This is a digital copy of a book that was preserved for generations on library shelves before it was carefully scanned by Google as part of a project to make the world's books discoverable online.

It has survived long enough for the copyright to expire and the book to enter the public domain. A public domain book is one that was never subject to copyright or whose legal copyright term has expired. Whether a book is in the public domain may vary country to country. Public domain books are our gateways to the past, representing a wealth of history, culture and knowledge that's often difficult to discover.

Marks, notations and other marginalia present in the original volume will appear in this file - a reminder of this book's long journey from the publisher to a library and finally to you.

Usage guidelines

Google is proud to partner with libraries to digitize public domain materials and make them widely accessible. Public domain books belong to the public and we are merely their custodians. Nevertheless, this work is expensive, so in order to keep providing this resource, we have taken steps to prevent abuse by commercial parties, including placing technical restrictions on automated querying.

We also ask that you:

+ *Make non-commercial use of the files* We designed Google Book Search for use by individuals, and we request that you use these files for personal, non-commercial purposes.
+ *Refrain from automated querying* Do not send automated queries of any sort to Google's system: If you are conducting research on machine translation, optical character recognition or other areas where access to a large amount of text is helpful, please contact us. We encourage the use of public domain materials for these purposes and may be able to help.
+ *Maintain attribution* The Google "watermark" you see on each file is essential for informing people about this project and helping them find additional materials through Google Book Search. Please do not remove it.
+ *Keep it legal* Whatever your use, remember that you are responsible for ensuring that what you are doing is legal. Do not assume that just because we believe a book is in the public domain for users in the United States, that the work is also in the public domain for users in other countries. Whether a book is still in copyright varies from country to country, and we can't offer guidance on whether any specific use of any specific book is allowed. Please do not assume that a book's appearance in Google Book Search means it can be used in any manner anywhere in the world. Copyright infringement liability can be quite severe.

About Google Book Search

Google's mission is to organize the world's information and to make it universally accessible and useful. Google Book Search helps readers discover the world's books while helping authors and publishers reach new audiences. You can search through the full text of this book on the web at `http://books.google.com/`

G.A. Gen. Top. 4° 4[illegible]
[20]

ORDNANCE SURVEY OF ENGLAND.

BOOK OF REFERENCE TO THE PLAN

OF THE

PARISH OF PLEMSTALL

(HUNDREDS OF EDDISBURY AND BROXTON),

IN THE

COUNTY OF CHESTER,

CONTAINING 3088·543 ACRES.

LIEUT.-GENERAL SIR HENRY JAMES, R.E., F.R.S., F.G.S., &c.,
DIRECTOR-GENERAL OF THE ORDNANCE SURVEY.

LONDON:
PRINTED BY GEORGE E. EYRE AND WILLIAM SPOTTISWOODE,
PRINTERS TO THE QUEEN'S MOST EXCELLENT MAJESTY,
FOR HER MAJESTY'S STATIONERY OFFICE.

1875.

Price One Shilling and Sixpence.

ORDNANCE SURVEY OF ENGLAND.

BOOK OF REFERENCE TO THE PLAN

OF THE

PARISH OF PLEMSTALL

(HUNDREDS OF EDDISBURY AND BROXTON),

IN THE

COUNTY OF CHESTER,

CONTAINING 3088·543 ACRES.

LIEUT.-GENERAL SIR HENRY JAMES, R.E., F.R.S., F.G.S., &c.,
DIRECTOR-GENERAL OF THE ORDNANCE SURVEY.

LONDON:
PRINTED BY GEORGE E. EYRE AND WILLIAM SPOTTISWOODE,
PRINTERS TO THE QUEEN'S MOST EXCELLENT MAJESTY,
FOR HER MAJESTY'S STATIONERY OFFICE.

1875.

Price One Shilling and Sixpence.

[7142.—50—6/75.]

. the
inch,
ıre of

each

ɔok.
re in-

·4.
con-
ouble
o the

miles,

Scales

. W
T
T

ɔon

quent

–

..C.F.
..T.C.
.C.W.
..Def.
..T.S.

ɔw the

ORDNANCE SURVEY OF ENGLAND

PARISH OF PLEMSTALL

CHESHIRE

EXPLANATORY REMARKS.

The scale of the Parish Plans is the 1-2500th of the actual length on the ground, and is equal to 25·344 inches to a mile, or 3·157 chains to an inch, which is very approximately equal to one square inch to one acre, the square of 1·0018 inch being equal to one acre.

The length of each sheet is 1½ miles, and the width 1 mile, the area of each sheet is therefore 960 acres.

Each enclosure has a reference number to the area which is given in this Book.

The Braces (ʃ) on the plans are to indicate that the spaces so braced are included under the same reference number.

The Altitudes in feet above the Mean Level of the Sea are written thus—31·4.

The Scale of the Plans of the County is 6 inches to a mile, and each sheet contains the same area as 16 sheets of the Parish Plans. There is therefore a double reference number to each sheet, as VI. 9., the Roman Numerals referring to the County Plans, the Arabic Figures to the Parish Plans.

The dimensions of the sheets on the Six-inch scale being four miles by six miles, the area is twenty-four square miles, equal to 15,360 acres.

The following are the characters employed on the Ordnance Plans on the Scales of 1–2500, and 6 inches to a mile :—

County Names	C	Hundreds or Wards	W
Parishes	P	Townships	T
Extra Parochial	E	Division of Townships	T

Antiquities ..... { ROMAN / Druidical or Saxon / Norman or Subsequent

The descriptions of the boundaries are shown by the following initials :—

Centre of Stream	*C.S.*	Centre of Fence	*C.F.*
Centre of Road	*C.R.*	Top of Cop	*T.C.*
Side of Stream or Drain ...	*S.S.* or *S.D.*	Centre of Wall	*C.W.*
Root of Hedge	*R.H.*	Defaced	*Def.*
Face of Wall	*F.W.*	Track of Stream	*T.S.*

Undefined ..... *Und.*

Where a change occurs in the boundaries, the symbol [o—o] is used to show the part at which the change takes place.

N.B.—To convert Decimal Fractions of an Acre into Roods and Perches, multiply the decimal first by 4 and then by 40, preserving the same number of decimals in the product.

Examples—

	Acres.		Acres.
	633·357		527·013
	4		4
	1·428		·052
	40		40
A. R. P.	17·120	A. R. P.	2·080
633 1 17		527 0 2	

TABLE

FOR CONVERTING DECIMAL PARTS OF AN ACRE INTO ROODS AND PERCHES.

Perch.	0 Rood.	1 Rood.	2 Roods.	3 Roods.	Perch.	0 Rood.	1 Rood.	2 Roods.	3 Roods.
0	·000	·250	·500	·750	21	·131	·381	·631	·881
1	·006	·256	·506	·756	22	.137	·387	·637	·887
2	·012	·262	·512	·762	23	·144	·394	·644	·894
3	·019	·269	·519	·769	24	·150	·400	·650	·900
4	·025	·275	·525	·775	25	·156	·406	·656	·906
5	·031	·281	·531	·781	26	·162	·412	·662	·912
6	·037	·287	·537	·787	27	·169	·419	·669	·919
7	·044	·294	·544	·794	28	·175	·425	·675	·925
8	·050	·300	·550	·800	29	·181	·431	·681	·931
9	·056	·306	·556	·806	30	·187	·437	·687	·937
10	·062	·312	·562	·812	31	·194	·444	·694	·944
11	·069	·319	·569	·819	32	·200	·450	·700	·950
12	·075	·325	·575	·825	33	·209	·456	·706	·956
13	·081	·331	·581	.831	34	·212	·462	·712	·962
14	·087	·337	·587	·837	35	·216	·469	·719	·969
15	·094	·344	·594	·844	36	·225	·475	·725	·975
16	·100	·350	·600	·850	37	·231	·481	·731	·981
17	·106	·356	·606	·856	38	·237	·487	·737	·987
18	·112	·362	·612	·862	39	·244	·494	·744	·994
19	.119	·369	·619	·869	40	·250	·500	·750	1·000
20	·125	·375	·625	·875					

PARISH OF PLEMSTALL,

IN THE

COUNTY OF CHESTER.

HUNDREDS OF EDDISBURY AND BROXTON.

INDEX TO TOWNSHIPS.

Township of	Area in Acres.		Page.
Hoole (part of) - - - - - -		659·291	7
Mickle Trafford - - - - -		1162·962	3
Picton - - - - - - -		859·972	2
Trafford Bridge (exclusive of detached portion) -	273·283		1
Trafford Bridge (Detached) - - -	133·035		1
Trafford Bridge (including detached portion) -	406·318	406·318	
Total area of the Parish -		3088·543	

PARISH OF PLEMSTALL,

IN THE

COUNTY OF CHESTER—(Western Division).

HUNDREDS OF EDDISBURY AND BROXTON.

No. on Plan.	Area in Acres.	Remarks.
		TOWNSHIP OF BRIDGE TRAFFORD.
1	4·555	Arable, &c.
2	2·557	Arable, &c.
3	6·603	Arable, &c.
4	8·583	Arable, &c.
5	·556	Wood, &c.
6	1·987	Arable, &c.
7	5·030	Arable, &c.
8	1·757	Arable.
9	6·560	Arable.
10	6·198	Arable, &c.
11	2·591	Arable.
12	7·920	Arable, &c.
13	16·488	Arable, &c.
14	18·325	Arable, &c.
15	20·269	Meadow, &c.
16	·840	Road (part of).
17	5·558	Arable, &c.
18	3·738	Arable, &c.
19	10·294	Arable, &c.
20	5·416	Arable, &c.
21	9·853	Arable, &c.
22	1·007	Road.
23	·281	Road.
24	3·754	Arable, &c.
25	·212	House, garden, &c.
26	·175	Wood.
27	8·555	Arable.
28	15·635	Arable, &c.
29	3·638	Road.
30	14·964	Arable, &c.
31	10·894	Arable, &c.
32	10·385	Arable, &c.
33	·199	Arable.
34	·221	Road.
35	·853	Arable.
36	1·280	River (part of).
37	3·216	Arable, &c.
38	6·149	Houses, gardens, &c.
39	3·577	Arable, &c.
40	2·853	Arable, &c.
41	·799	Arable.
42	2·228	Arable, &c.
43	3·607	Arable, &c.
44	·830	Houses, orchard, &c.
45	2·201	Arable, &c.
46	7·365	Arable, &c.
47	3·185	Arable, &c.
48	·751	Arable, &c.
49	1·765	Arable, &c.
50	5·793	Arable, &c.
51	4·497	Arable, &c.
52	6·401	Arable, &c.
53	·215	Arable, &c.
54	·120	Railway.
	273·283	

RECAPITULATION.

265·896	Land.
5·987	Roads.
·120	Railway.
1·280	Water.
273·283	Area of the Township of Bridge Trafford, exclusive of the detached portion.

TOWNSHIP OF BRIDGE TRAFFORD (Detached).

1	6·103	Meadow, &c.

No. on Plan.	Area in Acres.	Remarks.
2	4·853	Meadow, &c.
3	6·854	Meadow, &c.
4	4·269	Meadow, &c.
5	4·150	Meadow, &c.
6	3·622	Meadow, &c.
7	3·952	Meadow, &c.
8	1·973	Meadow, &c.
9	9·541	Meadow, &c.
10	12·148	Meadow, &c.
11	2·071	Meadow, &c.
12	6·882	Meadow, &c.
13	6·791	Meadow, &c.
14	2·210	River (part of).
15	9·083	Meadow, &c.
16	1·482	Road.
17	8·409	Meadow, &c.
18	4·972	Meadow, &c.
19	5·638	Meadow, &c.
20	12·952	Meadow, &c.
21	6·062	Meadow, &c.
22	4·399	Meadow, &c.
23	4·619	Meadow, &c.
	133·035	

RECAPITULATION.

129·343	Land.
1·482	Road.
2·210	Water.
133·035	Area of the Township of Bridge Trafford (Detached).

RECAPITULATION FOR THE TOWNSHIP.

395·239	Land.
7·469	Roads.
·120	Railway.
3·490	Water.
406·318	Total area of the Township of Bridge Trafford, the part of the Parish of Plemstall, in the Hundred of Eddisbury.

TOWNSHIP OF PICTON.

No. on Plan.	Area in Acres.	Remarks.
1	3·656	Meadow, &c.
2	3·739	Meadow, &c.
3	3·824	Arable, &c.
4	5·690	Meadow, &c.
5	4·853	Meadow, &c.
6	7·461	Arable, &c.
7	7·195	Arable, &c.
8	6·928	Arable, &c.
9	7·194	Arable, &c.
10	10·024	Arable, &c.
11	7·426	Arable, &c.
12	2·877	Arable, &c.
13	1·755	Stream.
14	8·624	Meadow, &c.
15	5·692	Meadow, &c.
16	2·568	Meadow, &c.
17	8·107	Meadow, &c.
18	6·882	Arable, &c.
19	2·533	Arable, &c.
19a	·701	Wood.
20	6·247	Arable, &c.
21	11·789	Arable, &c.
22	1·135	Road.
23	5·893	Arable, &c.
24	9·951	Arable, &c.
25	1·251	Arable.
26	·802	Arable.
27	4·220	Road.
28	2·632	Arable.
29	9·308	Arable.
30	5·429	Arable, &c.
31	13·481	Meadow, &c.
32	5·461	Meadow, &c.
33	·501	Meadow.
34	5·202	Meadow, &c.
35	1·802	Meadow, &c.
36	8·989	Meadow, &c.
37	3·478	River (part of).
38	4·715	Meadow, &c.
39	6·880	Arable, &c.
40	7·033	Arable.
41	11·644	Arable, &c.
42	4·737	Arable.
43	2·319	Houses, orchards, &c.
44	5·752	Arable.
45	4·072	Houses, orchards, &c.
46	·904	Arable.
47	1·959	Houses, orchard, &c.
48	·757	House, yards, &c.
49	7·656	Houses, orchards, &c.

No. on Plan.	Area in Acres.	Remarks.
50	4·503	Arable, &c.
51	5·978	Arable, &c.
52	1·722	Arable, &c.
53	4·045	Meadow, &c.
54	4·433	Meadow, &c.
55	1·214	Meadow, &c.
56	1·774	Meadow, &c.
57	2·500	Meadow, &c.
58	3·334	Meadow, &c.
59	10·602	Arable, &c.
60	9·200	Arable, &c.
61	·354	Wood, &c.
62	2·500	Arable, &c.
63	·687	Arable, &c.
64	·845	Arable.
65	23·045	Arable, &c.
66	9·563	Arable, &c.
67	23·052	Arable, &c.
68	5·643	Arable, &c.
69	10·611	Arable, &c.
70	4·769	Arable, &c.
71	7·573	Arable, &c.
72	4·503	Meadow, &c.
73	3·941	Meadow, &c.
74	9·590	Meadow, &c.
75	10·721	Meadow, &c.
76	7·656	Meadow, &c.
77	7·133	Arable, &c.
78	7·156	Road.
79	12·030	Arable, &c.
80	24·121	Arable, &c.
81	7·353	Arable, &c.
82	15·170	Arable, &c.
83	5·525	Arable, &c.
84	12·215	Arable, &c.
85	13·195	Arable, &c.
86	5·405	Arable, &c.
87	·937	Road.
88	1·564	Arable, &c.
89	1·634	Arable, &c.
90	1·247	Arable, &c.
91	1·714	Arable, &c.
92	6·430	Arable, &c.
93	10·470	Arable, &c.
94	10·484	Arable, &c.
95	10·343	Arable, &c.
96	7·077	Arable, &c.
97	11·348	Arable, &c.
98	·208	Road.
99	5·562	Road.
100	16·450	Arable, &c.
101	8·467	Arable, &c.
102	3·590	Arable, &c.
103	18·045	Arable, &c.
104	9·262	Arable, &c.
105	5·277	Arable, &c.
106	19·238	Arable, &c.
107	4·755	Wood, &c.
108	1·447	Arable.
109	·551	Houses, gardens, &c.
110	10·957	Arable.
111	26·095	Arable, &c.
112	12·892	Arable, &c.
113	3·580	Meadow.
114	9·280	Arable, &c.
115	5·721	Arable, &c.
116	2·989	Arable.
117	1·000	Road.
118	8·688	Arable, &c.
119	·321	House, garden, &c.
120	1·375	Arable.
121	2·076	Houses, garden, &c.
122	2·937	Road (part of).
123	12·817	Arable, &c.
124	6·783	Arable, &c.
125	8·165	Arable.
126	20·501	Arable, &c.
127	11·045	Arable, &c.
128	9·261	Arable, &c.
	859·972	

RECAPITULATION.

831·584	Land.
23·155	Roads.
5·233	Water.
859·972	Total area of the Township of Picton.

TOWNSHIP OF MICKLE TRAFFORD.

1	2 356	Meadow, &c.
2	2·705	Meadow, &c.

No. on Plan.	Area in Acres.	Remarks.	No. on Plan.	Area in Acres.	Remarks.
3	3·918	Arable, &c.	54	2·229	Arable.
4	1·870	Meadow, &c.	55	5·376	Arable, &c.
5	1·789	Meadow, &c.	56	2·813	Arable, &c.
6	2·776	Meadow, &c.	57	·282	Road.
7	3·870	Arable, &c.	58	1·802	Arable.
8	4·654	Arable, &c.	59	6·885	Arable.
9	1·534	Arable, &c.	60	·797	Road.
10	3·443	Arable, &c.	61	1·213	Arable.
11	2·582	Arable, &c.	62	5·121	Arable.
12	·468	Road.	63	·915	Arable.
13	3·501	Arable, &c.	64	3·812	Arable.
14	4·062	Arable, &c.	65	3·010	Arable.
15	1·988	Arable, &c.	66	·741	House, garden, &c.
16	·350	Arable, &c.	67	4·517	Arable, &c.
17	2·835	Arable, &c.	68	7·122	Arable.
18	·697	Stream (part of).	69	·787	Wood.
19	4·815	Arable, &c.	70	13·238	Arable.
20	8·706	Arable, &c.	71	3·958	Road.
21	2·846	Arable, &c.	72	·487	Arable.
22	7·584	Arable, &c.	73	4·608	Arable, &c.
23	4·256	Arable, &c.	74	1·897	Arable.
24	4·950	Arable, &c.	75	1·670	Arable.
25	·482	Arable.	76	·599	Road.
26	4·276	Arable.	77	4·968	Arable, &c.
27	1·445	Arable.	78	4·030	Arable, &c.
28	4·209	Arable.	79	4·464	Arable, &c.
29	4·142	Arable.	80	·099	Road (part of).
30	·653	Stream.	81	·379	Wood.
31	1·359	Arable, &c.	82	12·833	Arable, &c.
32	·660	Arable, &c.	83	7·241	Arable, &c.
33	·921	Arable, &c.	84	3 870	Arable, &c.
34	·253	Arable, &c.	85	·511	Arable, &c.
35	·451	Arable.	86	4·778	Arable, &c.
36	3·573	Arable, &c.	87	1·783	Arable, &c.
37	7·753	Arable, &c.	88	2·808	Arable, &c.
38	1·728	Meadow, &c.	89	5·306	Arable, &c.
39	1·963	Meadow, &c.	90	3·527	Arable.
40	3·846	Arable, &c.	91	7·125	Arable, &c.
41	4·748	Arable, &c.	92	5·378	Arable.
42	4·914	Arable, &c.	93	·202	Wood and pond.
43	6·054	Arable, &c.	94	3·854	Arable.
44	6·611	Arable, &c.	95	3·558	Arable, &c.
45	7·282	Arable, &c.	96	1·047	Arable, &c.
46	3·688	Arable, &c.	97	·212	Road.
47	6·226	Arable, &c.	98	4·356	Arable, &c.
48	6·919	Arable, &c.	99	8·736	Arable, &c.
49	3·110	Arable, &c.	100	4·497	Arable, &c.
50	6·332	Arable.	101	·235	Road.
50a	1·990	Road.	102	2·501	Road.
51	4·036	Arable.	103	5·810	Arable, &c.
52	4·427	Arable, &c.	104	·502	Wood, &c.
53	6·958	Arable, &c.	105	2·236	Houses, garden, &c.

No. on Plan.	Area in Acres.	Remarks.	No. on Plan.	Area in Acres.	Remarks.
106	2·076	Arable, &c.	156	·471	Arable.
107	3·031	Arable.	157	3·455	Arable, &c.
108	7·942	Arable, &c.	158	4·588	Arable, &c.
109	12·542	Arable, &c.	159	1·149	Road.
110	5·694	Arable, &c.	160	2·625	Arable, &c.
111	10·040	Arable.	161	6·466	Arable, &c.
112	9·363	Arable, &c.	162	1·571	Arable.
113	1·225	Road.	163	5·680	Arable, &c.
114	3·722	Meadow, &c.	164	·968	Arable.
115	1·966	Arable, &c.	165	2·436	Arable.
116	·290	Arable.	166	·466	Stream.
117	1·090	Wood.	167	1·587	Meadow, &c.
118	1·864	Arable.	168	1·356	Meadow, &c.
119	5·001	Arable.	169	4·051	Meadow, &c.
120	3·919	Arable.	170	1·681	Meadow, &c.
121	·847	Arable.	171	5·082	River (part of).
122	3·042	Houses, gardens, &c.	172	1·521	Meadow, &c.
123	4·331	Road.	173	1·545	Meadow, &c.
124	8·526	Houses, gardens, &c.	174	·965	Meadow, &c.
125	1·217	Arable, &c.	175	1·105	Arable, &c.
126	·858	Arable, &c.	176	1·312	Meadow, &c.
127	6·747	Arable, &c.	177	2·041	Meadow, &c.
128	4·207	Arable.	178	2·363	Meadow, &c.
129	4·818	Arable.	178a	1·786	Meadow, &c.
130	2·987	Arable.	179	10·827	Arable, &c.
130a	2·439	Arable.	180	·870	Arable.
131	5·269	Meadow, &c.	181	1·954	Arable.
132	5·103	Meadow, &c.	182	8·372	Arable, &c.
133	7·457	Meadow, &c.	183	2·713	Arable.
134	3·543	Meadow, &c.	184	·622	Arable.
135	2·343	Meadow, &c.	185	17·227	Railway.
136	4·549	Meadow, &c.	186	1·912	Arable.
137	2·816	Meadow, &c.	187	14·580	Arable, &c.
138	2·428	Arable.	188	2·348	Arable.
139	5·005	Arable, &c.	189	1·633	Arable, &c.
140	12·589	Arable, &c.	190	·130	Road.
141	8·471	Arable.	191	6·940	Arable.
141a	3·784	Arable.	192	3·191	Arable, &c.
142	·711	Houses, gardens, &c.	193	2·448	Arable, &c.
143	·772	Arable.	194	8·255	Railway.
144	·349	Arable.	195	2·383	Meadow, &c.
145	1·194	Arable, &c.	196	1·594	Road.
146	1·890	Arable, &c.	197	8·472	Arable, &c.
147	·820	Arable.	198	·561	Meadow, &c.
148	·923	Arable, &c.	199	1·547	Meadow, &c.
149	1·927	Arable, &c.	200	2·834	Meadow, &c.
150	1·962	Arable, &c.	201	2·522	Meadow, &c.
151	1·209	Arable, &c.	202	·734	Meadow, &c.
152	1·021	Road.	203	4·839	Meadow, &c.
153	8·830	Arable, &c.	204	1·999	Meadow, &c.
154	4·097	Arable, &c.	205	3·612	Meadow, &c.
155	2·678	Arable.	206	·946	Meadow, &c.

No. on Plan.	Area in Acres.	Remarks.	No. on Plan.	Area in Acres.	Remarks.
207	2·763	Arable, &c.	254	·140	Arable.
208	6·019	Arable, &c.	255	1·222	Road.
209	1·569	Arable.	256	10·225	Arable, &c.
209a	·240	House and arable.	257	10·936	Arable, &c.
210	3·375	Arable.	258	6·033	Arable.
211	1·329	Houses, church, garden, &c.	259	2·479	Meadow, &c.
			260	2·089	Meadow, &c.
212	3·496	Arable, &c.	261	1·965	Meadow, &c.
212a	·838	Arable, &c.	262	14·153	Arable, &c.
213	·270	Road.	263	·678	Road.
213a	1·245	Meadow, &c.	264	9·674	Arable, &c.
214	1·588	Houses, garden, &c.	265	6·701	Arable, &c.
215	1·925	Arable, &c.	266	3·098	Arable.
215a	1·680	Meadow, &c.	267	4·673	Arable, &c.
216	3·903	Arable, &c.	268	8·324	Arable, &c.
216a	3·320	Meadow, &c.	269	5·180	Arable, &c.
217	·795	Arable.	270	·737	Road (part of).
218	3·917	Arable, &c.	271	2·606	Arable.
219	1·955	Arable.	272	3·886	Arable, &c.
220	2·940	Arable, &c.	273	2·536	Arable, &c.
221	2·155	Arable.	274	1·729	Railway.
222	2·745	Arable, &c.	275	1·754	Arable.
223	1·438	Arable, &c.	276	1·459	Arable.
224	1·270	Road.	277	1·062	Arable.
225	4·107	Arable.	278	·522	Arable.
226	3·918	Arable, &c.	279	4·902	Arable, &c.
227	12·642	Arable, &c.	280	·632	Arable.
228	7·250	Arable, &c.	281	3·061	Arable.
229	5·128	Meadow, &c.	282	1·469	Arable.
230	4·307	Meadow, &c.	283	·105	Orchard, &c. (part of).
231	2·261	Meadow, &c.			
232	15·162	Meadow, &c.	284	·047	Wood (part of).
233	10·027	Arable, &c.	285	1·183	Arable.
234	9·889	Arable, &c.	286	1·818	Arable
235	·391	Road.	287	8·936	Railway.
236	8·809	Arable, &c.	288	1·350	Arable.
236a	6·370	Meadow, &c.	289	5·607	Arable.
237	6·170	Arable, &c.	290	5·357	Arable, &c.
238	3·949	Meadow, &c.	291	1·676	Arable, &c.
239	11·909	Meadow, &c.	292	5·630	Arable.
240	2·459	Meadow, &c.	293	7·811	Arable, &c.
241	2·142	Meadow, &c.	294	2·490	Arable.
242	1·757	Arable.	295	4·539	Arable.
243	1·146	Arable.	296	6·885	Arable, &c.
246	13·271	Arable.	297	2·292	Road (part of).
247	5·686	Arable, &c.			
248	1·692	Arable.		1135·371	Area numbered.
249	12·334	Arable, &c.		27·591	Village of Mickle Trafford (part of) —unnumbered.
250	1·410	Meadow, &c.			
251	3·861	Meadow, &c.			
252	9·790	Arable, &c.		1162·962	Total area of the Township.
253	2·960	Meadow, &c.			

RECAPITULATION.

Area in Acres.	Remarks.
1092·466	Land.
27·451	Roads.
36·147	Railways.
6·898	Water.
1162·962	Total area of the Township of Mickle Trafford.

TOWNSHIP OF HOOLE (PART OF).

No. on Plan.	Area in Acres.	Remarks.
1	·206	Arable.
2	6·243	Arable, &c.
3	5·813	Arable, &c.
4	5·022	Arable, &c.
5	4·199	Arable, &c.
6	4·658	Arable, &c.
7	9·608	Ornamental ground, &c.
8	7·591	Arable, &c.
9	3·886	Arable, &c.
10	·596	Road.
11	6·525	Houses, gardens, &c.
12	·386	Houses, gardens, &c.
13	7·156	Arable, &c.
14	4·909	Arable, &c.
15	6·737	Arable, &c.
16	6·928	Ornamental ground, &c.
17	·625	House, gardens, &c.
18	·520	Wood and stackyard.
19	·379	Arable.
20	5·994	Arable, &c.
21	3·465	Arable, &c.
22	1·080	Road.
23	·986	Houses, garden, &c.
24	5·981	Arable, &c.
25	5·869	Arable, &c.
26	·687	Road.
27	1·782	Houses, garden, &c.
28	6·903	Arable, &c.
29	5·703	Ornamental ground, &c.
30	3·899	Houses, garden, &c.
31	3·942	Ornamental ground, &c.
32	5·472	Ornamental ground, &c.
33	·473	Arable.
34	2·095	Arable, &c.
35	·773	Arable.
36	·646	House, garden, &c.
37	5·311	Arable, &c.
38	1·692	Arable.
39	3·120	Road.
40	7·278	Arable, &c.
41	1·579	Arable, &c.
42	1·222	Arable.
43	1·634	Arable.
44	1·669	Arable, &c.
45	3·617	Houses, orchard, &c.
46	4·994	Arable, &c.
47	3·125	Arable, &c.
48	1·562	Houses, gardens, &c.
49	2·768	Ornamental ground.
50	1·399	Arable, &c.
51	·439	House, orchard, &c.
52	2·073	Arable.
53	7·467	Arable, &c.
53a	·698	Road (part of).
54	·437	House, garden, &c.
55	·772	Arable.
56	4·273	Arable.
57	4·088	Arable.
58	13·949	Arable, &c.
59	6·434	Arable, &c.
60	3·609	Arable, &c.
61	4·183	Arable, &c.
62	4·575	Arable, &c.
63	3·223	Arable, &c.
64	3·180	Arable, &c.
65	5·085	Houses, orchards, &c.
66	6·092	Arable.
67	9·846	Railway.
68	11·886	Arable, &c.
69	12·577	Arable, &c.
70	·085	House, gardens, &c. (part of).
71	1·685	Arable.
72	1·103	Arable.
73	1·792	Houses, garden, &c.
74	1·091	Arable.
75	1·095	Road.
76	·696	Houses, gardens, &c.
77	3·116	Arable, &c.
78	2·944	Arable.
79	·960	Pasture, &c.
80	1·486	Arable.

No. on Plan.	Area in Acres.	Remarks.	No. on Plan.	Area in Acres.	Remarks.
81	·050	Arable.	129	1·604	Arable, &c.
82	·363	House, gardens, &c.	130	4·731	Arable, &c.
83	5·410	Arable, &c.	131	1·714	Arable.
84	·359	Arable.	132	·124	House, gardens, &c.
85	·397	Arable.	133	1·717	Arable, &c.
86	·671	Arable.	134	·337	Arable, &c.
87	5·327	Arable.	135	·132	House, gardens, &c.
88	·501	Houses, gardens, &c.	136	·988	Road (part of).
89	·277	Arable.	137	3·683	Pasture and ponds.
90	5·532	Arable, &c.	138	1·470	Arable, &c.
90a	·550	Houses, garden, &c.	139	1·208	Houses, gardens, &c.
91	6·606	Arable, &c.	140	·210	Road.
92	10·682	Arable, &c.	141	·305	House, gardens, &c.
93	9·269	Arable, &c.	142	1·147	Arable, &c.
94	10·144	Arable, &c.	143	·061	Yard, &c.
95	8·294	Arable, &c.	144	9·475	Arable.
96	15·248	Arable, &c.	145	4·633	Arable.
97	2·666	Railway.	146	4·937	Arable.
98	2·495	Houses, nursery, &c.	147	6·732	Arable, &c.
99	1·842	Houses, garden, &c. (part of).	148	4·368	Pasture, &c.
			149	8·766	Arable, &c.
100	·129	Road.	150	1·329	Arable.
101	·140	House, garden, &c.	151	1·548	Arable, &c.
102	5·009	Ornamental ground.	152	1·564	Arable.
103	1·890	Arable, &c.	153	4·399	Railway.
104	6·254	Houses, gardens, &c.	154	5·347	Arable, &c.
105	3·942	Arable.	155	11·909	Arable, &c.
106	1·413	Road.	156	9·805	Arable, &c.
107	8·054	Road.	157	6·347	Arable.
108	13·862	Ornamental ground, &c.	158	4·603	Arable, &c.
			159	1·832	Arable, &c.
109	6·756	Houses, ornamental ground, &c.	160	·945	Brickfield, &c. (part of).
110	7·278	Arable, &c.	161	2·918	Road.
111	4·052	Arable, &c.	162	1·908	Arable, &c.
112	2·771	Arable, &c.	163	5·213	Arable.
113	3·172	Arable, &c.	164	4·881	Arable, &c.
114	3·883	Arable, &c.	165	·033	Arable.
115	2·709	Arable, &c.	166	·173	House, waste, &c. (part of).
116	13·567	Arable, &c.			
117	5·423	Arable, &c.	167	3·192	Arable.
118	·523	Wood.	168	·578	House, garden, &c. (part of).
119	4·148	Arable.			
120	·309	Fishpond.	169	·071	Arable.
121	2·803	Houses, garden, &c.			
122	4·989	Arable.		637·480	Area of the numbered part.
123	3·771	Arable, &c.			
124	5·083	Arable, &c.		·561	City of Chester (part of) unnumbered.
125	3·949	Arable.			
126	2·549	Arable, &c.			
127	·150	House, yard, &c.		638·041	
128	5·636	Arable, &c.			

No. on Plan.	Area in Acres.	Remarks.
		RECAPITULATION.
	599·833	Land.
	20·988	Roads.
	16·911	Railways.
	·309	Water.
	638·041	Area of the part of the Township of Hoole, in the Parish of Plemstall, exclusive of that portion within the Parliamentary Boundary.
		WITHIN THE PARLIAMENTARY BOUNDARY.
1	·249	Pond (part of).
2	·095	Pond (part of).
3	·007	Pond (part of).
4	1·135	Pasture.
	1·486	Area of the numbered part.
	19·764	City of Chester (part of) unnumbered.
	21·250	

No. on Plan.	Area in Acres.	Remarks.
		RECAPITULATION.
	20·899	Land.
	·351	Water.
	21·250	Area of the part of the Township of Hoole, in the Parish of Plemstall, within the Parliamentary Boundary.
		RECAPITULATION.
	620·732	Land.
	20·988	Roads.
	16·911	Railways.
	·660	Water.
	659·291	Area of all the part of the Township of Hoole, in the Parish of Plemstall.

*** The remaining part of the Township of Hoole is in the Parish of St. John-the-Baptist.

RECAPITULATION.

2544·782	Land.
71·594	Roads.
53·058	Railways.
12·791	Water.
2682·225	Area of the part of the Parish of Plemstall, in the Hundred of Broxton.

RECAPITULATION FOR THE PARISH.

2940·021	Land.
79·063	Roads.
53·178	Railways.
16·281	Water.
3088·543	Total area of the Parish of Plemstall, in the County of Chester.

INDEX TO PLACES

IN THE

PARISH OF PLEMSTALL.

COUNTY OF CHESTER.

Name of Place.	No. of Sheet. 6-inch scale.	No. of Sheet. 25·344 in. scale.
Bridge Trafford -	XXXII.	13
Fox Covert -	XXXVIII.	4
Field House -	"	8
Golden Grove -	"	7
Greenfield Cottage	"	8
Hoole Bank -	"	4
Hoole - -	"	8
Hoole House -	"	"
Hoole Cottage -	"	"
Hoole Lodge -	"	"
Hoole Hall -	"	"
Holme House -	XXXIX.	1
Mickle Trafford -	XXXVIII.	4
Manor House -	"	"
Mayfield House -	"	8
Oaklands - -	"	7
Oaktree Cottage -	XXXVIII.	8
Old Hall - -	"	"
Oakbank - -	"	"
Picton - -	XXXI.	16
Picton Hall -	"	"
Picton Gorse -	XXXVIII.	4
Piper's Ash -	"	8
Plemstall - -	XXXIX.	1
Rose Cottage -	XXXVIII.	8
Trafford Hall -	XXXII.	13
Trafford Bridge -	"	"
Trafford Lodge -	XXXVIII.	4
Templeview -	XXXIX.	1
The Rectory -	"	"
Woodfield -	XXXVIII.	8

LONDON:
Printed by George E. Eyre and William Spottiswoode,
Printers to the Queen's most Excellent Majesty.
For Her Majesty's Stationery Office.

DEPÔTS FOR THE SALE OF ORDNANCE MAPS, &c.

ENGLAND AND WALES.

1, Saint Martin's Place, Charing Cross—LONDON.

SCOTLAND.

Ordnance Survey Office, Post-office Buildings—EDINBURGH.

IRELAND.

Ordnance Survey Office, Phœnix Park—DUBLIN.

ORDNANCE SURVEY OF ENGLAND.

BOOK OF REFERENCE TO THE PLAN

OF THE

PARISH OF PRESTBURY (PART I.),

(HUNDRED OF MACCLESFIELD),

IN THE

COUNTY OF CHESTER,

CONTAINING 31806·448 ACRES.

MAJOR-GENERAL SIR HENRY JAMES, R.E., F.R.S., F.G.S., &c.,
SUPERINTENDENT OF THE SURVEY.

LONDON:
PRINTED BY GEORGE E. EYRE AND WILLIAM SPOTTISWOODE,
PRINTERS TO THE QUEEN'S MOST EXCELLENT MAJESTY.
FOR HER MAJESTY'S STATIONERY OFFICE.

1873.

Price Six Shillings.

ORDNANCE SURVEY OF ENGLAND.

BOOK OF REFERENCE TO THE PLAN

OF THE

PARISH OF PRESTBURY (PART I.),

(HUNDRED OF MACCLESFIELD),

IN THE

COUNTY OF CHESTER,

CONTAINING 31806·448 ACRES.

MAJOR-GENERAL SIR HENRY JAMES, R.E., F.R.S., F.G.S., &c.,
SUPERINTENDENT OF THE SURVEY.

LONDON:
PRINTED BY GEORGE E. EYRE AND WILLIAM SPOTTISWOODE,
PRINTERS TO THE QUEEN'S MOST EXCELLENT MAJESTY.
FOR HER MAJESTY'S STATIONERY OFFICE.

1873.

Price Six Shillings.

[7142.—50—7/73.]

ORDNANC

PARIS

IND

Published on the Sc

Scale of

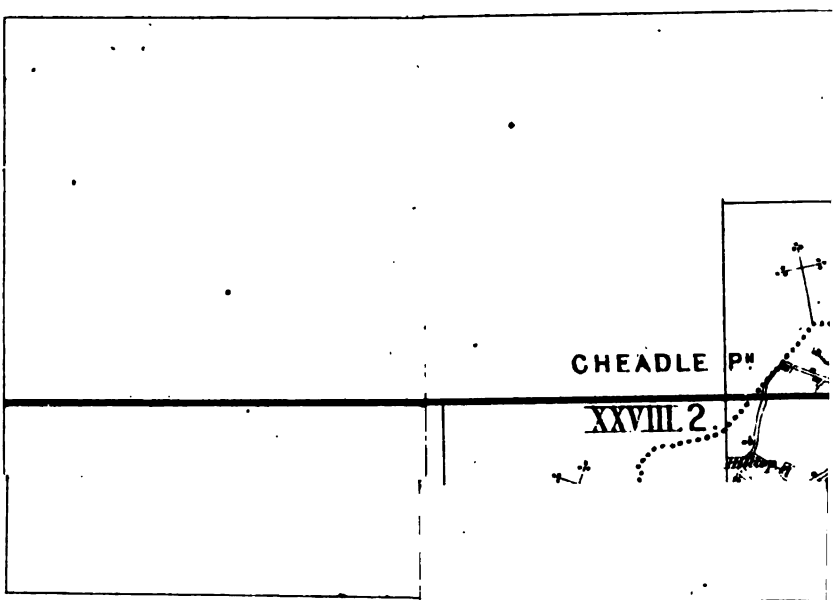

eets, 67 at 2/6 each, 13 at 3/

XX. 13. XXVIII. 3. 4. 7. 15. 16. XXXV. 8. X

& 1 at 7/-, XXXVI. 12. with 3

EXPLANATORY REMARKS.

The scale of the Parish Plans is the 1-2500th of the actual length on the ground, and is equal to 25·344 inches to a mile, or 3·157 chains to an inch, which is very approximately equal to one square inch to one acre, the square of 1·0018 inch being equal to one acre.

The length of each sheet is 1½ miles, and the width 1 mile, the area of each sheet is therefore 960 acres.

Each enclosure has a reference number to the area which is given in this Book.

The Braces (∫) on the plans are to indicate that the spaces so braced are included under the same reference number.

The Altitudes in feet above the Mean Level of the Sea are written thus—31·4.

The Scale of the Plans of the County is 6 inches to a mile, and each sheet contains the same area as 16 sheets of the Parish Plans. There is therefore a double reference number to each sheet, as VI. 9., the Roman Numerals referring to the County Plans, the Arabic Figures to the Parish Plans.

The following are the characters employed on the Ordnance Plans on the Scales of 1–2500, and 6 inches to a mile :—

County Names	C	Hundreds or Wards	W
Parishes	P	Townships	T
Extra Parochial	E	Division of Townships	T

Antiquities ..... ROMAN / Druidical or Saxon / Norman or Subsequent

The descriptions of the boundaries are shown by the following initials :—

Centre of Stream	*C.S.*	Centre of Fence	*C.F.*
Centre of Road	*C.R.*	Top of Cop	*T.C.*
Side of Stream or Drain	*S.S.* or *S.D.*	Centre of Wall	*C.W.*
Root of Hedge	*R.H.*	Defaced	*Def.*
Face of Wall	*F.W.*	Track of Stream	*T.S.*

Undefined ..... *Und.*

Where a change occurs in the boundaries, the symbol [o—o] is used to show the part at which the change takes place.

N.B.—To convert Decimal Fractions of an Acre into Roods and Perches, multiply the decimal first by 4 and then by 40, preserving the same number of decimals in the product.

Examples—

A.	R.	P.	Acres.	A.	R.	P.	Acres.
			633·357				527·013
			4				4
			1·428				·052
			40				40
633	1	17	17·120	527	0	2	2·080

TABLE

FOR CONVERTING DECIMAL PARTS OF AN ACRE INTO ROODS AND PERCHES.

Perch.	0 Rood.	1 Rood.	2 Roods.	3 Roods.	Perch.	0 Rood.	1 Rood.	2 Roods.	3 Roods.
0	·000	·250	·500	·750	21	·131	·381	·631	·881
1	006	·256	·506	·756	22	.137	·387	·637	·887
2	·012	·262	·512	·762	23	·144	·394	·644	·894
3	·019	·269	·519	·769	24	·150	·400	·650	·900
4	·025	·275	·525	·775	25	·156	·406	·656	·906
5	·031	·281	·531	·781	26	·162	·412	·662	·912
6	·037	·287	·537	·787	27	·169	·419	·669	·919
7	·044	·294	·544	·794	28	·175	·425	·675	·925
8	·050	·300	·550	·800	29	·181	·431	·681	·931
9	·056	·306	·556	·806	30	·187	·437	·687	·937
10	·062	·312	·562	·812	31	·194	·444	·694	·944
11	·069	·319	·569	·819	32	·200	·450	·700	·950
12	·075	·325	·575	·825	33	·206	·456	·706	·956
13	·081	·331	·581	.831	34	·212	·462	·712	·962
14	·087	·337	·587	·837	35	·219	·469	·719	·969
15	·094	·344	·594	·844	36	·225	·475	·725	·975
16	·100	·350	·600	·850	37	·231	·481	·731	·981
17	·106	·356	·606	·856	38	·237	·487	·737	·987
18	·112	·362	·612	·862	39	·244	·494	·744	·994
19	.119	·369	·619	·869	40	·250	·500	·750	1·000
20	·125	·375	·625	·875					

PARISH OF PRESTBURY (PART I),

IN THE

COUNTY OF CHESTER.

HUNDRED OF MACCLESFIELD.

INDEX TO TOWNSHIPS.

Township of	Area in Acres.		Page.
Adlington		3898·627	26
Bollington		1291·121	72
Butley		1810·876	20
Fallibroome		242·164	81
Hurdsfield		900·022	87
Kettleshulme		1232·213	48
Lyme Handley		3747·485	42
Macclesfield		2579·630	91
Mottram St. Andrew		1791·808	15
Newton		267·078	13
Pott Shrigley		1706·474	39
Poynton		2419·466	1
Prestbury		746·199	79
Rainow		5744·468	53
Tytherington		937·653	83
Upton		480·298	82
Woodford		1464·176	9
Worth, exclusive of the detached portions	502·132		7
Worth (Detached, No. 1)	27·021		8
Worth (Detached, No. 2)	8·655		9
Worth (Detached, No. 3)	8·882		9
Worth, including the detached portions	546·690	546·690	
Area of the Townships in Part I.		31806·448	
Area of the Townships in Part II.		21511·773	
Area of the Townships in Part III.		12034·389	
Total area of the Parish		65352·610	

PARISH OF PRESTBURY (PART I),

IN THE

COUNTY OF CHESTER—(EASTERN DIVISION).

HUNDRED OF MACCLESFIELD.

No. on Plan.	Area in Acres.	Remarks.
		TOWNSHIP OF POYNTON.
1	5·633	Arable, &c.
1a	·220	Wood.
2	3·658	Wood, &c.
3	·517	Wood.
4	11·321	Arable.
5	8·868	Pasture.
6	·117	Pool.
7	·129	Pools.
8	24·910	Pasture.
9	·796	Wood.
10	·242	Wood.
11	16·265	Pasture.
12	6·635	Arable.
13	·722	Wood.
14	·329	Houses, gardens, &c.
15	·259	Orchard.
16	·538	Houses, gardens, &c.
17	·739	Wood.
18	8·632	Pasture, &c.
19	13·224	Pasture, &c.
20	·095	Garden.
21	2·698	Pasture and stream.
22	9·615	Pasture.
23	11·823	Pasture, &c.
24	2·351	Wood.
25	1·921	Pasture.
26	·396	Orchard.
27	·129	Stackyard.
28	1·206	Houses, yards, grass, &c.
29	·319	Pasture.
30	3·620	Pasture.
31	·886	Wood, &c.
32	3·913	Ornamental ground, wood, &c.
33	·189	Pond.
34	3·246	Wood, &c.
35	21·906	Pasture.
36	4·978	Pasture.
37	·159	Houses and garden.
38	·279	Wood.
39	·297	Houses and gardens.
40	·782	Wood.
41	·349	Wood.
42	·864	Wood.
43	·186	Garden.
44	·222	Pond.
45	·799	Wood.
46	11·557	Pasture.
47	40·533	Pasture, &c.
48	·773	Houses, gardens, &c.
49	30·072	Pasture, &c.
50	3·078	Wood, &c.
51	4.997	Wood.
52	9·772	Arable, &c.
53	·613	Pond.
54	·100	Pond.
55	10·705	Pasture.
56	101·162	Pasture, trees, &c.
57	12·117	Wood, &c.
58	·228	Houses, garden, &c.
59	6·650	Pasture, &c.
60	4·318	Pasture, &c.
61	5·551	Pasture.
62	11·872	Pasture.
63	9·883	Wood, &c.
64	1·805	Wood, &c.
65	2·063	Pasture, &c.
66	1·244	Pasture, &c.
67	·291	Houses, garden, and orchard.
68	3·392	Pasture, &c.
69	3·961	Pasture, &c.
70	3·375	Pasture, &c.
71	·242	House, yard, garden, and orchard.

No. on Plan.	Area in Acres.	Remarks.	No. on Plan.	Area in Acres.	Remarks.
72	·185	Pools.	119	·225	Orchard.
73	4·493	Pasture, &c.	120	4·244	Pasture, &c.
74	·212	Pool.	121	·128	Pool.
75	·150	Pool.	122	2·440	Pasture.
76	10·258	Pasture, &c.	123	1·934	Pasture.
77	·492	Pool.	124	3·464	Arable, pasture, &c.
78	·374	Pools.	125	1·387	Brickworks, &c.
79	11·348	Pasture, arable, &c.	126	15·214	Pasture, &c.
80	·239	Pool.	127	4·430	Road.
81	18·843	Pasture, &c.	128	·604	Houses, garden, and yards.
82	·621	Houses and yards.			
83	·943	Garden, orchard, &c.	129	·210	Pools.
84	·120	Pool.	130	·279	Pool.
85	·711	Pasture and pools.	131	3·428	Pasture.
86	·624	Pasture.	132	4·462	Arable, &c.
87	·293	Pasture.	133	23·869	Pasture, &c.
88	6·227	Pasture.	134	11·994	Pasture, &c.
89	3·697	Pasture.	135	13·154	Arable.
90	4·283	Road.	136	5·316	Wood.
91	5·873	Pasture, &c.	137	·990	Arable.
92	9·381	Pasture, &c.	138	10·898	Wood.
93	5·584	Pasture, &c.	139	·223	Pools.
94	2·545	Pasture, &c.	140	·140	Pools.
95	2·295	Pasture, &c.	141	5·395	Pasture, &c.
96	2·184	Pasture, &c.	142	5·775	Pasture.
97	2·600	Pasture, &c.	143	12·820	Wood.
98	·369	Houses, yard, garden, &c.	144	15·555	Pasture, &c.
			145	·364	Wood.
99	·175	Garden.	146	6·571	London and North-Western Railway (part of).
100	5·644	Pasture, &c.			
101	·489	Houses, gardens, and yard.	147	·203	Pool.
102	·205	Pools.	148	3·378	Pasture.
102a	·617	Road.	149	5·365	Pasture.
103	1·917	Pasture.	150	17·143	Pasture, &c.
104	·564	Pasture.	151	·949	Almshouses, garden, and grass.
105	1·911	Pasture, &c.			
106	·825	London and North-Western Railway (part of).	152	1·020	Church and graveyard.
			153	·938	Houses, gardens, &c.
107	·085	Pasture.	154	·183	Pools.
108	·771	Pasture.	155	7·013	Pasture.
109	1·222	Pasture.	156	9·286	Pasture.
110	·275	Garden and orchard.	157	5·454	Arable.
111	·162	Orchard.	158	·863	Wood, &c.
112	·105	Pasture, &c.	159	3·267	Pasture, &c.
113	·090	House and garden.	160	1·858	Wood and rough pasture.
114	·132	Pasture.			
115	2·779	Pasture.	161	7·643	Pasture, &c.
116	4·586	Pasture, &c.	162	18·554	Pasture.
117	2·001	Pasture.	163	5·662	Pasture, &c.
118	·859	Pasture.	164	4·980	Pasture.

No. on Plan.	Area in Acres.	Remarks.	No. on Plan.	Area in Acres.	Remarks.
165	·609	Gardens.	213	·281	Wood, house, & road.
166	8·005	Tramway, &c.	214	·349	Pond.
167	5·514	Pasture.	215	·334	Wood.
168	3·223	Houses, yards, gardens, &c.	216	1·512	Pond.
			217	·213	Pool.
169	2·144	Pasture.	218	18·997	Ornamental pasture, &c.
170	2·934	Pasture.			
171	·237	Houses and gardens.	219	3·009	Road.
172	2·056	Road.	220	·352	Ponds.
173	5·404	Pasture, &c.	221	·190	Wood.
174	3·850	Wood.	222	16·926	Poynton Lake.
175	4·937	Pasture.	223	·559	Wood and house.
176	·070	House and garden.	224	3·465	Wood, &c.
177	·379	Pools.	225	·329	Houses, grass, &c.
178	7·480	Pasture.	226	·098	Wood (island).
179	17·386	Arable, &c.	227	44·978	Ornamental pasture, wood, &c.
180	3·825	Pasture.			
181	3·428	Pasture.	228	·456	Houses, yards, and wood.
182	3·044	Pasture, &c.			
183	7·545	Pasture.	229	2·049	Houses, yards, garden, &c.
184	22·108	Arable, &c.			
185	10·988	Pasture, &c.	230	2·680	Ornamental pasture, wood, &c.
186	18·651	Arable, &c.			
187	2·864	Pasture.	231	3·300	Garden, orchard, &c.
188	·726	Garden and orchard.	232	3·478	Pasture.
189	1·775	Houses, yards, and road.	233	·452	Garden.
			234	2·425	Pond.
190	13·383	Arable.	235	2·670	Wood, &c.
191	9·720	Arable.	236	7·707	Ornamental pasture.
192	2·851	Pasture.	237	7·685	Pasture, &c.
193	·866	Pasture.	238	1·143	Wood.
194	1·923	Houses, yards, gardens, &c.	239	·502	Pasture, &c.
			240	10·520	Road.
195	·477	Garden.	241	·270	Wood, house, &c.
196	10·997	Pasture.	242	·285	Houses, yard, and grass.
197	1·218	Wood, &c.			
198	7·166	Pasture.	243	4·705	Pasture.
199	2·407	Wood, rough pasture, &c.	244	6·535	Wood, &c.
			245	21·247	Pasture, &c.
200	·193	Pools.	246	38·710	Pasture, &c.
201	13·069	Pasture, &c.	247	2·323	Houses, gardens, and yards.
202	·525	Pools.			
203	·153	Pool.	248	1·563	Houses, gardens, and yards.
204	7·988	Pasture, &c.			
205	·125	Pool.	249	14·167	Pasture.
206	·100	Pool.	250	13·491	Pasture, &c.
207	·803	Wood.	251	·555	Houses, gardens, and yards.
208	25·587	Pasture, &c.			
209	·774	Wood.	252	·933	Road.
210	10·141	Pasture, &c.	253	1·682	Pasture.
211	·120	House and wood.	254	·928	Houses, yards, gardens, &c.
212	·381	Wood and house.			

No. on Plan.	Area in Acres.	Remarks.	No. on Plan.	Area in Acres.	Remarks.
255	1·388	Houses, gardens, and yards.	299	·212	Pond.
256	1·802	Pasture.	300	·302	Pond.
257	1·233	Road.	301	8·351	Houses, rough pasture, refuse, &c.
258	·484	Houses, yard, garden, and wood.	302	·130	Pool.
259	15·480	Pasture.	303	8·094	Wood, &c.
260	1·725	Pasture.	304	·272	Pool.
261	14·484	Pasture, &c.	305	·243	Pools.
262	12·331	Arable.	306	11·383	Pasture.
263	12·364	Arable.	307	·951	Houses, waste, &c.
264	1·971	Wood.	308	·301	Pond.
265	46·222	Pasture, &c.	309	3·461	Pasture.
266	·245	Pond.	310	2·267	Pasture, &c.
266a	·314	Wood.	311	2·899	Pasture, &c.
267	·954	Pond.	312	5·408	Pond.
268	1·060	Stackyard.	313	·334	Pasture and garden.
269	·950	Pasture.	314	6·064	Pasture, &c.
270	5·274	Houses, yards, gardens, &c.	315	10·037	Pasture, &c.
271	1·439	Tramway.	316	·187	Waste.
272	·464	Houses, garden, and road.	317	·240	Waste.
273	·255	Garden.	318	4·009	Pasture.
274	8·947	Pasture, &c.	319	1·883	Road.
275	·376	Houses and garden.	320	13·226	Arable, &c.
276	·130	Pond.	321	5·159	Pasture, &c.
277	·319	Wood and road.	322	1·028	Wood.
278	·852	Waste, houses, &c.	323	·178	Houses and garden.
279	·581	Gravel pit.	324	8·045	Pasture.
280	5·244	Pasture, &c.	325	7·585	Pasture.
281	·504	Wood.	326	4·540	Pasture, &c.
282	8·331	Arable, &c.	327	·305	Pool.
283	·464	Wood.	328	·384	Pasture.
284	5·501	Pasture.	329	·185	Pools.
285	2·129	Pasture.	330	·172	Garden.
286	·983	Pasture.	331	·534	Houses, garden, and yard.
287	·100	Pasture.	332	·439	Stackyard.
288	·170	Road.	333	8·688	Pasture, &c.
289	·529	Houses, gardens, and yard.	334	·097	Houses and garden.
290	1·855	Pasture.	335	2·583	Road.
290a	2·304	Houses, gardens, &c.	336	·721	Pasture and stream.
291	1·968	Pasture, &c.	337	2·829	Pasture.
292	·357	Chapel, houses, gardens, and yard.	338	4·658	Pasture.
293	·298	Road (part of).	339	10·146	Wood.
294	·133	Houses and garden.	340	13·673	Pasture, &c.
295	12·077	Arable.	341	3·159	Pasture, &c.
296	·531	Houses, gardens, &c.	342	6·939	Pasture, &c.
297	2·065	Wood.	343	·836	Pasture and garden.
298	2·372	Wood.	344	1·055	Houses, yards, gardens, &c.
			345	8·170	Pasture, &c.
			346	·175	Pool.
			347	1·093	Pasture.

No. on Plan.	Area in Acres.	Remarks.
348	6·122	Pasture, &c.
349	·869	Wood.
350	1·088	Pasture.
351	·299	Pool.
352	12·759	Pasture.
353	1·175	Waste, &c.
354	3·166	Pasture.
355	1·283	Waste and pasture.
356	4·034	Arable.
357	8·817	Pasture.
358	10·942	Pasture.
359	2·028	Waste, road, &c.
360	4·357	Macclesfield Canal (part of).
361	·943	Towing path (part of).
362	6·504	Pasture.
363	·627	Pasture.
364	2·587	Pasture.
365	17·588	Manchester, Sheffield, and Lincolnshire Railway (part of).
366	6·565	Pasture.
367	·150	Pool.
368	·649	Pasture.
369	·664	Road.
370	·140	Pool.
371	·118	Pool.
372	13·263	Arable, &c.
373	·252	Pond.
374	1·278	Roads.
375	6·270	Pasture, &c.
376	·292	Pasture.
377	·435	Houses, garden, and yards.
378	3·712	Pasture.
379	·182	Houses, gardens, and yards.
380	6·446	Arable.
381	7·734	Pasture, &c.
382	1·413	Road.
383	2·898	Arable.
384	3·735	Pasture.
385	2·143	Pasture.
386	·253	Marsh.
387	·362	Pool.
388	7·733	Wood, waste, tramway, &c.
389	·165	Arable.
390	1·762	Pasture.
391	4·054	Pasture.
392	·367	Pasture.
393	·882	Houses, yards, garden, &c.
394	6·496	Pasture.
395	·228	Rough pasture.
396	·287	Pasture, &c.
397	4·058	Pasture.
398	3·329	Pasture.
399	·269	Arable.
400	·717	Houses, gardens, and road.
401	2·745	Road.
402	·779	Waste, &c.
403	10·549	Pasture, &c.
404	·178	Houses and garden.
405	1·973	Waste, &c.
406	3·710	Pasture.
407	11·813	Pasture, &c.
408	·279	Pasture.
409	·869	Houses, yards, garden, &c.
410	·281	Pasture.
411	2·580	Pasture, &c.
412	4·424	Pasture.
413	1·358	Pasture.
414	·218	Houses, garden, and yard.
415	3·727	Pasture, &c.
416	2·624	Pasture, &c.
417	·153	Pool.
418	·857	Waste.
419	·522	Wood.
420	·187	Waste.
421	4·082	Pasture, &c.
422	·534	Waste.
423	3·480	Pasture.
424	·282	Wood.
425	3·472	Arable.
426	·233	Wood.
427	·289	Wood.
428	8·903	Pasture, &c.
429	12·152	Pasture, &c.
430	·135	Waste.
431	·247	Houses, gardens, and yard.
432	8·556	Pasture, &c.
433	15·256	Pasture, &c.
434	1·050	Houses, yards, pool, &c.
435	1·146	Pasture.
436	1·088	Houses, garden, orchard, grass, wood, &c.
437	·249	Garden.
438	·095	Pool.

No. on Plan.	Area in Acres.	Remarks.	No. on Plan.	Area in Acres.	Remarks.
439	11·004	Pasture, &c.	487	·726	Waste, &c.
440	6·630	Pasture, &c.	488	11·019	Pasture, &c.
441	1·582	Pasture.	489	·243	Wood.
442	·575	Pasture and road.	490	·112	House and garden.
443	6·765	Arable.	491	·240	Garden and orchard.
444	11·651	Pasture.	492	·258	Gardens, houses, &c.
445	10·829	Arable, &c.	493	7·719	Pasture, &c.
446	14·321	Arable, &c.	494	·140	Pools.
447	16·818	Pasture, &c.	495	5·874	Pasture, &c.
448	1·864	Houses, gardens, &c.	496	9·392	Pasture.
449	·448	Houses, gardens, &c.	497	7·422	Pasture.
450	6·785	Pasture.	498	3·765	Pasture.
451	12·425	Arable, &c.	499	·537	Road.
452	17·600	Arable, &c.	500	1·116	Pasture.
453	5·112	Pasture.	501	2·768	Pasture and trees.
454	17·270	Pasture, &c.	502	53·036	Wood, &c.
455	·234	House and garden.	503	·263	Wood.
456	·170	Orchard.	504	18·506	Pasture, &c.
457	1·148	Houses, yards, &c.	505	2·257	Road.
458	2·190	Orchard, garden, &c.	506	1·003	Pasture, &c.
459	13·921	Pasture, &c.	507	·102	Houses and garden.
460	·209	Houses and gardens.	508	·192	Gardens.
461	3·814	Pasture.	509	·894	Waste.
462	·085	Pool.	510	·694	Waste, &c.
463	2·748	Pasture.	511	·994	Pasture,
464	·356	Orchard.	512	1·108	Houses, gardens, and yards.
465	·774	Houses, gardens, and yard.	513	·489	Pasture.
466	2·241	Pasture, &c.	514	7·033	Arable.
467	1·711	Pasture.	515	6·439	Pasture.
468	1·815	Road.	516	7·153	Pasture, &c.
469	·466	Houses, gardens, and yard.	517	·666	Road.
470	16·499	Arable.	517a	1·270	Pasture.
471	1·577	Pasture, &c.	518	4·214	Pasture.
472	·124	Pasture.	519	·216	House and garden.
473	·455	Grass.	520	3·635	Pasture.
474	·383	Houses and garden.	521	1·058	Pond.
474a	·095	Yard (part of).	522	·152	House and garden.
475	·322	Pasture.	523	·944	Pasture, &c.
476	·457	Houses, gardens, and yard.	524	2·811	Pasture, &c.
477	5·462	Pasture.	525	·977	Houses, yard, gardens, and road.
478	·378	Road.	526	·574	Towing path (part of).
479	·494	Houses, gardens, &c.	527	2·484	Macclesfield Canal (part of).
480	·766	Road.	528	1·603	Pasture.
481	5·733	Pasture, &c.	529	·512	Pasture, &c.
482	·195	Pasture, &c.	530	3·965	Pasture, &c.
483	·569	Gardens.	531	4·863	Wood, &c.
484	·405	Houses and gardens.	532	5·917	Pasture.
485	5·430	Pasture.	533	·554	Embankment (part of).
486	·094	Pool.	534	·410	Embankment (part of).

No. on Plan.	Area in Acres.	Remarks.
535	·230	House and garden.
536	8·888	Pasture, &c.
537	4·341	Pasture, &c.
538	·285	Waste.
539	12·532	Wood.
540	·195	Houses and gardens.
541	4·716	Rough pasture, &c.
542	·242	Houses, garden, and yard.
543	2·684	Pasture.
544	·298	Pasture.
545	·824	Houses, yards, waste, &c.
546	1·520	Pasture.
547	1·735	Pasture, &c.
548	7·812	Pasture, &c.
549	·561	Rough pasture and waste.
550	·180	Wood and pool.
551	4·938	Pasture.
552	6·246	Wood.
	2419·466	

RECAPITULATION.

2303·334	Land.
44·534	Roads.
24·984	Railways.
46·614	Water.
2419·466	Total area of the Township of Poynton.

TOWNSHIP OF WORTH.

No. on Plan.	Area in Acres.	Remarks.
1	·213	Pasture.
2	·729	School and yards.
3	·794	Houses, road, garden, &c.
4	·403	Orchard.
5	·380	Arable.
6	1·986	Pasture.
7	·655	Houses, gardens, and yards.
8	·237	Garden.
9	7·035	Houses, yards, gardens, &c.
10	3·314	Pasture.
11	4·696	Pasture.
12	9·511	Pasture.
13	5·458	Arable.
14	·170	Pool.
15	·496	Pasture.
16	19·745	Wood, tramway, &c.
17	·525	Waste.
18	15·106	Pasture, &c.
19	10·059	Pasture, &c.
20	4·891	Pasture.
21	·983	Road, &c.
22	2·111	Houses, yards, garden, orchards, &c.
23	4·921	Pasture.
24	1·945	Road.
25	·664	Pasture and garden.
26	·145	Garden.
27	1·368	Wood, &c.
28	1·912	Wood, &c.
29	5·798	Arable.
30	6·324	Arable.
31	6·503	Pasture.
32	4·148	Arable.
33	3·251	Wood, &c.
34	13·789	Pasture.
35	·090	Pool.
36	3·419	Pasture, wood, roads, &c.
37	1·802	Pasture.
38	·240	Houses and garden.
39	1·193	Wood.
40	·235	Rough pasture.
41	4·350	Wood, waste, &c.
42	1·948	Houses, gardens, &c.
43	·852	Wood.
44	3·876	Pasture.
45	·602	Pasture.
46	1·128	Gardens.
47	·252	Pond.
48	·150	Garden.
49	3·855	Arable.
50	18·513	Arable.
51	3·986	Pasture.
52	·145	Pasture.
53	·379	Pasture.
54	·093	Pasture.
55	·394	Road.
56	·369	Pasture.
57	·842	Houses, gardens, &c.

No. on Plan.	Area in Acres.	Remarks.
58	1·238	Pasture.
59	·447	Wood, &c.
60	·145	Houses and garden.
61	·162	Houses and garden.
62	1·675	Waste, houses, &c.
63	·592	Pasture, pond, &c.
64	3·020	Road.
65	14·429	Pasture, &c.
66	19·300	Pasture, &c.
67	·797	Houses, gardens, and yards.
68	·245	Gardens.
69	6·503	Pasture.
70	·142	Garden.
71	8·577	Pasture, &c.
72	1·198	Tramway.
73	7·852	Pasture, &c.
74	1·278	Quarry, &c.
75	1·348	Houses, gardens, &c.
76	9·303	Pasture, &c.
77	4·709	Pasture.
78	6·307	Pasture, &c.
79	5·021	Pasture, &c.
80	·673	Houses, yards, gardens, &c.
81	10·249	Pasture.
82	1·776	Houses, gardens, and yards.
83	5·178	Pasture, &c.
84	10·488	Pasture, &c.
85	·815	Pasture.
86	2·146	Pasture.
87	3·909	Arable.
88	5·120	Pasture.
89	·040	Arable.
90	4·307	Pasture.
91	4·647	Arable.
92	4·592	Pasture.
93	2·221	Arable.
94	3·208	Pasture, &c.
95	·298	Houses, road, garden, and pool.
96	2·234	Pasture.
97	12·737	Arable, &c.
98	3·347	Pasture.
99	·653	Road.
100	·600	Houses, gardens, &c.
101	8·447	Pasture, &c.
102	8·273	Pasture.
103	14·306	Pasture.
104	·835	Houses, yards, gardens, &c.
105	·180	Pool.
106	18·820	Pasture.
107	7·437	Pasture.
108	1·001	Houses.
109	8·692	Pasture.
110	14·729	Pasture, &c.
111	·407	Garden and houses.
112	·294	Waste.
113	3·395	Pasture, &c.
114	7·566	Pasture.
115	·367	Dam.
116	1·002	Road.
117	·583	Wood.
118	·237	Garden.
119	·321	Garden.
120	1·256	Houses, gardens, and orchard.
121	1·213	Pasture.
122	15·456	Pasture, &c.
123	12·960	Pasture, &c.
124	·474	Houses, yard, garden, and pasture.
125	2·895	Pasture.
126	·513	Waste and trees.
127	·355	Pasture.
128	·342	Pools.
129	2·119	Pasture.
130	5·153	Arable, &c.
	502·132	

RECAPITULATION.

492·734	Land.
7·997	Roads.
1·401	Water.
502·132	Area of the Township of Worth (exclusive of the detached parts).

TOWNSHIP OF WORTH
(DETACHED, No. 1).

1	7·010	Pasture.
2	8·243	Pasture.

No. on Plan.	Area in Acres.	Remarks.
3	4·200	Arable.
5	·152	Pool.
6	·699	Houses, yards, garden, &c.
7	·083	Pool.
8	6·634	Pasture.
	27·021	

RECAPITULATION.

26·786	Land.
·235	Water.
27·021	Area of the Township of Worth (Detached, No. 1).

TOWNSHIP OF WORTH
(DETACHED, No. 2).

No. on Plan.	Area in Acres.	Remarks.
1	1·817	Pasture.
1a	·168	Road (part of).
2	·347	Houses, gardens, and yard.
3	·494	Pasture.
4	·941	Pasture.
5	·675	London and North-Western Railway (part of).
6	4·213	Pasture.
	8·655	

RECAPITULATION.

7·812	Land.
·168	Road.
·675	Railway.
8·655	Area of the Township of Worth (Detached, No. 2).

TOWNSHIP OF WORTH
(DETACHED, No. 3).

No. on Plan.	Area in Acres.	Remarks.
1	4·774	Pasture.
2	3·619	Pasture.
3	·489	Gardens and grass.
	8·882	Area of the Township of Worth (Detached, No. 3).

RECAPITULATION FOR THE TOWNSHIP.

536·214	Land.
8·165	Roads.
·675	Railways.
1·636	Water.
546·690	Total area of the Township of Worth.

TOWNSHIP OF WOODFORD.

No. on Plan.	Area in Acres.	Remarks.
1	2·684	Pasture.
2	·164	Pools.
3	9·846	Arable.
4	2·117	Pasture.
5	1·295	Pasture.
6	1·808	Pasture.
7	2·862	Pasture, &c.
8	·880	Pasture.
9	1·346	Pasture, &c.
10	·485	Garden.
11	·106	Houses and yard.
12	1·108	Road.
13	4·721	Pasture, &c.
14	1·992	Pasture.
15	1·833	Pasture, &c.
16	·344	Houses, yards, garden, orchard, &c.
17	2·734	Pasture.
18	3·613	Pasture.
19	2·381	Pasture.
20	·772	Road.
21	2·756	Pasture.
22	4·843	Pasture, &c.
23	·269	Pasture.

No. on Plan.	Area in Acres.	Remarks.	No. on Plan.	Area in Acres.	Remarks.
24	·168	House, garden, and yard.	71	3·137	Pasture, &c.
			72	3·122	Pasture.
25	·959	Pasture.	73	2·042	Arable.
26	·113	Pool.	74	·428	Houses, yards, &c.
27	5·573	Pasture, &c.	75	·646	Garden, orchard, &c.
28	·593	Houses and gardens.	76	4·025	Arable.
29	1·529	Pasture, &c.	77	9·055	Arable.
30	2·166	Pasture.	78	·111	Pool.
31	7·015	Road.	79	·164	Houses and gardens.
32	·797	Pasture, &c.	80	·118	Gardens.
33	5·173	Pasture, &c.	81	2·012	Arable.
34	1·861	Pasture.	82	7·779	Pasture, &c.
35	1·557	Pasture.	83	2·473	Pasture, &c.
36	·124	Pool.	84	3·118	Pasture.
37	2·565	Pasture.	85	6·213	Pasture, &c.
38	2·918	Pasture, &c.	86	·085	Pool.
39	1·786	Pasture.	87	·150	Pool.
39a	·279	Houses and garden.	88	2·701	Pasture, &c.
40	·141	Houses, garden, and yard.	89	8·241	Pasture.
			90	4·714	Pasture.
41	·199	Road.	91	·180	Pools.
42	·237	Orchard.	92	5·879	Pasture.
43	·742	Arable.	93	8·864	Pasture.
44	3·257	Pasture, &c.	94	·144	Pool.
45	2·422	Pasture.	95	4·326	Pasture.
46	·152	Houses and garden.	96	9·219	Pasture, &c.
47	·863	Pasture, &c.	97	5·581	Pasture.
48	6·271	Pasture.	98	8·056	Pasture, &c.
49	11·299	Pasture.	99	5·155	Pasture, &c.
50	·952	Road.	100	21·580	Pasture, &c.
51	4·606	Pasture, &c.	101	8·240	Pasture.
52	·389	House and gardens.	102	·987	Gardens.
53	1·129	Houses and gardens.	103	·279	Houses and yards.
54	·163	Pools.	104	·737	Gardens.
55	·234	Orchard.	105	20·113	Arable, &c.
56	2·752	Road.	106	9·255	Pasture, &c.
57	·530	Houses, garden, and yards.	107	·583	Road.
			108	5·666	Pasture.
58	17·741	Arable.	109	·160	Garden.
59	9·088	Arable.	110	6·090	Pasture.
60	·317	Pool.	111	2·427	Pasture, &c.
61	3·627	Pasture.	112	1·066	Garden, &c.
62	10·358	Pasture.	113	1·308	Ornamental ground.
62a	·118	Pasture.	114	·741	Houses and yards.
63	·184	Pools.	115	4·952	Pasture.
64	13·441	Pasture.	116	3·194	Pasture.
65	·105	Pool.	117	7·407	Arable.
66	·095	Pool.	118	4·101	Pasture, &c.
67	7·054	Pasture, &c.	119	·180	House and garden.
68	·199	Pools.	120	9·154	Arable.
69	9·959	Pasture.	121	·145	Pools.
70	2·888	Pasture.	122	·120	Pool.

No. on Plan.	Area in Acres.	Remarks.	No. on Plan.	Area in Acres.	Remarks.
123	6·662	Arable.	174	·097	House, garden, and yard.
124	2·688	Pasture.	175	4·794	Pasture.
125	9·550	Arable, &c.	176	5·449	Pasture.
126	3·582	Arable.	177	9·024	Pasture, &c.
127	8·955	Arable, &c.	178	·449	Ornamental ground.
128	5·525	Pasture, &c.	179	·226	Garden.
129	5·391	Pasture, &c.	180	·215	Houses and yards.
130	2·410	Pasture.	181	·172	Pools.
131	3·222	Pasture, &c.	182	6·835	Pasture.
132	·853	Pasture.	183	·289	Pool.
133	·853	Road.	184	·361	Pool.
134	·319	Garden and stackyard.	185	4·066	Pasture, &c.
135	·304	Houses and orchard.	186	4·069	Pasture.
136	·135	Pool.	187	2·837	Pasture, &c.
137	·481	House and gardens.	188	·274	Houses, road, gardens, &c.
138	2·080	Pasture &c.	189	1·187	Pasture.
139	1·202	Pasture.	190	1·711	Pasture.
140	·998	Pasture, &c.	191	1·417	Pasture, &c.
141	·412	Waste and houses.	192	12·935	Pasture, &c.
142	·708	Orchard, &c.	193	·350	Houses, garden, and yards.
143	·451	Houses, yard, &c.	194	1·272	Road.
144	·118	Pool.	195	·239	Grass and gardens.
145	·227	Stackyard.	196	·534	Gardens.
146	·379	Pasture.	197	·170	Grass.
147	·484	Garden, pasture, &c.	198	·150	Pools.
148	·616	Pasture, &c.	199	36·415	Arable, &c.
149	·369	Garden, house, &c.	200	34·662	Arable, &c.
150	·895	Pasture.	201	16·076	Pasture.
151	10·605	Arable, &c.	202	·499	Houses and yards.
152	8·273	Pasture, &c.	203	·371	Houses, garden, and yard.
153	9·235	Pasture.	204	17·265	Pasture, &c.
154	·190	Pools.	205	·469	Sand pit.
155	24·627	Pasture, &c.	206	3·827	Pasture.
156	·780	Garden, stackyard, &c.	207	1·749	Wood.
157	·584	Houses and yards.	208	3·897	Rough pasture and bushes.
158	·095	Pool.	209	17·824	Pasture.
159	·239	Rough pasture.	210	·133	Pool.
160	17·448	Pasture, &c.	211	·185	Pool.
161	12·484	Arable, &c.	212	·125	Pool.
162	·190	Pool.	213	·113	Pool.
163	·165	Pools.	214	·132	Pool.
164	11·041	Pasture, &c.	215	17·090	Pasture, &c.
165	6·576	Pasture.	216	·095	Houses and yard.
166	·354	Garden and orchard.	217	·840	Pasture, &c.
167	·372	Houses and yards.	218	4·316	Arable and pasture.
168	·472	Houses, gardens, &c.	219	12·672	Arable.
169	·343	Arable.	220	·125	Pool.
170	·266	House and garden.			
171	·233	Stackyard, &c.			
172	·549	Church and graveyard.			
173	·349	Garden.			

No. on Plan.	Area in Acres.	Remarks.	No. on Plan.	Area in Acres.	Remarks.
221	5·483	Pasture.	268	4·559	Pasture, &c.
222	2·300	Arable.	269	3·215	Arable.
223	3·702	Arable, &c.	270	·163	Houses and gardens.
224	2·931	Pasture, &c.	271	·840	Pasture.
225	10·838	Pasture, &c.	272	7·811	Pasture, &c.
226	·120	Pool.	273	·374	Houses, yard, garden, and orchard.
227	11·091	Arable, &c.			
228	7·723	Pasture.	274	·282	Garden.
229	·247	Pools.	275	·476	Garden.
230	5·982	Pasture, &c.	276	1·369	Pasture.
231	·262	Pools.	277	·085	Pool.
232	·158	Rough pasture.	278	·122	Pool.
233	9·660	Pasture, &c.	279	8·446	Pasture, &c.
234	3·637	Pasture, &c.	280	2·490	Pasture, &c.
235	2·734	Pasture.	281	·100	Pool.
236	5·940	Pasture, &c.	282	5·169	Pasture.
237	7·060	Arable, &c.	283	·130	Pools.
238	·743	Houses and garden.	284	3·163	Pasture.
239	·414	Houses, yards, &c.	285	4·344	Pasture, &c.
240	·377	Stackyard.	286	2·068	Pasture.
241	·105	Pool.	287	1·538	Pasture, &c.
242	1·527	Brickworks, &c.	288	4·855	Pasture, &c.
243	·606	Pasture, &c.	289	2·503	Pasture.
244	3·614	Pasture.	290	·531	Pasture, houses, and garden.
245	2·620	Arable.			
246	3·819	Pasture, &c.	291	·098	Orchard.
247	6·187	Pasture, &c.	292	1·446	Pasture, &c.
248	11·431	Pasture, &c.	293	·128	Pool.
249	·085	Pool.	294	·843	Pasture.
250	29·802	Pasture, &c.	295	1·147	Pasture, &c.
251	·140	Pool.	296	·264	Houses, gardens, &c.
252	·591	Houses, stackyard, and road.	297	4·090	Pasture, &c.
			298	3·059	Arable.
253	·095	Houses, garden, and yard.	299	2·749	Pasture, &c.
			300	2·789	Pasture, &c.
254	·876	Orchard.	301	9·308	Arable, &c.
255	·247	Pool.	302	·084	Pool.
256	3·927	Pasture.	303	·386	Houses and gardens.
257	·402	Houses, yard, pool, and orchard.	304	1·756	Pasture, &c.
			305	1·876	Pasture.
258	·316	Garden.	306	3·392	Pasture.
259	·202	Orchard.	307	4·300	Pasture.
260	·329	Orchard.	308	·170	Pool.
261	·254	Pasture.	309	·199	Pools.
262	·624	Houses, garden, and yard.	310	·105	Pools.
			311	·341	Pool.
263	·466	School & playground.	312	22·629	Pasture, &c.
264	5·632	Pasture.	313	·115	Pool.
265	·294	Houses, garden, and yard.	314	·180	Pool.
			315	·519	Houses, orchard, and yards.
266	·158	Pasture.			
267	8·680	Road.	316	·138	Garden.

No. on Plan.	Area in Acres.	Remarks.
317	13·096	Arable, &c.
317a	1·961	Pasture.
318	·898	Road, &c.
319	4·131	Pasture.
320	5·369	Pasture, &c.
321	·135	Pools.
322	2·160	Pasture.
323	2·601	Pasture, &c.
324	11·575	Pasture, &c.
325	·160	Pools.
326	·110	Pools.
327	9·560	Pasture, &c.
328	2·255	Arable.
329	·993	Pasture.
330	2·552	Road.
331	15·607	Arable, &c.
332	2·392	Pasture, &c.
333	7·319	Arable.
334	·504	Gardens.
335	·501	Houses, yards, and pool.
336	·424	Orchard and stackyard.
337	1·467	Pasture, &c.
338	·100	Wood.
339	·114	Pool.
340	5·232	Pasture, &c.
341	3·675	Pasture.
342	3·760	Pasture.
343	5·748	Arable.
344	5·977	Arable, &c.
345	3·937	Arable.
346	3·519	Pasture, &c.
347	4·113	Arable.
348	7·212	Pasture, &c.
349	3·911	Arable.
350	3·333	Arable.
351	·449	Pools.
352	11·506	Pasture, &c.
353	10·196	Pasture.
354	·235	Pools.
355	·175	Pools.
356	5·943	Arable, &c.
357	13·634	Pasture.
358	1·420	Pasture.
359	·105	Pool.
360	·088	Stones and rough pasture.
361	5·810	River Dean (part of).
362	10·392	Pasture.
363	4·417	Pasture.
364	3·965	Pasture.
365	1·888	Pasture.
366	4·760	Pasture.
367	·066	Waste.
368	1·518	Pasture.
369	·701	Houses, yard, road, and orchard.
370	·525	Pasture.
371	2·900	Arable.
372	9·606	Pasture.
373	4·338	Pasture.
374	10·826	Pasture.
375	38·861	Pasture, &c.
376	·095	Pool.
377	·238	Pools.
378	18·824	Pasture.
379	13·364	Pasture.
380	14·911	Pasture, &c.
381	·252	Houses, gardens, &c.
382	·353	Orchard and garden.
383	·558	Houses and yards.
384	31·522	Pasture, &c.
385	·300	Pool.
386	·130	Pool.
387	10·301	Pasture.
388	·130	Pool.
389	4·098	Pasture.
390	4·989	Arable.
	1464·176	

RECAPITULATION.

1420·312	Land.
27·636	Roads.
16·228	Water.
1464·176	Total area of the Township of Woodford.

TOWNSHIP OF NEWTON.

1	·503	River Dean (part of).
2	·197	Pasture.
3	5·709	Pasture, &c.
4	4·595	Pasture.
5	4·037	Pasture.
6	4·571	Arable, &c.

No. on Plan.	Area in Acres.	Remarks.
7	2·169	Pasture.
8	·501	Wood.
9	2·164	Pasture.
10	4·119	Pasture, &c.
11	3·261	Arable.
12	3·125	Pasture.
13	·346	Pasture.
14	5·199	Pasture.
15	·483	Houses, yards, garden, &c.
16	2·854	Arable.
17	11·968	Arable, &c.
18	3·337	Pasture.
19	23·636	Arable, &c.
20	·628	Wood.
21	·183	Pool.
22	·140	Pool.
23	·967	Wood.
24	·133	Pool.
25	·150	Pool.
26	·115	Pool.
27	·120	Pools.
28	21·081	Arable.
29	5·722	Pasture.
30	10·210	Pasture.
31	·317	Pasture.
32	·316	River Bollin (part of).
33	·048	Pasture.
34	·085	River Bollin (part of).
35	·158	Pasture.
36	1·494	River Bollin (part of).
37	14·816	Pasture, &c.
38	·348	Orchard.
39	·224	River Dean (part of).
40	3·700	Pasture.
41	3·372	Pasture.
42	2·703	Pasture.
43	·181	Pools.
44	4·774	Pasture.
45	·093	Pool.
46	.847	Pasture.
47	3·622	Pasture.
48	3·279	Arable, &c.
49	1·274	Pasture.
50	4·541	Pasture.
51	4·725	Arable, &c.
52	·441	Road.
53	2·054	Arable.
54	1·757	Pasture.
55	3·754	Arable, &c.
56	·244	House, garden, & yard.
57	·661	Houses, yards, road, and orchard.
58	2·982	Pasture.
59	·619	Pasture, &c.
60	·493	Orchard, &c.
61	·995	Pasture, &c.
62	1·461	Pasture.
63	5·006	Pasture, &c.
64	·508	Orchard, &c.
65	·204	Houses and garden.
66	·144	Pools.
67	1·448	Pasture.
68	·214	Orchard and house.
69	2·057	Pasture.
69a	·488	Road.
70	·207	Pasture.
71	·529	Pasture.
72	·423	Houses, gardens, and road.
73	2·188	Arable, &c.
74	3·661	Road.
75	·537	Orchard.
76	·737	Houses, yards, garden, &c.
77	2·595	Pasture, &c.
78	1·989	Pasture.
79	·144	House, orchard, and yard.
80	·982	Graveyard, &c.
81	·438	Pasture.
82	1·621	Pasture.
83	1·448	Pasture.
84	1·448	Pasture.
85	8·351	Pasture, &c.
86	1·740	Houses, yards, garden, &c.
87	13·242	Pasture, &c.
88	·809	Road.
89	·174	House and garden.
90	·098	Pond.
91	1·042	Road.
92	·915	Arable.
93	·294	Houses, gardens, and yard.
94	3·755	Pasture.
95	1·746	Pasture.
96	1·482	Pasture.
97	2·129	Pasture, &c.
98	·209	House, orchard, and grass.
99	1·786	Pasture.
100	4·277	Pasture, &c.
101	1·407	Pasture, &c.
102	·124	Pools.

No. on Plan.	Area in Acres.	Remarks.
103	5·102	Arable, &c.
104	·269	Orchard.
105	·259	House, garden, &c.
106	·251	Pasture.
	267·078	

RECAPITULATION.

256·534	Land.
6·441	Roads.
4·103	Water.
267·078	Total area of the Township of Newton.

TOWNSHIP OF MOTTRAM ST. ANDREW.

No. on Plan.	Area in Acres.	Remarks.
1	·065	Pasture.
2	4·775	Pasture.
3	10·896	Pasture.
4	6·964	Pasture.
5	1·133	Pasture.
6	6·489	Arable, &c.
7	6·438	Pasture, &c.
8	6·061	Pasture.
9	·133	Pools.
10	5·516	Pasture.
11	·155	Pasture.
12	6·044	Pasture.
13	19·435	Pasture, &c.
14	8·722	Arable, &c.
15	15·888	Arable.
16	2·677	Pasture, &c.
17	17·353	Pasture, &c.
18	4·975	Pasture, &c.
19	·291	Road.
20	2·717	Arable.
21	3·711	River Bollin (part of).
22	·304	House and garden.
23	·639	Arable, &c.
24	·493	Houses, yards, and grass.
25	·461	Orchard.
26	3·482	Arable.
27	2·016	Pasture.
28	5·809	Pasture.
29	·362	Wood and pond.
30	·384	Wood and ponds.
31	18·656	Arable, &c.
32	·565	Orchard.
33	1·049	Pasture.
34	·957	Houses, yards, and road.
35	·541	Garden.
36	·523	Arable, &c.
37	1·294	Pasture, &c.
38	·361	Houses and garden.
39	1·147	Road.
40	4·534	Pasture.
40a	·147	Ponds.
41	1·027	Houses, pasture and yards.
42	3·676	Pasture.
43	·234	Ponds.
44	·229	Pond.
45	·274	Pond.
46	·493	Orchard, &c.
47	13·482	Arable.
48	1·919	Pasture, &c.
49	10·881	Arable.
50	8·309	Arable, rough pasture, &c.
51	·143	Ponds.
52	12·321	Arable.
53	2·722	Road.
54	5·349	Pasture.
55	1·007	Strip of wood.
56	·105	Wood.
57	7·339	Arable.
58	7·003	Arable.
59	·454	Houses, gardens, and yards.
60	3·033	Pasture.
61	·122	Pond.
62	·100	Pond.
63	12·974	Pasture, &c.
64	8·692	Pasture.
65	3·923	Road.
66	·354	Wood.
67	·085	Wood.
68	4·151	Arable.
69	1·141	Pasture.
70	2·353	Pasture.
71	·291	Wood and grass.
72	8·160	Pasture.
73	3·414	Pasture.

No. on Plan.	Area in Acres.	Remarks.	No. on Plan.	Area in Acres.	Remarks.
74	·451	Brushwood and pond.	123	·463	Wood.
75	17·262	Pasture, &c.	124	5·288	Pasture.
76	·138	Pond.	125	3·725	Arable.
77	·153	Ponds.	126	5·112	Pasture, &c.
78	8·098	Pasture.	127	2·006	Pasture.
79	7·601	Pasture.	128	·182	Pond.
80	·078	Pond.	129	1·296	Houses, yards orchard, &c.
81	·143	Ponds.			
82	·179	Ponds.	130	·484	Garden.
83	11·694	Pasture.	131	·202	Pond.
84	1·577	Pasture.	132	1·775	Pasture.
85	1·861	Pasture.	133	1·174	Houses, yards, garden, &c.
86	7·950	Pasture, &c.			
87	4·477	Arable.	134	4·880	Pasture.
88	·174	Ponds.	135	·344	Garden, &c.
89	5·398	Pasture.	136	·207	Ponds.
90	4·567	Arable.	137	4·332	Pasture, &c.
91	4·137	Pasture.	138	4·343	Pasture.
92	·294	Wood and pond.	139	5·750	Arable.
93	3·933	Arable.	140	5·440	Pasture.
94	4·134	Arable.	141	·206	Ponds.
95	4·145	Arable.	142	·113	Pond.
96	3·479	Pasture.	143	4·157	Arable, &c.
97	3·644	Pasture.	144	4·989	Arable.
98	14·796	Pasture.	145	4·439	Arable.
99	·160	House and garden.	146	8·964	Arable.
100	4·982	Arable, &c.	147	1·258	Houses, yards, orchard, &c.
101	4·200	Pasture.			
102	2·044	Pasture.	148	·113	Ponds.
103	1·349	Strip of wood.	149	·125	Pond.
104	·339	Pasture.	150	·172	Pond.
105	5·194	Pasture.	151	21·192	Arable and pasture.
106	3·276	Pasture, &c.	152	8·907	Pasture.
107	5·781	Pasture, &c.	153	·126	Ponds.
108	5·711	Arable.	154	·202	Pond.
109	3·534	Pasture and orchard.	155	3·800	Pasture, &c.
110	·272	Houses, yards, garden, &c.	156	·427	Houses, garden, &c.
			157	·887	Pasture.
111	·084	Pond.	158	·651	House, garden, &c.
112	·332	Orchard.	159	2·036	Arable.
113	·147	Houses, gardens, and yards.	160	1·405	Pasture.
			161	·514	Houses and gardens.
114	·112	Garden.	162	9·772	Pasture.
115	3·213	Road.	163	·168	Pond.
116	3·564	Arable.	164	·842	Pasture.
117	6·223	Arable.	165	1·106	Pasture.
118	2·691	Pasture.	166	1·371	Houses, gardens, &c.
119	·414	Houses, yard, garden, and orchard.	167	2·360	Pasture.
			168	1·628	Pasture.
120	7·013	Pasture, &c.	169	·150	Houses and garden.
121	·160	Ponds.	170	·474	Arable.
122	·334	Houses, gardens, &c.	171	1·316	Arable.

No. on Plan.	Area in Acres.	Remarks.	No. on Plan.	Area in Acres.	Remarks.
172	·314	Houses and gardens.	219	·591	Pond.
173	·097	House and garden.	220	·549	Wood.
174	1·405	Pasture.	221	3·607	Ornamental pasture, &c.
175	2·005	Houses, yards, gardens, &c.	222	·206	Wood.
175a	1·361	Pasture.	223	1·129	Wood.
176	·144	Pond.	224	·635	Pond.
176a	·548	Road.	225	1·498	Houses, garden, &c.
177	·468	Arable.	226	·799	Houses, yards, and road.
178	11·213	Pasture.	227	·361	Pasture, &c.
179	·474	Houses and gardens.	228	1·073	Wood, &c.
180	·685	Pasture.	229	·334	Wood, &c.
181	·354	Pasture and house.	230	157·306	Ornamental pasture, &c.
182	·369	Houses and gardens.	231	·239	Wood.
183	·679	Pasture.	232	·103	Pond.
184	·519	Pasture.	233	·115	Pond.
185	1·341	Furze, &c.	234	·303	Wood.
186	·510	Wood.	235	·344	Pond.
187	·867	Pasture.	236	·145	Pond.
188	·852	Arable.	237	1·230	Pasture.
189	·282	Pasture.	238	·465	Orchard and garden.
190	·619	Wood.	239	3·300	Pasture.
191	1·465	Pasture.	240	·538	Houses, yards, &c.
192	2·982	Pasture.	241	7·652	Road.
193	7·755	Pasture, &c.	242	5·917	Arable.
194	·312	Wood.	243	2·300	Arable.
195	27·093	Pasture, &c.	244	3·544	Pasture.
196	·361	Arable.	245	·214	Houses, garden, and yards.
197	·793	Arable.	246	·371	Pasture.
198	·095	Pool.	247	·585	Houses and gardens.
199	1·861	Wood.	248	·354	Pasture.
200	·239	Pool.	249	6·531	Pasture, &c.
201	2·335	Wood, &c.	250	3·263	Pasture.
202	·492	River Bollin (part of).	251	5·448	Pasture, &c.
203	3·023	Wood, &c.	252	·619	Houses, yards, garden, &c.
204	1·811	Wood.	253	·720	Arable.
205	1·467	Wood, &c.	254	1·946	Pasture.
206	14·364	Arable, &c.	255	1·749	Road.
207	·098	Pond.	256	·504	Pond.
208	38·586	Wood, &c.	257	20·491	Ornamental pasture, &c.
209	·098	Pond.	258	·249	Wood, &c.
210	12·179	Ornamental pasture, &c.	259	3·870	Pasture, &c.
211	·598	Ornamental pasture, &c.	260	·299	Grass.
212	·184	Wood, &c.	261	·451	House, yards, garden, orchard, &c.
213	·853	Orchards, &c.	262	4·001	Arable, &c.
214	·299	Mottram Hall.	263	5·666	Arable.
215	1·097	Wood, &c.			
216	1·120	Pond.			
217	3·168	Wood, &c.			
218	·372	Pond.			

No. on Plan.	Area in Acres.	Remarks.
264	3·697	Pasture.
265	4·286	Arable.
266	11·690	Arable.
267	6·564	Pasture, &c.
268	4·678	Arable, &c.
269	3·163	Pasture.
270	·444	Wood.
271	15·841	Pasture.
271a	·451	River Bollin (part of).
272	5·306	Pasture.
273	6·191	Pasture.
274	·112	House and garden.
275	·100	Pool.
276	3·412	Pasture, &c.
277	4·878	Pasture, &c.
278	2·092	Houses, waste, &c.
279	3·305	Arable.
280	3·383	Pasture, &c.
281	4·134	Pasture, &c.
282	·904	Pasture.
283	2·099	Quarry, &c.
284	·543	Pasture, &c.
285	2·058	Pasture, &c.
286	2·551	Pasture.
287	3·846	Pasture.
288	4·661	Pasture.
289	2·129	Rough pasture and furze.
290	1·435	Pasture.
291	·382	Road.
292	·555	Houses, yard, garden, &c.
293	·344	Orchard.
294	5·839	Pasture.
295	2·115	Pasture, &c.
296	5·292	Pasture.
297	1·841	Pasture.
298	1·646	Pasture, &c.
299	·613	Pasture.
300	·179	Arable.
301	·359	Houses, graveyard, gardens, &c.
302	4·019	Pasture.
303	2·584	Arable.
304	·319	Houses, gardens, and road.
305	2·922	Pasture.
306	3·830	Pasture, &c.
307	2·969	Pasture.
308	1·826	Pasture, &c.
309	·995	Pasture.
310	5·186	Pasture.
311	1·684	Pasture.
312	3·602	Pasture.
313	6·048	Pasture, &c.
313a	·800	Wood.
314	5·474	Pasture, &c.
315	1·058	Arable.
316	2·435	Pasture.
317	6·693	Pasture, &c.
318	2·436	Pasture, &c.
319	2·097	Pasture, &c.
320	1·307	Houses, yards, pools, pasture, &c.
321	5·002	Pasture.
322	2·702	Arable.
323	5·321	Pasture, &c.
324	3·761	Road.
325	1·256	Pasture.
326	·717	Houses yards, gardens, &c.
327	·241	Pasture.
328	10·660	Arable.
329	2·857	Pasture, &c.
330	2·999	Arable.
331	·276	Wood.
332	3·750	Arable, &c.
333	4·260	Pasture, &c.
334	8·908	Pasture, &c.
335	4·322	Pasture, &c.
336	3·487	Pasture, &c.
337	2·120	Arable.
338	3·145	Pasture.
339	·914	Pasture.
340	·163	Houses, yards, &c.
341	·570	Houses, yard, gardens, and orchard.
342	3·667	Pasture.
343	3·893	Arable, &c.
344	·249	House and garden.
345	2·953	Pasture.
346	2·974	Pasture.
347	·999	Pasture.
348	2·482	Pasture.
349	1·677	Pasture.
350	5·029	Pasture, &c.
351	4·385	Arable, &c.
352	8·945	Pasture, &c.
353	3·539	Pasture, &c.
354	·439	Pond.
355	·138	Wood.
356	·756	Houses and ornamental ground.
357	·382	Pasture, &c.

No. on Plan.	Area in Acres.	Remarks.	No. on Plan.	Area in Acres.	Remarks.
358	·927	Houses, yards, &c.	405	9·093	Pasture, &c.
359	·753	Houses, gardens, &c.	406	4·478	Pasture.
360	12·130	Pasture, &c.	407	4·748	Arable.
361	·211	Pool.	408	·590	Wood.
362	22·915	Pasture.	409	·181	Pool.
363	8·941	Pasture, &c.	410	22·204	Pasture, &c.
364	5·662	Pasture, &c.	411	6·524	Arable.
365	6·842	Arable.	412	4·956	Arable.
366	6·541	Pasture, &c.	413	·578	Wood and road.
367	5·037	Pasture.	414	2·327	Pasture.
368	5·245	Pasture.	415	·180	Pasture.
369	7·019	Pasture.	416	·286	Houses, gardens, &c.
370	5·454	Pasture, &c.	417	·479	Pasture.
371	12·673	Arable, pasture, &c.	418	1·163	Pasture, &c.
372	11·718	Pasture, &c.	419	4·668	Pasture, &c.
373	8·661	Pasture.	420	2·171	Pasture.
374	4·507	Pasture.	421	1·552	Pasture, &c.
375	1·615	Pasture, &c.	422	1·415	Hunter's Pool.
376	3·070	Arable.	423	1·455	Wood.
377	1·989	Pasture.	424	3·492	Pasture.
378	1·660	Pasture, &c.	425	3·772	Arable.
379	·955	Pasture, houses, &c.	426	2·245	Arable.
380	3·633	Pasture.	427	1·598	Pasture.
381	·199	Pasture.	428	·472	Houses, garden, and yard.
382	4·015	Pasture.			
383	3·272	Pasture.	429	·755	Pasture, &c.
384	3·178	Pasture.	430	3·105	Pasture.
385	4·266	Pasture.	431	11·779	Pasture, &c.
386	·330	Orchard and garden.	432	·431	Orchard.
387	·997	Houses, yards, gardens, and orchard.	433	·404	House and garden.
			434	·611	Houses, yards, and road.
388	·105	Pool.			
389	4·456	Rough pasture, pasture, &c.	435	·563	Pasture, &c.
			436	·484	Orchard and pasture.
390	1·445	Road.	437	1·296	Road.
391	1·308	Pasture.	438	1·530	Wood.
392	2·063	Pasture.	439	2·669	Pasture.
393	·399	Pasture.	440	2·931	Pasture, &c.
394	1·420	Pasture.	441	3·232	Arable, &c.
395	3·619	Pasture.	442	·548	Pasture.
396	2·866	Pasture.	443	1·757	Pasture.
397	·452	Houses, grass, gardens, &c.	444	·138	House and orchard.
			445	1·062	Pasture, &c.
398	·145	Pool.	446	·651	Pasture.
399	·394	Garden, pasture, and wood.	447	·807	Pasture.
			448	·731	Wood.
400	·177	House, garden, &c.	449	6·315	Pasture, &c.
401	·992	Houses, yards, grass, &c.	450	8·985	Pasture, &c.
			451	·135	Pool.
402	·404	Orchard.	452	3·778	Pasture.
403	8·664	Pasture, &c.	453	5·443	Pasture, &c.
404	·154	Wood.	454	·360	Houses, yards, garden, and orchard.

No. on Plan.	Area in Acres.	Remarks.
455	1·618	Pasture.
456	3·068	Pasture.
457	·283	Orchard.
458	·225	Houses and yards.
459	2·218	Pasture.
460	1·882	Pasture.
461	8·338	Pasture, &c.
462	·299	Garden.
463	3·379	Pasture.
464	·573	Wood.
465	1·944	Arable, &c.
466	2·604	Pasture.
467	4·186	Pasture.
468	1·545	Pasture, &c.
469	2·811	Pasture.
470	4·533	Pasture.
471	5·801	Pasture, &c.
472	7·646	Pasture, &c.
473	20·004	Wood, &c.
474	6·340	Pasture, &c.
475	3·765	Pasture.
476	5·013	Pasture.
477	5·674	Pasture, &c.
478	·119	Pools.
479	·144	Pools.
480	1·877	Pasture.
481	4·337	Pasture.
482	8·080	Pasture.
483	5·039	Pasture.
484	3·981	Pasture.
485	1·838	Pasture.
486	2·427	Pasture, &c.
487	5·664	Pasture, &c.
488	·214	Pools.
489	4·127	Pasture, &c.
490	·304	Houses, yard, and grass.
491	·279	Houses and gardens.
492	1·074	Pasture.
493	·120	Pasture.
494	2·755	Road.
495	6·360	Pasture, &c.
496	·461	Ponds.
497	·387	Pond.
498	·875	Wood.
499	4·565	Pasture.
500	·394	Pasture.
501	·653	Wood.
502	·105	Pool.
503	6·762	Pasture.
504	·120	Pool.
505	2·068	Pasture.
506	·471	Wood.
507	·932	Pasture.
507a	·352	Wood.
508	·544	Orchard and houses.
509	·289	Houses and gardens.
510	·711	Pasture.
511	·798	Pasture.
512	·111	House, garden, and yard.
513	1·215	Pasture, &c.
514	1·589	Pasture.
515	·191	House, gardens, &c.
516	1·559	Arable, &c.
517	2·212	Pasture.
518	·052	Road.
519	1·852	Pasture.
	1791·808	

RECAPITULATION.

1743·027	Land.
30·936	Roads.
17·845	Water.
1791·808	Total area of the Township of Mottram St. Andrew.

TOWNSHIP OF BUTLEY.

1	4·415	Pasture.
2	4·777	Pasture.
3	2·381	Pasture.
4	2·936	Pasture.
5	·279	House and garden.
6	·196	Arable.
7	3·425	Pasture.
8	·399	Houses, yards, and pool.
9	·262	Houses, garden, and yard.
10	·503	Road.
11	2·222	Pasture.
12	1·298	Pasture, &c.
13	1·720	Pasture, &c.
14	3·259	Arable, &c.

No. on Plan.	Area in Acres.	Remarks.	No. on Plan.	Area in Acres.	Remarks.
15	3·236	Arable.	62	2·281	Pasture.
16	5·330	Pasture, &c.	63	·177	House, garden, &c.
17	4·082	Arable.	64	2·558	Pasture, &c.
18	5·564	Pasture.	65	2·064	Pasture, &c.
19	4·207	Pasture.	66	·186	Pools.
20	2·688	Arable.	67	10·434	Pasture.
21	2·135	Arable.	68	2·227	Pasture, &c.
22	2·892	Pasture.	69	1·827	Pasture.
23	·307	Houses, garden, and road.	70	·104	Pool.
			71	5·878	Arable.
24	·562	Arable.	72	6·650	Wood.
25	·764	Pasture.	73	11·946	Arable, &c.
26	·519	Houses, garden, orchard, and road.	74	2·843	Pasture.
			75	3·228	Arable.
27	1·442	Pasture.	76	6·672	Arable.
28	2·195	Pasture, &c.	77	1·108	Houses, yards, garden, &c.
29	1·108	Pasture, &c.			
30	1·194	Pasture.	78	6·777	Pasture, &c.
31	2·448	Pasture, &c.	79	2·877	Pasture.
32	·145	Pasture.	80	·679	Garden.
33	·094	House and garden.	81	·528	Pasture.
34	5·096	Pasture, &c.	82	8·470	Pasture.
35	·276	Ponds.	83	4·916	Arable.
36	·185	Orchard.	84	·108	Pool.
37	8·349	Pasture, &c.	85	5·995	Pasture.
38	3·387	Pasture.	86	·100	Pool.
39	·080	Pond, &c.	87	·124	Pools.
40	6·065	Pasture.	88	·146	Pool.
41	5·358	Arable, &c.	89	3·579	Road.
42	1·916	Arable.	90	3·227	Pasture.
43	·172	Pools.	91	·286	Pasture.
44	3·069	Arable.	92	·247	Pasture.
44a	·267	Road (part of).	93	·490	Houses, garden, and yards.
45	5·679	Pasture, &c.			
46	1·926	Pasture, &c.	94	·404	Orchard.
47	4·130	Pasture.	95	2·374	Pasture, &c.
48	8·129	Pasture.	96	6·726	Pasture, &c.
49	10·768	Pasture.	97	·536	Houses, gardens, and road.
50	4·760	Pasture.			
51	7·831	Arable.	98	7·701	Pasture, &c.
52	·103	Pool.	99	6·414	Pasture.
53	3·838	Pasture.	100	6·320	Pasture.
54	·651	Orchard.	101	3·381	Pasture, &c.
55	·508	Orchard and garden.	102	·473	River Dean (part of).
56	2·102	Houses, yards, roads, &c.	103	8·871	Pasture.
			104	2·534	Arable.
57	6·887	Arable, &c.	105	3·988	Arable and garden.
58	7·233	Pasture, &c.	106	·050	Waste.
59	·503	Houses, yards, orchard, &c.	107	·374	River Dean (part of).
			108	·222	Pasture.
60	·234	Ponds.	109	9·603	Pasture.
61	2·327	Pasture.	110	2·746	Pasture.

No. on Plan.	Area in Acres.	Remarks.	No. on Plan.	Area in Acres.	Remarks.
111	·118	Road.	159	1·173	Wood.
112	1·940	Wood.	160	113·483	Ornamental pasture, &c.
112a	·329	River Dean (part of).			
113	·171	Pools.	161	·616	Wood.
114	·361	House and yards.	162	6·435	Pasture, &c.
115	·404	Pasture.	163	·981	Wood.
116	2·293	Pasture.	164	7·802	Pasture, &c.
117	·510	House, orchard, and yards.	165	·662	Orchard, garden, and arable.
118	26·828	Pasture, &c.	166	·414	Houses, yards, garden, &c.
119	16·028	Arable, &c.			
120	17·711	Wood.	167	4·714	Arable.
121	10·178	Pasture, &c.	168	·138	House and garden.
122	·777	River Bollin (part of).	169	·138	Pools.
123	6·868	Pasture, &c.	170	3·314	Pasture.
124	5·123	Pasture, &c.	171	3·415	Pasture.
125	4·374	Pasture.	172	4·702	Pasture.
126	5·033	Pasture.	173	3·075	Pasture.
127	3·407	Pasture.	174	3·070	Arable, &c.
128	4·134	Arable, &c.	175	1·880	Pasture.
129	4·301	Pasture, &c.	176	·379	Orchards, rough pasture, and pond.
130	3·893	Pasture, &c.			
131	1·084	Pasture, &c.	177	·449	Pasture.
132	2·582	Pasture.	178	·290	Houses, garden, and yards.
133	2·856	Pasture.			
134	·111	Pool.	179	·545	Orchard.
135	1·562	Pasture, &c.	180	1·949	Pasture.
136	·973	Pasture, &c.	181	4·233	Pasture, rough pasture, &c.
137	·356	Orchard, house, and pool.	182	·436	Pasture.
138	1·353	Pasture, &c.	183	1·390	Pasture.
139	1·731	Pasture, &c.	184	·498	Houses, yards, road, &c.
140	2·174	Pasture, &c.			
141	·405	Houses and gardens.	185	·526	Garden and orchard.
142	·269	Houses and gardens.	186	4·168	Pasture, &c.
143	1·531	Pasture, &c.	187	3·130	Pasture.
144	1·895	Pasture.	188	2·874	Arable.
145	1·962	Pasture, &c.	189	1·144	Pasture.
146	3·743	Pasture, &c.	190	·236	River Bollin (part of).
147	3·187	Pasture.	191	6·917	Pasture.
148	1·233	Pasture.	192	5·641	Pasture, &c.
149	·625	Road.	193	6·328	Arable, &c.
150	·790	Orchard.	194	2·755	Pasture.
151	·330	Houses, yards, gardens, and pool.	195	5·403	Arable, &c.
			196	·261	Wood.
152	3·450	Pasture.	197	3·996	Pasture, &c.
153	1·362	Pasture, &c.	198	3·340	Pasture.
154	·474	Wood.	199	2·766	Arable.
155	·217	Pool.	200	2·040	Pasture.
156	·174	Pool.	201	2·998	Pasture, &c.
157	·224	Pool.	202	5·072	Pasture, &c.
158	·227	House and waste.	203	1·175	Pasture.

No. on Plan.	Area in Acres.	Remarks.	No. on Plan.	Area in Acres.	Remarks
204	12·455	Arable.	252	2·608	Pasture.
205	8·424	Pasture, &c.	253	3·959	Pasture.
206	9·657	Pasture, &c.	254	5·532	Pasture.
207	6·004	Wood.	255	6·079	Pasture.
208	·160	Pools.	256	4·376	Pasture.
209	·166	Road.	257	·242	Pool.
210	7·046	Pasture, &c.	258	6·068	Arable, &c.
211	·234	Wood.	259	1·201	Wood, &c.
212	1·150	Wood, &c.	260	·130	Pools.
213	1·357	Orchard, gardens, &c.	261	·165	Pool.
214	·164	Houses and yard.	262	1·960	Road.
215	3·811	Ornamental ground, &c.	263	11·396	Pasture, &c.
			264	6·707	Pasture.
216	·145	Pond.	265	5·552	Pasture.
217	1·255	Garden, &c.	266	17·525	Pasture.
218	6·584	Arable, &c.	267	10·600	Arable.
219	5·888	Pasture.	268	15·210	Arable.
220	2·910	Pasture, &c.	269	6·371	Pasture.
221	7·095	Arable.	269a	2·282	Arable.
222	11·420	Pasture.	270	·254	Rough pasture.
223	5·170	Pasture.	270a	·420	Water.
224	4·766	Pasture.	271	1·861	Rough pasture.
225	3·208	Pasture.	272	13·425	Pasture.
226	5·970	Pasture.	273	6·548	Pasture, &c.
227	3·476	Pasture, &c.	274	8·668	Arable.
228	2·705	Arable.	275	1·987	Arable.
229	·822	Houses, yard, gardens, and road.	276	1·165	Houses, yards, gardens, and road.
230	1·791	Pasture, &c.	277	4·420	Pasture, &c.
231	2·649	River Bollin (part of).	278	·896	Arable.
232	·872	Pasture.	279	6·579	Arable.
233	4·240	Pasture, &c.	280	7·806	Pasture.
234	·190	Willows (island).	281	15·146	Arable.
235	3·466	Pasture, &c.	282	3·521	Pasture.
236	6·740	Pasture.	283	4·029	Pasture, &c.
237	·763	Houses, yards, garden, &c.	284	2·680	Arable, &c.
			285	·226	Rough pasture.
238	·449	Orchards, &c.	286	·219	River Bollin (part of).
239	·224	Wood.	287	4·041	Pasture, &c.
240	11·234	Road.	288	3·785	Pasture, &c.
241	5·673	Pasture.	289	8·187	Pasture, &c.
242	2·697	Pasture.	290	4·935	Pasture, &c.
243	1·644	Pasture.	291	·309	Rough pasture and grass.
244	5·616	Pasture.			
245	·204	Garden.	292	13·207	Pasture, &c.
246	5·322	Arable.	293	8·053	Pasture, &c.
247	2·401	Arable.	294	1·347	Houses, yards, gardens, and orchards.
248	1·559	Pasture.			
249	·426	Orchard and pasture.	294a	1·230	Road.
250	·361	Houses, yard, garden, &c.	295	·754	House, garden, and stackyard.
251	1·838	Pasture.	296	·129	Pool.

No. on Plan.	Area in Acres.	Remarks.	No. on Plan.	Area in Acres.	Remarks.
297	7·943	Pasture.	342	5·753	Pasture.
298	7·821	Pasture.	343	·431	River Dean (part of).
299	6·399	Arable.	344	1·887	Pasture, &c.
300	3·330	Pasture, &c.	345	·142	Pasture.
301	2·311	Pasture, &c.	346	1·179	River Dean (part of).
302	1·633	Pasture, &c.	347	13·760	Arable, &c.
303	23·693	Pasture.	348	6·924	Pasture.
304	·110	Pond.	349	2·527	Arable.
305	1·512	River Bollin (part of).	350	·227	Pasture.
306	·501	Pasture.	351	·445	Pasture.
307	·991	Houses, gardens, &c.	352	1·549	Pasture.
308	·520	Dam.	353	5·959	Pasture.
309	5·283	Pasture.	354	9·083	Pasture, &c.
310	·906	Houses, gardens, &c.	355	3·991	Arable.
311	1·217	Road.	356	5·103	Arable.
312	3·177	Pasture.	357	1·950	Pasture, &c.
313	·361	House, yard, garden, &c.	358	2·096	Pasture and road.
			359	3·166	Pasture, &c.
314	·242	Wood.	360	3·002	Pasture.
315	2·092	Houses, gardens, ornamental ground, &c.	361	2·793	Pasture.
			362	2·974	Pasture.
			363	3·392	Pasture.
316	3·232	Pasture.	364	2·502	Pasture.
317	1·808	Houses, gardens, &c.	365	·100	House and garden.
318	·164	Houses and garden.	366	9·110	Pasture, &c.
319	·259	Wood.	367	3·059	Pasture.
320	·635	Houses, gardens, &c.	368	1·239	Pasture.
321	2·547	Pasture, &c.	369	1·930	Pasture, &c.
322	2·056	Pasture.	370	7·340	Pasture.
323	·788	Pasture.	371	·085	Garden.
324	·294	Pasture.	372	·781	Houses, yards, garden, and orchard.
325	·692	Houses, grass, garden, and road.	373	·271	Houses and garden.
326	2·430	Pasture.	374	1·045	Pasture.
327	3·511	Pasture.	375	·446	Pasture.
328	·436	Pasture, &c.	376	·727	Houses, gardens, and yards.
329	1·718	Pasture, &c.			
330	14·462	Pasture, &c.	377	2·023	Roads.
331	19·348	Arable, &c.	378	1·268	Houses, gardens, &c.
332	6·958	London and North-Western Railway (part of).	379	·272	Houses and garden.
			380	·935	Pasture.
			381	2·032	Pasture.
333	5·430	Pasture and arable.	382	·788	Pasture.
334	2·636	Pasture, &c.	383	2·450	Pasture.
335	2·842	Pasture.	384	2·395	Pasture.
336	2·935	Pasture.	385	6·417	Road.
337	8·565	Pasture.	386	·165	Houses, garden, &c.
338	2·178	Pasture.	387	1·254	Pasture.
339	·667	Houses, gardens, orchard, and road.	388	2·200	Pasture.
			389	1·202	Arable.
340	1·646	Pasture.	390	2·024	Pasture.
341	·754	Pasture.	391	·237	Garden.

No. on Plan.	Area in Acres.	Remarks.	No. on Plan.	Area in Acres.	Remarks.
392	2·102	Arable.	439	6·745	Pasture, &c.
393	4·094	Pasture.	440	1·069	Pasture.
394.	·855	Houses, yards, gardens, road, &c.	441	·761	Houses, gardens, &c.
			442	1·207	Pasture.
395	6·804	Pasture, &c.	443	·736	Pasture, &c.
396	4·927	Pasture.	444	3·527	Pasture.
397	7·826	Arable, &c.	445	1·275	Pasture.
898	4·044	Arable, &c.	446	6·027	London and North-Western Railway (part of).
399	5·872	Arable.			
400	·107	Pool.			
401	24·323	Pasture, &c.	447	3·086	Pasture, &c.
402	·192	Pools.	448	2·822	Pasture, &c.
403	1·038	Houses, yards, gardens, and orchard.	449	3·273	Pasture.
			450	6·750	Pasture, &c.
404	·149	Grass.	451	·520	Houses, yards, gardens, &c.
405	1·552	Pasture.			
406	9·018	Pasture.	452	1·063	Pasture.
407	·900	Pasture.	453	·529	Arable.
408	5·355	Pasture.	454	3·835	Pasture.
409	1·401	Pasture.	455	2·203	Pasture.
410	·576	Houses, yards, garden, and orchard.	456	·704	Houses, yards, gardens, road, &c.
411	3·340	Pasture, &c.	457	3·579	Pasture.
412	·254	Houses and garden.	458	·234	House, garden, & yard.
413	3·263	Pasture.	459	2·948	Pasture, &c.
414	1·022	Arable.	460	6·041	Pasture.
415	6·932	Pasture.	461	2·933	Road.
416	2·131	Pasture, &c.	462	1·907	Pasture.
417	3·502	Pasture, &c.	463	·095	Pool.
418	4·972	Pasture.	464	·456	Houses, garden, and yards.
419	4·119	Pasture, &c.			
420	·683	Pasture.	465	·520	Rough pasture, &c.
421	1·194	Rough pasture, &c.	466	·706	Houses, yards, garden, &c.
422	·980	Houses, yards, gardens, and orchard.	467	3·586	Pasture.
423	·885	Pasture.	468	5·185	Pasture.
424	6·282	Pasture.	469	10·349	Pasture.
425	4·415	Pasture.	470	2·340	Pasture.
426	3·512	Pasture, &c.	471	2·261	Pasture, &c.
427	·121	Road.	472	·796	Pasture.
428	2·454	Pasture.	473	2·833	Pasture.
429	·265	Houses, gardens, and yards.	474	1·756	Pasture.
			475	·471	Houses, yards, garden, and orchard.
430	5·287	Pasture, &c.			
431	6·382	Pasture, &c.	476	2·144	Pasture, &c.
432	5·879	Pasture.	477	2·383	Pasture.
433	1·401	Road.	478	2·308	Pasture, &c.
434	6·317	Pasture, &c.	479	1·920	Pasture.
435	7·098	Arable, &c.	480	·265	Houses, yard, garden, &c.
436	3·181	Pasture, &c.			
437	1·768	Pasture, &c.	481	1·374	Pasture.
438	·189	Houses and gardens.	482	1·704	Pasture.

No. on Plan.	Area in Acres.	Remarks.
483	2·505	Pasture, &c.
484	·394	Houses, garden, and yards.
485	3·723	Pasture, &c.
486	3·176	Pasture, &c.
487	1·061	Rough pasture, &c.
488	14·835	Pasture, &c.
489	2·799	Pasture.
490	·953	Pasture and bushes.
491	2·640	Pasture, &c.
492	4·157	Pasture.
493	·786	Pasture, &c.
494	2·655	Pasture, &c.
495	5·461	Pasture.
496	5·385	Pasture.
497	·407	Wood.
498	·296	Wood.
499	3·125	Pasture.
500	1·630	Arable, &c.
501	7·270	Arable, &c.
502	1·774	Pasture, &c.
503	2·712	Pasture, &c.
504	·105	Ponds.
505	12·420	Arable.
506	·861	Pasture.
507	4·503	Arable.
508	·192	House, garden, and yard.
509	2·962	Pasture, &c.
510	·454	House and garden.
511	·082	House and garden.
512	5·711	Pasture, &c.
513	1·197	Arable.
514	1·128	Pasture.
515	·857	Pasture.
516	2·770	Arable.
517	3·895	Pasture, &c.
518	1·452	Pasture.
519	6·660	Pasture, &c.
520	·384	Bushes and furze.
521	2·440	Pasture, &c.
522	3·697	Pasture, &c.
523	1·761	Road.
524	1·728	Pasture.
525	2·410	Pasture.
526	·170	Houses and garden.
527	·277	Houses and gardens.
528	·104	Wood.
	1810·876	

RECAPITULATION.

1749·049	Land.
35·555	Roads.
12·985	Railways.
13·287	Water.
1810·876	Total area of the Township of Butley.

TOWNSHIP OF ADLINGTON.

No. on Plan.	Area in Acres.	Remarks.
1	12·077	Arable.
2	·297	Houses, garden, and yard.
3	·675	Pasture.
4	·085	Garden.
5	2·554	Pasture.
6	1·730	Pasture.
7	11·543	Pasture.
8	11·018	Pasture.
9	4·184	Pasture.
10	24·118	Pasture, &c.
11	13·333	Arable.
12	10·169	Arable.
13	·244	Pool.
14	1·037	Houses, yards, gardens, &c.
15	·295	Garden.
16	12·855	Arable.
17	6·244	Pasture.
18	·423	Garden and orchard.
19	1·101	Pasture.
20	·453	Pool.
21	·311	Pools.
22	4·083	Arable.
23	·510	Pasture.
24	·161	Pool.
25	7·708	Pasture.
26	3·816	Pasture.
27	3·814	Pasture.
28	2·924	Pasture.
29	10·757	Pasture and pool.
30	6·065	Pasture and pool.
31	5·097	Pasture.
32	3·857	Pasture.
33	·145	Pool.
34	·219	Garden.
35	1·756	Pasture.

No. on Plan.	Area in Acres.	Remarks.	No. on Plan.	Area in Acres.	Remarks.
36	·604	Garden.	84	2·773	Pasture and pool.
37	·564	Gardens, house and yard.	85	2·432	Pasture.
			86	·703	Gardens and pools.
38	·479	Houses, gardens, and yards.	87	·699	Yards, houses, &c.
			88	·290	Orchard.
39	·370	Ornamental ground and house.	89	·712	Road, &c.
			90	·671	Houses, yards, &c.
40	·142	Wood.	91	1·833	Ornamental ground, &c.
41	·783	Houses and gardens.			
42	·111	Pasture.	92	·272	Stackyard.
43	3·687	Pasture.	93	·469	Orchard.
44	4·556	Pasture and pool.	94	·244	Pasture and road.
45	1·385	Pasture.	95	·155	Wood and pool.
46	2·417	Pasture.	96	6·922	Pasture, &c.
47	4·095	Pasture.	97	7·335	Pasture.
48	4·133	Pasture.	98	·095	Wood.
49	·165	Pool.	99	9·130	Pasture, &c.
50	13·384	Arable, &c.	100	2·736	Pasture.
51	·238	Pools.	101	10·342	Pasture.
52	6·370	Pasture.	102	6·527	Pasture, &c.
53	·127	Pools.	103	3·021	Pasture.
54	4·304	Pasture.	104	3·857	Pasture, &c.
55	3·073	Road.	105	5·470	Arable, pool, &c.
56	4·192	Arable.	106	·120	Wood.
57	·122	Pools.	107	·259	House, wood, garden, and pool.
58	·174	Pool.			
59	9·590	Pasture, &c.	108	2·939	Pasture.
60	15·420	Pasture, &c.	109	·845	Arable.
61	·189	Pool.	110	1·686	Pasture.
62	·254	Pool.	111	·686	Arable.
63	8·416	Arable, &c.	112	1·726	Wood.
64	3·218	Arable, &c.	113	·403	Houses, garden, and grass.
65	6·488	Arable, &c.			
66	11·074	Pasture, &c.	114	1·286	Rough pasture, &c.
67	12·357	Arable, &c.	115	10·012	Pasture, &c.
68	9·035	Arable.	116	3·720	Arable and pool.
69	21·156	Arable.	117	7·925	Pasture, &c.
70	·139	Pool.	118	·545	Road.
71	8·787	Pasture.	119	·254	Stackyard.
72	1·203	Arable.	120	·371	Houses and yards.
73	1·330	Arable.	121	·286	Garden.
74	2·753	Pasture.	122	·321	Ornamental ground and pasture.
75	·298	Houses, garden, and yards.	123	·290	Houses, yard, and road.
76	4·274	Pasture.			
77	6·943	Pasture.	124	1·479	Pasture.
78	2·122	Pasture.	125	10·602	Pasture, &c.
79	3·758	Pasture.	126	2·566	Pasture, &c.
80	4·604	Pasture.	127	1·377	Pasture, &c.
81	1·745	Pasture.	128	·475	Arable.
82	3·779	Pasture and pool.	129	9·225	Pasture, &c.
83	1·717	Arable, &c.	130	·212	Pool.

No. on Plan.	Area in Acres.	Remarks.	No. on Plan.	Area in Acres.	Remarks.
131	7·974	Pasture, &c.	179	1·511	Pasture.
132	7·827	Pasture, pool, &c.	180	3·881	Pasture, &c.
133	·095	House and garden.	181	4·499	Pasture.
134	·126	Houses and yards.	182	·433	Garden and grass.
135	4·536	Pasture, &c.	183	·408	Rough pasture, &c.
136	4·538	Pasture.	184	·363	Houses, gardens, and yard.
137	·164	Pool.			
138	9·175	Pasture, &c.	185	5·739	Road.
139	·990	Pasture, &c.	186	5·335	Pasture.
140	·799	Pasture.	187	3·740	Pasture, &c.
141	8·720	Pasture, &c.	188	3·551	Pasture, &c.
142	2·044	Arable.	189	9·169	Pasture, &c.
143	·088	Pool.	190	·639	Wood and pasture.
144	·221	Pool.	191	1·166	Pasture.
145	7·100	Pasture.	192	1·570	Pasture.
146	3·004	Pasture.	193	·771	Pasture and house.
147	2·700	Arable.	194	·303	Waste.
148	2·735	Pasture, &c.	195	1·161	Pasture, &c.
149	4·712	Arable, &c.	196	·891	Pasture, &c.
150	5·109	Pasture.	197	·178	Houses and garden.
151	·251	Arable.	198	1·248	Pasture.
152	3·718	Pasture, &c.	199	·505	Houses and gardens.
153	3·808	Arable.	200	·546	Road.
154	·893	Orchard and garden.	201	·243	Houses, garden, and orchard.
155	·467	Houses and yards.			
156	·529	Rough pasture, furze, &c.	202	2·187	Pasture.
			203	·794	Pasture, &c.
157	1·771	Rough pasture, &c.	204	·655	Orchard and pasture.
158	1·184	Arable.	205	·225	House and garden.
159	5·868	Pasture, &c.	206	2·245	Pasture.
160	·303	Orchard and garden.	207	·292	Garden.
161	·428	Houses, garden, and yards.	208	·429	Houses, yard, and road.
			209	·707	Pasture, &c.
162	3·963	Pasture.	210	·186	Arable.
163	·942	Pasture.	211	·543	Houses, rubbish, &c.
164	·572	Rough pasture.	212	·947	Pasture.
165	·271	Arable.	213	2·752	Pasture.
166	·473	Houses, garden, and yard.	214	1·339	Pasture.
			215	2·435	Pasture.
167	·532	Stackyard.	216	2·915	Pasture.
168	7·990	Pasture, &c.	217	3·271	Arable, &c.
169	2·004	Pasture.	218	3·010	Pasture, &c.
170	5·644	Pasture and pool.	219	3·157	Pasture, &c.
171	2·260	Road.	220	·173	Houses and gardens.
172	1·100	Pasture.	221	·437	Pasture.
173	·343	Orchard, garden, and grass.	222	·303	Orchards.
			223	·221	Houses, garden, and yards.
174	·985	Pasture.			
175	10·270	Pasture, &c.	224	·709	Pasture.
176	2·900	Pasture, &c.	225	1·602	Pasture.
177	3·670	Pasture, &c.	226	3·020	Pasture and rough pasture.
178	2·086	Pasture.			

No. on Plan.	Area in Acres.	Remarks.	No. on Plan.	Area in Acres.	Remarks.
227	·757	Road.	274	·317	Houses, yards, garden, and pasture.
228	4·344	Pasture.	275	·108	Pasture.
229	5·717	Pasture, &c.	276	·600	Pasture.
230	2·344	Pasture, &c.	277	1·017	Pasture.
231	·235	Houses and gardens.	278	·258	Pasture.
232	·149	Pond.	279	·420	Rough pasture, &c.
233	1·324	Road.	280	1·631	Pasture.
234	3·323	Pasture, &c.	281	·405	Houses, gardens, and road.
235	·300	Houses, garden, and yard.	282	·183	Grass.
236	·288	Houses and gardens.	283	3·730	Pasture, &c.
237	4·213	Pasture, &c.	284	·185	Houses, garden, and yards.
238	·575	Rough pasture.	285	2·370	Pasture.
239	6·869	Pasture, rough pasture, &c.	286	2·043	Pasture.
240	6·873	Pasture, &c.	287	1·686	Pasture, &c.
241	·436	Houses, yard, and road.	288	·302	Pasture, houses, and yard.
242	·129	Orchard,	289	2·064	Pasture.
243	1·355	Pasture, &c.	290	3·593	Pasture.
244	·208	Garden.	291	·211	Waste, &c.
245	3·420	Pasture.	292	1·896	Pasture.
246	2·306	Pasture.	293	3·323	Pasture, &c.
247	·380	Wood.	294	4·030	Pasture.
248	·583	Wood.	295	1·785	Road.
249	·288	Wood.	296	1·098	Pasture.
250	1·990	Pasture.	297	1·807	Pasture.
251	·645	Wood.	298	·205	Houses and garden.
252	2·720	Pasture.	299	3·377	Pasture, &c.
253	2·770	Pasture, &c.	300	1·967	Pasture, &c.
254	8·570	Pasture, &c.	301	·322	Brickyard.
255	·292	Wood.	302	·102	Pool.
256	·310	Wood.	303	·719	Road.
257	·216	Wood and pools.	304	6·030	Pasture.
258	·212	Pond.	305	4·170	Arable.
259	·489	Waste.	306	2·030	Arable, &c.
260	·760	Waste, houses, and road.	307	1·810	Pasture, &c.
261	1·926	Pasture, &c.	308	·362	Houses, garden, and orchard.
262	1·634	Pasture.	309	3·387	Pasture, &c.
263	·129	House and garden.	310	1·358	Pasture.
264	·201	Houses and garden.	311	·987	Pasture.
265	1·750	Pasture.	312	·866	Pasture.
266	2·744	Pasture.	313	2·058	Arable and road.
267	·186	Houses and gardens.	314	3·215	Pasture.
268	1·298	Pasture.	315	1·929	Pasture, &c.
269	·265	School and playground.	316	·451	Pasture.
270	2·680	Pasture.	317	2·705	Pasture, &c.
271	6·958	Pasture, &c.	318	3·550	Pasture, &c.
272	·342	Pasture.	319	1·882	Pasture, &c.
273	·258	Houses, gardens, and yards.	320	3·755	Wood and stream.

No. on Plan.	Area in Acres.	Remarks.	No. on Plan.	Area in Acres.	Remarks.
321	·643	Pasture.	372	10·497	Pasture.
322	1·755	Pasture, &c.	372a	1·093	Embankment, road, and house.
323	1·730	Pasture.			
324	·937	Pasture.	373	·164	Pasture.
325	·288	Wood.	374	·111	Pasture.
326	4·383	Pasture, stream, &c.	375	·541	River Dean (part of).
327	·444	Pasture.	376	·244	Pasture.
328	·540	Pasture.	377	·095	Pasture.
329	2·397	Pasture.	378	1·053	Wood.
330	·501	Houses, gardens, and road.	379	2·610	Wood.
			380	1·362	Wood.
331	3·464	Pasture.	381	·270	Pasture.
332	1·039	Pasture, &c.	382	·955	Pond.
333	1·172	Pasture, &c.	383	·223	Wood.
334	5·451	Pasture, &c.	384	·226	Houses, garden, and yards.
335	·666	Pasture.			
336	1·354	Pasture, &c.	385	1·834	Wood.
337	3·174	Pasture, &c.	386	·190	Ponds.
338	2·334	Pasture.	387	·515	Wood and garden.
339	9·795	Arable.	388	·190	Houses and yards.
340	2·975	Wood, &c.	389	4·717	Pasture.
341	·078	Embankment.	390	1·519	Wood.
342	2·364	Pasture.	391	4·135	Ornamental pasture.
343	·384	Waste.	392	26·712	Ornamental pasture, &c.
344	4·744	Pasture.			
345	5·749	Pasture, &c.	393	12·214	Arable.
346	3·871	Pasture, &c.	394	·166	Pool.
347	·222	Waste.	395	·120	Wood.
348	2·987	Pasture, &c.	396	7·298	Wood.
349	1·840	Pasture, &c.	397	5·966	Arable.
350	·149	Waste.	398	13·038	Pasture.
351	2·747	Pasture, &c.	399	·541	Houses and yards.
352	969	Wood.	400	·430	Garden.
353	30·373	Pasture, &c.	401	17·340	Pasture, &c.
354	20·506	Pasture.	402	13·625	Pasture, &c.
355	7·196	Wood, &c.	403	9·163	Arable.
356	·797	River Dean (part of).	404	33·517	Arable and pasture.
357	2·009	Pasture.	405	21·810	Pasture, &c.
358	·123	River Dean (part of).	406	5·762	Wood.
359	·110	Pasture.	407	·498	Road.
360	·209	Pasture.	408	2·133	Wood.
361	·143	River Dean (part of).	409	5·590	Pasture.
362	28·853	Pasture, &c.	410	·354	Pasture.
363	17·599	Pasture, &c.	411	·531	Road and pond.
364	38·394	Wood, &c.	412	·729	House and garden.
365	·744	Pasture.	413	·393	Orchard.
366	·206	Wood.	414	·596	Houses, garden, and yards.
367	1·383	Pond.			
368	·349	Wood.	415	·314	Pool.
369	·354	Wood.	416	3·173	Wood.
370	·254	Wood.	417	·184	Pool.
371	·274	Wood.	418	10·940	Pasture, &c.

No. on Plan.	Area in Acres.	Remarks.	No. on Plan.	Area in Acres.	Remarks.
419	·138	Pasture.	465	4·292	Arable, &c.
420	·548	Wood.	466	2·492	Pasture.
421	19·171	Arable.	467	2·417	Pasture.
422	2·367	Nursery.	468	2·039	Pasture.
423	·661	Arable.	469	1·725	Pasture.
424	8·056	Arable, &c.	470	6·227	Pasture.
425	4·810	Pasture.	471	2·514	Pasture.
426	·844	Pasture.	472	2·449	Pasture.
427	2·482	Pasture.	473	·457	Houses, yard, garden, &c.
428	·456	Pond.			
429	30·735	Ornamental pasture, &c.	474	·276	Pasture.
			475	·771	Wood.
430	3·042	Road.	476	·145	Pasture.
431	·817	Wood.	477	·220	Wood.
432	1·377	Pond.	478	7·420	Pasture.
433	2·597	Wood, &c.	479	4·606	Arable, &c.
434	·189	Pond.	480	·239	Houses, gardens, and yard.
435	6·833	Ornamental pasture, &c.	481	·543	Garden.
436	·179	Wood.	482	11·385	Pasture.
437	2·514	Houses, yards, roads, &c.	483	6·435	Arable.
			484	3·693	Pasture.
438	·148	Wood.	485	9·870	Pasture, &c.
439	·204	Grass and wood.	486	9·240	Arable.
440	·500	Stackyard.	487	2·089	Pasture.
441	·802	Wood.	488	2·380	Pasture.
442	·389	Wood.	489	6·335	Pasture.
443	·105	Wood.	490	5·423	Arable, &c.
444	4·584	Ornamental ground.	491	1·032	Pasture.
445	·150	Wood.	492	·501	Garden.
446	2·675	Garden and houses.	493	·414	Houses and yards.
447	·780	Wood.	494	·788	Orchard, garden, and road.
448	·261	Wood.			
449	57·483	Ornamental pasture, &c.	495	21·822	London and North-Western Railway (part of).
449a	·327	House, garden, &c.			
450	·545	Wood and grass.	496	5·745	Pasture.
451	1·804	Ornamental pasture.	497	21·997	Pasture, &c.
452	·653	Houses, gardens, and yards.	498	4·348	Arable.
			499	9·839	Pasture.
453	12·983	Road.	500	13·163	Pasture, &c.
454	·204	Houses and yard.	501	2·711	Pasture, &c.
455	·564	Gardens.	502	4·237	Pasture.
456	5·233	Pasture, &c.	503	6·038	Arable, &c.
457	1·926	Wood.	504	·137	Pool.
458	·100	Road.	505	2·723	Pasture.
459	18·800	Wood, &c.	506	7·710	Pasture, &c.
460	1·448	Road.	507	14·235	Pasture.
461	·332	Houses and garden.	508	29·213	Pasture.
462	·882	Pasture, &c.	509	5·722	Pasture, &c.
463	5·857	Arable, &c.	510	4·303	Pasture, &c.
464	2·169	Pasture.	511	7·474	Pasture.

No. on Plan.	Area in Acres.	Remarks.	No. on Plan.	Area in Acres.	Remarks.
512	·140	Pool.	561	·222	Houses and yards.
513	·142	Pools.	562	·357	Garden.
514	·122	Pool.	563	·140	Pasture.
515	·087	Pool.	564	·084	Wood.
516	·135	Pool.	565	2·421	Pasture, &c.
517	·100	Pool.	566	1·239	Pasture.
518	4·835	Pasture.	567	3·419	Pasture.
519	·321	Wood.	568	3·542	Road.
520	3·821	Pasture.	569	·294	Garden and house.
521	4·893	Pasture.	570	1·764	Pasture.
522	4·813	Pasture, &c.	571	·212	Houses and yard.
523	7·747	Pasture, &c.	572	·284	Orchard.
524	6·297	Wood.	573	3·245	Pasture.
525	6·080	Pasture, &c.	574	1·034	Road.
526	6·420	Pasture.	575	8·914	Pasture.
527	3·437	Pasture.	576	2·668	Pasture.
528	·220	Garden.	577	5·194	Pasture.
529	·858	Pasture.	578	·103	Pool.
530	·142	Garden.	579	4·125	Pasture.
531	·347	Houses, garden, and yards.	580	2·806	Pasture.
			581	1·306	Pasture.
532	·568	Houses, yard, road, and pool.	582	2·296	Pasture, house, &c.
			583	·222	Houses, garden, and yard.
533	·244	Garden.			
534	·306	Orchard.	584	4·222	Pasture.
535	5·070	Pasture.	585	1·269	Pasture.
536	·150	Garden.	586	·365	Wood.
537	7·293	Pasture.	587	3·433	Pasture.
538	3·427	Pasture and rough pasture.	588	1·472	Pasture.
			589	1·854	Pasture.
539	4·441	Pasture, &c.	590	·189	Houses, garden, and yard.
540	7·957	Arable, &c.			
541	7·098	Arable, &c.	591	·189	Houses and garden.
542	2·218	Pasture.	592	·317	Orchard and stackyard.
543	4·700	Pasture, &c.	593	·545	Road.
544	7·985	Pasture.	594	4·269	Pasture.
545	·120	Pools.	595	1·849	Pasture.
546	2·627	Pasture.	596	·222	Road.
547	3·137	Pasture.	597	7·120	Pasture.
548	·140	Pool.	598	1·087	Pasture.
549	3·245	Pasture.	599	5·022	Pasture, &c.
550	5·503	Pasture.	600	3·492	Pasture.
551	2·993	Pasture.	601	3·263	Pasture.
552	3·380	Pasture.	602	1·443	Pasture.
553	2·275	Pasture, &c.	603	6·869	Pasture.
554	4·300	Arable.	604	2·497	Pasture, &c.
555	·294	Garden and orchard.	605	3·776	Pasture.
556	·208	Houses and yard.	606	3·490	Pasture.
557	·189	Orchard.	607	1·080	Wood, &c.
558	·175	Rough pasture, &c.	608	4·506	Pasture.
559	·189	Houses and yard.	609	·147	Wood, garden, &c.
560	·249	Garden.	610	·172	Houses, garden, and yard.

No. on Plan.	Area in Acres.	Remarks.	No. on Plan.	Area in Acres.	Remarks.
611	7·684	Pasture, &c.	657	4·353	Pasture.
612	6·377	Pasture, &c.	658	·243	Embankments.
613	·231	Wood.	659	·143	Embankment.
614	·508	Pasture.	660	·158	Pasture.
615	1·097	Brickyard, houses, &c.	661	·474	Road.
			662	1·822	Pasture.
616	3·167	Arable, &c.	663	2·856	Pasture, &c.
617	4·400	Arable.	664	3·705	Road.
618	5·266	Road.	665	·176	Houses, gardens, and yards.
619	4·715	Pasture.			
620	·135	Garden.	666	3·184	Pasture.
621	3·438	Pasture.	667	1·739	Pasture.
622	4·296	Pasture.	668	·236	Houses, gardens, and yards.
623	3·786	Pasture, &c.			
624	5·712	Pasture, &c.	669	1·275	Pasture.
625	7·477	Arable.	670	4·132	Pasture.
626	1·640	Pasture.	671	1·320	Pasture.
627	·412	Arable.	672	11·922	Pasture, &c.
628	.434	Houses, orchard, and yards.	673	2·032	Pasture.
			674	·628	Pasture.
629	·287	Garden.	675	3·716	Pasture, &c.
630	2·020	Wood.	676	·146	House and gardens.
631	·164	Embankment.	677	1·490	Pasture.
632	·142	Embankment.	678	·927	Pasture.
633	1·875	Wood.	679	1·923	Pasture.
634	8·069	Pasture, &c.	680	1·765	Towing path (part of).
635	1·266	Pasture.	681	4·988	Macclesfield Canal (part of).
636	·780	Houses, yard, and road.			
			682	2·170	Pasture.
637	9·955	Pasture.	683	·819	Pasture.
638	·210	Pasture.	684	3·317	Pasture.
639	·254	Garden.	685	2·110	Pasture.
640	1·842	Road, wood, pools, &c.	686	3·103	Pasture.
			687	4·917	Pasture, &c.
641	15·654	Pasture, &c.	688	1·380	Pasture.
642	3·643	Pasture.	689	6·736	Pasture, &c.
643	4·922	Pasture.	690	·809	Road.
644	34·684	Manchester, Sheffield, and Lincolnshire Railway (part of).	691	·215	Wharf.
			692	·278	Waste.
			693	·253	House, yard, gardens, and wood.
645	1·677	Pasture.			
646	7·724	Pasture.	694	1·776	Pasture.
647	1·135	Pasture.	694a	·101	Pond.
648	2·183	Pasture, &c.	695	·225	Garden.
649	5·061	Pasture, &c.	696	1·731	Pasture, &c.
650	2·951	Pasture.	697	4·957	Pasture, &c.
651	4·001	Arable.	698	1·329	Wood.
652	1·295	Pasture.	699	·250	Waste.
653	·288	Orchard.	700	·122	Ponds.
654	·200	Houses and yard.	701	9·052	Pasture, &c.
655	·231	Grass.	702	3·289	Pasture.
656	·099	Grass.	703	3·384	Pasture, &c.

No. on Plan.	Area in Acres.	Remarks.	No. on Plan.	Area in Acres.	Remarks.
704	5·763	Pasture, &c.	751	4·718	Wood, &c.
705	·318	Houses, yard, and road.	751a	1·163	Pasture.
			752	6·691	Pasture.
706	·129	Pond.	753	·303	Wood.
707	3·914	Pasture.	754	4·046	Wood, &c.
708	3·123	Pasture, &c.	755	1·811	Pasture.
709	·491	Garden.	756	1·505	Pasture.
710	3·143	Pasture.	757	4·211	Pasture.
711	4·346	Pasture, &c.	757a	1·057	Rough pasture, &c.
712	·958	Pasture.	758	5·222	Pasture.
713	2·394	Pasture.	759	·147	Embankment.
714	·424	Houses, garden, and road.	760	·132	Embankment.
			761	·695	Houses, yards, garden, &c.
715	3·561	Pasture, &c.			
716	1·459	Arable.	762	·794	Pasture.
717	1·072	Pasture.	763	1·266	Pasture, &c.
718	1·884	Pasture.	764	3·951	Pasture, &c.
719	3·326	Pasture, &c.	765	1·965	Pasture.
720	·740	Pasture.	766	·270	Road and ruins.
721	2·253	Pasture,	767	·375	Orchard, house, and garden.
722	2·515	Pasture.			
723	·263	Houses, garden, and yards.	768	1·272	Wood, &c.
			769	·385	Pasture, &c.
724	1·161	Pasture, &c.	770	1·820	Pasture, &c.
725	3·362	Pasture, &c.	771	3·882	Pasture.
726	·377	Embankment.	772	2·102	Pasture, &c.
727	·077	Embankment (part of).	773	·248	Grass, &c.
728	·221	Wood.	774	2·459	Road.
729	6·889	Pasture.	775	2·619	Pasture.
730	4·132	Pasture.	776	1·611	Pasture, &c.
731	4·821	Pasture, &c.	777	4·120	Pasture.
732	2·656	Pasture.	778	3·860	Pasture.
733	·392	Houses, garden, and road.	779	7·214	Pasture and arable.
			780	9·458	Pasture, &c.
734	·571	Wood.	781	·189	Stackyard and grass.
735	2·359	Wood, &c.	782	·474	Houses and yards.
736	1·937	Pasture, &c.	783	1·010	Pasture, &c.
737	·164	Houses and garden.	784	·589	Houses, yard, &c.
738	1·789	Pasture.	785	2·022	Pasture.
739	2·094	Pasture.	786	·113	Wood.
740	1·616	Pasture.	787	1·466	Pasture.
741	·270	Houses, gardens, and yard.	788	2·039	Pasture.
			788a	·681	House, yards, &c.
742	4·666	Pasture.	789	6·158	Pasture.
743	2·725	Pasture.	790	·286	Wood.
744	12·560	Pasture, &c.	791	·096	Pond.
745	·473	Garden, orchard, and houses.	792	·147	Pond.
			793	2·364	Pasture.
746	·203	Houses and yard.	794	1·667	Wood.
747	·372	Arable and orchard.	795	2·487	Wood, &c.
749	9·443	Pasture.	796	1·561	Pasture.
750	·096	Pool.	797	·060	Pasture.

No. on Plan.	Area in Acres.	Remarks.	No. on Plan.	Area in Acres.	Remarks.
797a	·687	Pasture.	846	2·695	Arable.
797b	·658	Arable.	847	2·016	Pasture.
798	12·567	Wood, &c.	848	14·600	Arable.
799	13·473	Wood, &c.	849	6·077	Pasture and rough pasture.
800	·329	Wood.			
801	·274	Pool.	850	10·996	Arable.
802	4·585	Wood.	851	10·976	Pasture, &c.
803	3·194	Pasture.	852	·095	Waste.
804	4·627	Pasture.	853	·073	River Dean (part of).
805	·867	Road.	854	6·065	Pasture.
806	8·761	Pasture, &c.	855	14·009	Arable.
807	·352	Pool.	856	7·370	Pasture, &c.
808	·344	House and garden.	857	9·337	Arable.
809	14·085	Pasture, &c.	858	6·403	Pasture.
810	·199	Pasture.	859	3·255	Pasture.
811	·503	Houses and yards.	860	4·108	Arable.
812	·558	Garden and orchard.	861	4·725	Arable.
813	7·037	Pasture, &c.	862	2·164	Pasture.
814	·501	Rough pasture and waste.	863	4·970	Arable.
			864	8·730	Pasture.
815	10·695	Pasture, &c.	865	·279	Garden.
816	2·893	Pasture, &c.	866	·277	Houses and yards.
817	5·490	Pasture and rough pasture.	867	·978	Rough pasture, ponds, &c.
818	3·075	Pasture.	868	·493	Pasture.
819	2·362	Pasture.	869	·306	Garden and orchard.
820	2·862	Pasture.	870	·374	Houses and yards.
821	1·084	Orchard.	871	·954	Pasture, &c.
822	1·600	Arable.	872	·964	Road.
823	·272	Houses, garden, &c.	873	1·884	Pasture.
824	·236	Yard.	874	·478	Road.
825	·389	Garden, &c.	875	3·003	Arable.
826	4·918	Wood, &c.	876	9·063	Pasture, &c.
827	·549	Pasture.	877	11·008	Pasture.
828	·706	Shingle.	878	6·064	Pasture, &c.
829	·319	Wood.	879	·199	Wood and pond.
830	·352	Wood.	880	3·645	Pasture, &c.
831	3·871	River Dean (part of).	881	8·746	Pasture.
832	1·014	Pasture, &c.	882	4·677	Pasture.
833	22·260	Pasture, &c.	883	3·318	Pasture, &c.
834	·967	Wood, &c.	884	5·999	Pasture, &c.
835	3·752	Pasture, &c.	885	4·664	Pasture.
836	8·830	Pasture, &c.	886	4·071	Pasture, &c.
837	26·610	Pasture, &c.	887	4·883	Pasture, &c.
838	2·486	Wood, &c.	888	·209	Ponds.
839	·655	Pasture, &c.	889	18·226	Pasture, &c.
840	·723	Pasture, &c.	890	3·744	Pasture, &c.
841	5·450	Pasture.	891	4·325	Pasture, &c.
842	·490	Garden.	892	18·317	Pasture, &c.
843	·930	Houses and yards.	893	15·565	Arable.
844	20·210	Pasture.	894	12·695	Pasture, &c.
845	·940	Arable, &c.	895	·124	Pool.

No on Plan.	Area in Acres.	Remarks.	No. on Plan.	Area in Acres.	Remarks.
896	·090	Pool.	947	11·492	Pasture, &c.
897	10·910	Pasture, &c.	948	2·785	Pasture, &c.
898	10·620	Pasture, &c.	949	4·688	Pasture.
899	·152	Pool.	950	2·755	Pasture.
900	·184	Pool.	951	·342	Houses and road.
901	13·174	Pasture.	952	·167	Orchard.
902	3·597	Pasture, &c.	953	5·267	Pasture, &c.
903	·454	Wood and pools.	954	3·737	Arable.
904	6·931	Pasture, &c.	955	7·142	Pasture, &c.
905	11·155	Pasture, &c.	956	·739	Houses and yards.
906	2·973	Arable, &c.	957	·304	Garden.
907	·847	Pasture.	958	·339	Arable.
908	·897	Houses, yards, pasture, &c.	959	·874	Road.
			960	2·302	Pasture.
909	·882	Pasture.	961	7·635	Macclesfield Canal (part of).
910	3·672	Pasture, &c.			
911	3·301	Pasture.	962	3·324	Towing path (part of).
912	·648	Wood.	963	5·773	Pasture, &c.
913	25·891	Pasture, &c.	964	10·264	Pasture, &c.
914	1·991	Pasture.	965	·404	Orchard.
915	·097	Pond.	966	·505	Houses.
916	3·253	Pasture, &c.	967	8·435	Pasture.
917	2·397	Pasture.	968	2·579	Arable.
918	1·224	Pasture.	969	2·025	Pasture, &c.
919	·162	Arable.	970	3·328	Pasture, &c.
920	2·151	Pasture.	971	4·953	Pasture, &c.
921	3·200	Pasture.	972	1·963	Pasture, &c.
922	8·238	Pasture, &c.	973	3·727	Pasture, &c.
923	·224	Garden and house.	974	·100	Pool.
924	·309	Pasture.	975	2·382	Pasture.
925	·074	Pasture.	976	1·236	Pasture.
926	5·344	Arable, &c.	977	4·540	Pasture, &c.
927	3·114	Pasture, &c.	978	5·104	Arable.
928	2·554	Wood, &c.	979	·882	Pasture.
929	2·397	Pasture, &c.	980	·317	House, orchard, and pasture.
930	7·220	Pasture, &c.			
931	3·189	Pasture.	981	·382	Arable.
932	6·079	Pasture.	982	·180	Rough pasture.
933	5·919	Pasture, &c.	983	·128	School and playground.
934	3·032	Pasture.	984	1·415	Pasture.
935	·272	Houses and yards.	985	·409	Arable.
936	·281	Orchard.	986	·177	House and garden.
937	1·824	Pasture.	987	·415	Pasture, &c.
938	·513	Rough pasture.	988	·865	Pasture.
939	5·102	Pasture, &c.	989	·665	Pasture.
940	4·634	Pasture, &c.	990	·297	Waste.
941	3·376	Pasture, &c.	991	3·072	Pasture, &c.
942	3·508	Pasture.	992	2·710	Pasture.
943	7·749	Pasture.	993	7·778	Pasture.
944	3·144	Pasture.	994	·197	Houses, garden, and yard.
945	2·312	Rough pasture, &c.			
946	6·637	Pasture.	995	3·276	Pasture, &c.

No. on Plan.	Area in Acres.	Remarks.	No. on Plan.	Area in Acres.	Remarks.
996	·621	Pasture.	1041	6·913	Pasture.
997	·279	Pasture and orchard.	1042	·245	Pasture.
998	·347	Pasture.	1043	4·223	Arable.
999	·321	Orchard.	1044	3·149	Arable.
1000	·180	Houses, garden, and yard.	1045	2·051	Pasture.
1001	·496	Houses, garden, and road.	1046	·234	Houses, gardens, and yard.
1002	·244	Garden.	1047	·151	Pasture and garden.
1003	·233	Grass.	1048	4·725	Arable, &c.
1004	·299	House and garden.	1049	·929	Pasture.
1005	1·119	Pasture.	1050	·509	Road.
1006	·176	Road.	1051	·094	House and garden.
1007	4·971	Road.	1052	·300	Pasture.
1008	2·247	Wood.	1053	·154	Pasture.
1009	1·418	Pasture.	1054	·134	House, garden, and yard.
1010	3·552	Wood.	1055	·606	Roads.
1011	·397	Houses, yard, gardens, and road.	1056	·624	Pasture.
1012	·289	Garden and pool.	1057	2·500	Arable.
1013	·193	House and garden.	1058	1·842	Pasture.
1014	·107	House and orchard.	1059	·939	Pasture.
1015	·209	Houses and yard.	1060	1·824	Pasture, &c.
1016	·300	Orchard and garden.	1061	·226	Houses and gardens.
1017	·324	Houses, garden, and yards.	1062	4·480	Quarry, rough pasture, &c.
1018	9·655	Pasture, &c.	1063	·695	Pasture.
1019	·167	Waste and pool.	1064	5·046	Pasture.
1020	7·357	Pasture.	1065	2·400	Arable.
1021	1·111	Wood, &c.	1066	1·021	Rough pasture.
1022	4·333	Pasture, &c.	1067	1·187	Rough pasture.
1023	9·417	Pasture, &c.	1068	7·423	Rough pasture.
1024	11·312	Pasture, &c.	1069	2·364	Arable, &c.
1025	16·370	Pasture, &c.	1070	5·250	Pasture, &c.
1026	·586	Pasture, &c.	1071	1·664	Pasture, &c.
1027	·450	Houses, garden, and yards.	1072	2·995	Pasture.
1028	·158	Garden.	1073	3·452	Pasture, &c.
1029	1·840	Pasture.	1074	6·463	Pasture.
1030	4·142	Wood, &c.	1075	·194	Pond.
1031	3·442	Pasture, &c.	1076	·768	Houses, rough pasture, &c.
1032	63·467	Rough pasture, &c.	1077	·427	Houses, gardens, and yards.
1033	5·798	Old quarries, &c.	1078	·119	Houses and garden.
1034	6·229	Pond.	1079	2·077	Pasture.
1035	·601	Pond.	1080	2·228	Pasture.
1036	·094	House and garden.	1081	5·682	Pasture.
1037	·550	Houses, yards, garden, &c.	1082	4·107	Road.
1038	·609	Road, &c.	1083	·101	Arable.
1039	·700	Pasture, &c.	1084	·286	Arable.
1040	·507	Houses, gardens, and grass.	1085	·556	Arable.
			1086	·087	Pond.
			1087	6·515	Pasture, &c.

No. on Plan.	Area in Acres.	Remarks.	No. on Plan.	Area in Acres.	Remarks.
1088	3·988	Pasture.	1136	6·499	Arable.
1089	·114	Pond.	1137	5·859	Pasture, &c.
1090	·367	Rough pasture, &c.	1137a	·102	Pasture.
1091	·243	Road.	1138	16·597	Arable.
1092	4·934	Pasture, &c.	1139	·229	Pasture.
1093	2·157	Pasture, &c.	1140	·175	River Dean (part of).
1094	2·921	Pasture.	1141	10·100	Pasture, &c.
1095	5·376	Pasture.	1142	20·142	Arable, &c.
1096	2·308	Pasture.	1143	1·801	Pasture, &c.
1097	2·478	Pasture, &c.	1144	6·507	Pasture.
1098	·164	Houses, garden, and yard.	1145	1·460	Pasture.
			1146	12·360	Pasture.
1099	1·705	Pasture.	1147	9·235	Pasture.
1100	4·719	Pasture.	1148	6·020	Pasture.
1101	1·269	Houses, yards, gardens, &c.	1149	1·478	Wood.
			1150	5·578	Pasture.
1102	2·679	Pasture, &c.	1151	3·073	Pasture.
1103	1·755	Pasture.	1152	1·106	Wood.
1104	·126	Road.	1153	1·120	Pasture.
1105	1·318	Pasture.	1154	1·836	Pasture.
1106	1·718	Pasture, &c.	1155	10·200	Pasture.
1107	·348	Arable.	1156	·137	Pools.
1108	2·070	Pasture.	1157	·083	Pool.
1109	1·299	Pasture.	1158	8·512	Pasture.
1110	2·108	Pasture, &c.	1159	5·558	Arable.
1111	1·623	Pasture.	1160	6·611	Pasture, &c.
1112	·166	Rough pasture.	1161	·867	Pasture.
1113	2·798	Pasture.	1162	6·765	Arable.
1114	2·142	Pasture.	1163	1·699	Pasture.
1115	·925	Pasture, &c.	1164	2·061	Pasture.
1116	1·977	Pasture.	1165	1·078	Arable.
1117	2·252	Pasture.	1166	2·582	Pasture.
1118	3·992	Pasture.	1167	2·895	Wood, rough pasture, &c.
1119	2·698	Pasture.			
1120	4·796	Pasture, &c.	1168	2·006	Houses, rough pasture, garden, &c.
1121	·175	Houses, gardens, and grass.	1169	1·187	Pasture.
1122	3·633	Pasture.	1170	6·886	Arable, &c.
1123	3·472	Pasture, &c.	1171	·342	Rough pasture, &c.
1124	·313	Houses, gardens, &c.	1172	2·439	Pasture.
1125	·214	Garden.	1173	·252	Embankment.
1126	2·568	Pasture, &c.	1174	6·434	Pasture, &c.
1127	2·972	Pasture, &c.	1175	·077	Rough pasture.
1128	5·760	Pasture.	1176	·435	Mill and yards (part of).
1129	4·667	Arable.			
1130	·229	Road.	1177	7·608	Wood.
1131	·524	Houses, gardens, and yards.	1178	·092	Houses and gardens (part of).
1132	·414	Road.	1179	·399	Pasture.
1133	3·760	Pasture, &c.	1180	·816	Pasture.
1134	3·061	Pasture.			
1135	2·292	Pasture.		3898·627	

RECAPITULATION.

3735·777	Land.
67·970	Roads.
56·506	Railways.
38·374	Water.
3898·627	Total area of the Township of Adlington.

TOWNSHIP OF POTT SHRIGLEY.

No. on Plan.	Area in Acres.	Remarks.
1	2·439	Wood.
2	4·757	Pasture.
3	·374	Wood.
4	1·883	Manchester, Sheffield, and Lincolnshire Railway (part of).
5	1·494	Brickyard, waste, &c.
6	·283	Embankment, &c.
7	4·299	Wood, &c.
8	14·269	Pasture, &c.
8a	·225	Pools.
9	·801	Wood, &c.
10	1·457	Pasture, &c.
11	·337	House, pond, rubbish, &c.
12	1·722	Arable.
13	5·247	Pasture, &c.
14	1·742	Pasture.
15	·211	Wood and pool.
16	13·613	Pasture, &c.
17	1·592	Wood.
18	1·601	Macclesfield Canal (part of).
19	·459	Towing path (part of).
20	·240	Embankment.
21	·273	Embankment.
22	2·435	Pasture.
23	·372	Wood.
24	·860	Houses, gardens, and yard.
25	·202	Wood and pool.
26	3·694	Pasture, &c.
27	·322	Wood.
28	·205	Pool.
29	·484	Rubbish, &c.
30	·815	Pasture, &c.
31	·126	Houses, garden, &c.
32	·314	Wood.
33	·427	Wood.
34	16·151	Wood.
35	·364	Wood.
36	·195	Wood.
37	·240	Wood.
38	6·281	Pasture, &c.
39	·531	Wood.
40	·180	Wood.
41	·200	Wood.
42	1·896	Wood and stream.
43	·148	Pasture.
44	23·903	Pasture, &c.
45	·345	Houses, garden, and yard.
46	·293	Houses, gardens, and yard.
47	·162	Wood.
48	·351	Rough pasture.
49	·407	Wood, &c.
50	3·841	Pasture.
51	·351	Orchard.
52	·299	Houses, yards, and road.
53	·373	Wood, pool, &c.
54	·112	Wood.
55	8·447	Pasture, &c.
56	17·311	Pasture, &c.
57	·432	Wood, &c.
58	·172	Wood and pool.
59	·583	Wood, &c.
60	·284	House and garden.
61	·141	Wood and pool.
62	10·612	Pasture.
63	·430	Garden.
64	·137	Houses and garden.
65	4·294	Pasture, &c.
66	3·001	Wood, &c.
67	·897	Houses, yards, garden, roads, &c.
68	5·034	Arable.
69	·746	Pasture.
70	2·177	Pasture.
71	2·211	Pasture, &c.
72	10·320	Arable.
73	·711	Wood.
74	3·049	Pasture.
75	·177	House, garden, and pasture.
76	1·322	Pasture.
77	·289	Road.

No. on Plan.	Area in Acres.	Remarks.	No. on Plan.	Area in Acres.	Remarks.
78	12·201	Pasture.	126	1·066	Houses, road, ornamental ground, &c.
79	9·681	Pasture, &c.	126a	·339	Road.
80	·338	Wood.	127	·155	Houses, garden, and yard.
81	8·003	Pasture, &c.	128	1·444	Pasture.
82	·232	Houses and gardens.	129	7·283	Road.
83	7·988	Pasture.	130	·202	Houses and garden.
84	2·475	Wood.	131	·389	Wood.
85	46·632	Pasture, furze, &c.	132	20·305	Wood, &c.
86	6·149	Pasture.	133	·818	Houses, yard, gardens, &c.
87	9·774	Pasture.	134	108·457	Ornamental pasture, trees, &c.
88	1·748	Wood.	135	6·326	Wood, &c.
88a	·130	Pasture.	136	17·575	Pasture.
89	2·264	Pasture.	137	1·111	Wood.
90	4·278	Pasture.	138	·284	Wood.
91	7·450	Pasture, &c.	139	8·036	Pasture, &c.
92	·229	Houses and garden.	140	·227	Gardens.
93	2·385	Pasture.	141	2·982	Pasture.
94	·416	Houses, gardens, and yard.	142	1·290	Houses, garden, and yards.
95	4·848	Pasture, pool, &c.	143	1·669	Road.
96	·364	Houses and gardens.	144	·372	Pasture, &c.
97	·284	House and garden.	145	·374	Pond.
98	·298	Wood.	146	1·372	Wood.
99	6·490	Pasture, &c.	147	1·397	Wood.
100	1·527	Arable.	148	8·671	Pasture.
101	·314	Road.	149	·861	Wood.
102	·800	Pasture.	150	·650	Wood.
103	·188	Houses and garden.	151	·811	Houses and gardens.
104	·639	Houses, garden, and road.	152	·994	Road.
105	3·407	Arable.	153	5·262	Wood.
106	3·273	Pasture.	154	23·168	Pasture, trees, &c.
107	6·429	Pasture.	155	31·390	Pasture.
108	2·773	Pasture.	156	2·240	Wood.
109	4·662	Pasture.	157	·319	Houses and garden.
110	1·930	Wood, &c.	158	25·554	Wood.
111	20·862	Pasture, &c.	159	·798	Wood.
112	·251	Wood	160	·680	Wood.
113	16·736	Wood, streams, &c.	161	·770	Wood.
114	18·595	Pasture.	162	1·094	Wood.
115	1·862	Embankment.	163	6·294	Pasture, &c.
116	4·954	Pasture, &c.	164	5·039	Wood.
117	·287	Towing path (part of).	165	7·581	Pasture, &c.
118	·939	Macclesfield Canal (part of).	166	·184	Wood.
119	5·388	Pasture.	167	·203	Wood.
120	·183	Wood.	168	·173	Road.
121	4·607	Pasture.	169	3·076	Pasture.
122	7·988	Arable.	170	·425	Pasture.
123	·355	Wood.	171	2·616	Wood.
124	1·434	Wood.			
125	15·939	Pasture.			

No. on Plan.	Area in Acres.	Remarks.	No. on Plan.	Area in Acres.	Remarks.
172	75·801	Ornamental pasture, wood, &c.	219	·292	Wood.
173	·144	Strip of grass.	220	16·390	Pasture, trees, &c.
174	·258	Pond.	221	3·425	Pasture, trees, &c.
175	·509	Pond.	222	·956	Pasture, &c.
176	·389	Grass.	223	·088	School and yard.
177	1·640	Pond.	224	1·142	Houses, wood, gardens, &c.
178	6·728	Ornamental ground.	225	8·879	Wood, &c.
179	·649	Shrigley Hall.	226	·108	Wood.
180	5·688	Wood, gardens, &c.	227	2·112	Pasture, &c.
181	·485	Ornamental ground.	228	4·229	Pasture.
182	11·680	Ornamental pasture, &c.	229	4·422	Arable, garden, &c.
183	·443	Wood.	230	6·523	Pasture, garden, &c.
184	·315	Wood.	231	14·922	Wood, &c.
185	10·514	Ornamental pasture, &c.	232	5·229	Pasture.
186	·426	Wood.	233	·413	Garden, &c.
187	7·886	Pasture, &c.	234	·751	Church and graveyard.
188	·401	Wood.	235	·746	Houses, garden, and yards.
189	·559	Pasture.	236	·324	Garden.
190	·639	Houses, gardens, &c.	237	1·684	Houses, ornamental ground, &c.
191	·421	Pasture.	237a	·572	Garden.
192	·260	Pasture.	238	·607	Road.
193	·637	Houses, road, garden, &c.	239	·291	Yard and road.
194	2·711	Pasture, &c.	240	·103	Wood.
195	·149	Garden.	241	·130	Wood.
196	2·235	Pasture and trees.	242	·180	Wood.
197	·222	Wood.	243	25·988	Pasture.
198	·581	Wood.	244	21·008	Pasture, &c.
199	29·550	Pasture, trees, &c.	245	7·117	Pasture, &c.
200	1·256	Wood.	246	·194	Wood and rubbish.
201	·381	Limekilns, &c.	247	6·710	Arable.
202	5·853	Road.	248	·131	Wood.
203	·366	Wood.	249	2·046	Pasture.
204	·411	Pasture.	250	2·363	Pasture, &c.
205	1·027	Pasture.	251	1·495	Pasture.
205a	·778	Wood.	252	·731	Houses, gardens, and grass.
206	·214	Arable.	253	·551	Houses, gardens, &c.
207	6·690	Pasture.	254	·291	Houses, gardens, and rough pasture.
208	4·006	Pasture.	255	·254	Wood.
209	2·184	Wood.	256	24·393	Pasture, trees, &c.
210	·151	Wood.	257	·136	Pasture.
211	16·898	Pasture.	258	1·356	Wood.
212	·478	Rough pasture, &c.	259	1·010	Road.
213	·238	Wood.	260	1·262	Houses and ornamental ground.
214	25·058	Pasture, trees, &c.	261	2·150	Pasture, &c.
215	·363	Wood.	262	·607	Wood.
216	·184	Wood.			
217	·132	Wood.			
218	4·185	Wood, &c.			

No. on Plan.	Area in Acres.	Remarks.
263	·083	Garden.
264	·241	Houses and garden.
265	2·412	Pasture.
266	·281	Pasture.
267	13·698	Pasture, wood, &c.
268	·748	Wood.
269	23·464	Pasture, wood, &c.
270	1·015	Houses, garden, and yards.
271	4·900	Wood, &c.
272	12·980	Pasture, trees, &c.
273	10·260	Wood and rough pasture.
273a	3·472	Quarry, rough pasture, &c.
274	166·717	Quarry, rough pasture, &c.
274a	·589	Rough pasture and quarry.
275	·132	Wood.
276	6·085	Wood, &c.
277	·386	Brickworks.
278	11·192	Wood, &c.
279	1·877	Rough pasture, &c.
280	·194	Houses, garden, and yard.
281	6·264	Pasture.
282	·973	Rough pasture, &c.
283	1·792	Pasture.
284	·168	Garden.
285	26·291	Rough pasture, &c.
286	2·700	Pasture.
287	22·458	Rough pasture, &c.
288	·221	Wood.
289	7·838	Pasture, furze, &c.
290	11·369	Pasture.
291	18·353	Pasture.
292	11·879	Pasture, &c.
293	1·750	Pasture, &c.
294	4·029	Pasture, &c.
295	25·479	Pasture, &c.
296	1·245	Wood.
297	12·292	Pasture.
298	3·682	Pasture, &c.
299	7·055	Rough pasture, &c.
300	2·650	Pasture.
301	5·317	Pasture.
302	16·887	Pasture.
303	6·392	Pasture, &c.
304	·919	Pasture.
305	·449	Houses, yards, and road.
306	2·279	Pasture, &c.
307	10·108	Pasture, trees, &c.
308	1·987	Pasture.
309	2·043	Houses, rough pasture, &c.
310	·078	Garden.
311	3·314	Pasture.
312	1·190	Pasture, wood, &c.
313	13·058	Rough pasture, &c.
314	·191	Garden and road.
315	·445	Wood.
316	7·234	Arable, &c.
317	1·967	Rough pasture, &c.
318	7·431	Rough pasture, wood, &c.
319	2·387	Pasture, &c.
320	2·143	Pasture and wood.
321	2·263	Pasture and trees.
322	1·839	Pasture, &c.
323	2·261	Pasture, &c.
324	·818	Pasture, wood, &c.
325	4·642	Pasture, wood, &c.
326	·165	Houses, garden, and yard.
	1706·474	

RECAPITULATION.

1680·309	Land.
18·531	Roads.
1·883	Railway.
5·751	Water.
1706·474	Total area of the Township of Pott Shrigley.

TOWNSHIP OF LYME HANDLEY.

1	·374	Wood.
2	·574	Rough pasture, &c.
3	·728	Pasture.
4	3·323	Pasture, &c.
5	·110	Stream.
6	1·045	Embankment.
7	1·636	Embankment.
8	1·853	Pasture, &c.

No. on Plan.	Area in Acres.	Remarks.	No. on Plan.	Area in Acres.	Remarks.
9	·961	Pasture, &c.	51	9·890	Pasture, trees, &c.
10	·948	Houses, yards, garden, road, &c.	52	5·642	Pasture.
			53	4·820	Pasture and trees.
11	1·783	Pasture.	54	·687	Wood.
12	2·987	Pasture, &c.	55	7·307	Pasture, trees, &c.
13	1·864	Macclesfield Canal (part of).	56	3·305	Pasture.
			57	10·209	Pasture and trees.
14	·667	Towing path (part of).	58	3·411	Pasture.
15	·378	Pasture.	59	4·354	Pasture, &c.
16	2·119	Pasture, &c.	60	·374	Rubbish and pond.
17	·993	Pasture, &c.	61	8·778	Pasture, &c.
18	5·752	Pasture, &c.	62	3·725	Pasture, &c.
19	1·800	Houses, garden, rubbish, &c.	63	3·360	Pasture.
			64	31·711	Wood, stream, &c.
20	1·428	Pasture.	65	6·420	Pasture.
21	4·699	Pasture, &c.	65a	2·894	Pasture, &c.
22	3·214	Pasture.	66	8·126	Pasture, &c.
23	1·143	Houses, yards, gardens, and road.	67	12·587	Pasture, &c.
			67a	·100	Pond.
24	·173	Pasture.	68	13·689	Pasture and trees.
25	1·380	Pasture, &c.	69	·160	Houses and garden.
26	4·877	Pasture, &c.	70	21·438	Wood.
27	3·006	Pasture.	71	1·333	Rough pasture and roads.
28	1·974	Pasture, &c.			
29	5·117	Pasture.	72	2·365	Houses, garden, and yards.
30	3·042	Pasture.			
31	7·975	Pasture, &c.	73	13·844	Arable.
32	9·223	Pasture, &c.	74	14·935	Arable.
33	·319	Pasture.	75	16·009	Arable, &c.
34	4·959	Pasture and trees.	76	1·273	Gravel pit.
35	·651	Road.	77	·168	Houses and garden.
36	·561	Houses, garden, and yards.	78	·285	Houses and garden.
			79	13·286	Wood and stream.
37	2·150	Pasture and trees.	80	89·109	Ornamental pasture, &c.
38	1·389	Pasture.			
39	3·186	Pasture, &c.	81	1·290	Embankment, &c.
40	·369	Arable.	82	8·705	Stockport Reservoir (part of).
41	·277	Houses, garden, and yards.			
			83	3·972	Rough pasture, &c.
42	·206	Garden.	84	18·401	Wood, &c.
43	·958	Pasture.	85	·778	Wood, &c.
44	3·613	London and North Western Railway (part of).	86	21·706	Wood and streams.
			87	2·677	Pasture.
			88	3·433	Pasture, &c.
45	1·652	Pasture.	89	2·620	Pasture, &c.
46	4·730	Pasture, road, stream, &c.	90	·529	Houses, gardens, and yard.
47	·933	Arable.	91	18·702	Arable, trees, &c.
48	·449	Pasture, rough pasture, &c.	92	·315	Wood.
			93	·408	Pasture, &c.
49	2·239	Pasture, &c.	94	·731	Wood, &c.
50	11·631	Pasture and trees.	95	·415	Rubbish.

No. on Plan.	Area in Acres.	Remarks.	No. on Plan.	Area in Acres.	Remarks.
96	2·287	Pasture.	144	1·949	Arable, trees, &c.
97	2·825	Pasture.	145	18·103	Arable, trees, &c.
98	·487	Houses, gardens, and yards.	146	17·724	Pasture, trees, &c.
			147	11·337	Arable.
99	5·371	Pasture, &c.	148	10·334	Wood.
100	1·463	Pasture.	149	16·764	Arable, &c.
101	1·160	Pasture.	150	·741	Wood, &c.
102	1·754	Pasture, &c.	151	·733	Road.
103	3·911	Pasture, &c.	152	·396	Pasture.
104	·356	Wood.	153	3·916	Pasture.
105	4·050	Wood, &c.	154	1·680	Pasture.
106	3·858	Pasture and trees.	155	2·202	Pasture, garden, &c.
107	9·894	Pasture, trees, &c.	156	·160	Houses and garden.
108	·303	Embankment (part of).	157	22·787	Arable, &c.
109	·311	Embankment (part of).	158	·085	Houses and yards.
110	2·181	Pasture, &c.	159	44·730	Pasture, &c.
111	·606	Houses, gardens, and road.	160	1·920	Pasture.
			161	64·886	Wood, rough pasture, &c.
112	2·932	Pasture, trees, &c.			
113	3·276	Pasture.	162	·175	Pond.
114	·253	Road.	163	3·336	Wood, &c.
115	2·925	Pasture.	164	·333	Pond.
116	·419	Houses, gardens, &c.	165	56·371	Ornamental pasture, &c.
117	2·300	Pasture, &c.			
118	5·055	Pasture.	166	1·261	Wood.
119	9·036	Pasture and trees.	167	31·338	Wood, rough pasture, &c.
120	·599	Houses, garden, and roads.	168	51·987	Ornamental pasture, wood, &c.
121	·842	Pasture and orchard.			
122	5·221	Pasture, &c.	169	16·430	Wood, &c.
123	6·607	Pasture, &c.	170	·255	Stackyard.
124	8·500	Pasture.	171	1·457	Pond.
125	15·376	Pasture, trees, &c.	172	2·472	Wood and ornamental ground.
126	·409	Wood.			
127	·299	Wood.	173	·385	Ornamental pasture, &c.
128	1·368	Macclesfield Canal (part of).	174	·605	Ornamental ground.
129	·516	Towing path (part of).	175	·560	Lyme Hall.
130	·215	Houses and garden.	176	·543	Houses, yard, and wood.
131	1·572	Pasture, &c.			
132	1·532	Pasture.	177	9·963	Ornamental ground.
133	·128	Embankment (part of).	178	·164	Pond.
134	·354	Wood, &c.	179	19·713	Ornamental pasture, &c.
135	11·395	Pasture, &c.			
136	2·928	Pasture.	180	4·060	Wood.
137	4·567	Pasture, &c.	181	·613	Garden, wood, and grass.
138	7·032	Pasture, roads, &c.			
139	7·854	Pasture.	182	·156	Pond.
140	1·292	Wood, &c.	183	3·354	Wood, arable, garden, &c.
141	·329	Wood.			
142	·150	Wood.	184	·754	Houses, yards, wood, and road.
143	13·705	Pasture, &c.			

No. on Plan.	Area in Acres.	Remarks.
185	2·032	Pond.
186	·670	Houses and yards.
187	·166	Grass.
188	14·015	Wood, &c.
189	·530	Wood.
190	496·150	Ornamental pasture, wood, roads, &c.
191	17·318	Wood and rough pasture.
192	·120	Pond.
193	7·239	Pasture, &c.
194	·766	Houses, garden, and yards.
195	·315	Wood.
196	·472	House and yards.
197	33·094	Wood, &c.
198	13·799	Rough pasture, &c.
199	8·496	Rough pasture.
200	·795	Quarry.
201	9·273	Rough pasture.
202	5·993	Pasture.
203	4·295	Pasture, &c.
204	·454	Pasture.
205	·679	Road.
206	4·690	Arable.
207	4·047	Arable, &c.
208	3·273	Pasture, &c.
209	1·893	Wood.
210	6·676	Pasture, &c.
211	7·624	Pasture, &c.
212	2·303	Pasture.
213	7·036	Pasture.
214	5·463	Pasture, &c.
215	·295	Houses, garden, and yard.
216	4·897	Pasture, &c.
217	3·120	Rough pasture, &c.
218	1·706	Pasture, &c.
219	42·983	Rough pasture, furze, &c.
220	7·498	Pasture, &c.
221	5·115	Pasture, &c.
222	4·278	Pasture, &c.
223	·566	Houses, garden, and yards.
224	1·453	Pasture.
225	2·427	Pasture.
226	·433	Rough pasture, &c.
227	·954	Pasture, &c.
228	3·988	Pasture, &c.
229	5·174	Pasture.
230	2·432	Pasture.
231	5·542	Pasture, &c.
232	5·406	Pasture, &c.
233	7·631	Pasture, &c.
234	9·549	Pasture, &c.
235	9·196	Rough pasture, furze, &c.
236	4·967	Pasture.
238	·248	Houses, gardens, and yard.
239	5·431	Rough pasture, furze, &c.
240	·192	Garden.
241	4·765	Rough pasture, furze, &c.
242	5·663	Rough pasture, furze, &c.
243	5·579	Rough pasture, furze, &c.
244	2·033	Houses, yards, gardens, &c.
245	9·797	Arable.
246	·135	House and garden.
247	·182	House and garden.
248	93·897	Rough pasture, wood, streams, &c.
249	·495	Arable.
250	·235	Garden and pasture.
251	5·558	Pasture, &c.
252	·105	House, garden, and yard.
253	2·146	Pasture.
254	430·244	Rough pasture, &c.
255	3·147	Pasture, &c.
256	·295	Rough pasture.
257	5·441	Pasture.
258	5·211	Pasture.
259	3·883	Road.
260	·149	House, pasture, and yard.
261	4·853	Wood and rough pasture.
262	38·917	Rough pasture, &c.
263	8·350	Pasture, furze, &c.
264	3·217	Rough pasture.
265	3·869	Rough pasture.
266	7·058	Rough pasture and furze.
267	5·717	Pasture.
268	2·680	Pasture.
269	5·735	Pasture, &c.
270	5·618	Rough pasture.
271	11·045	Rough pasture.

No. on Plan.	Area in Acres.	Remarks.	No. on Plan.	Area in Acres.	Remarks.
272	30·380	Rough pasture, &c.	321	2·455	Pasture.
273	171·651	Rough pasture, &c.	322	·730	Todd Brook (part of).
274	31·448	Rough pasture.	323	·265	Pasture, &c.
275	39·585	Rough pasture, &c.	324	3·710	Pasture, &c.
276	3·223	Pasture.	325	4·908	Pasture.
277	5·772	Pasture.	326	·150	Grass.
278	5·928	Pasture.	327	1·006	Pasture.
279	5·143	Pasture.	328	7·901	Pasture, &c.
280	·873	Rough pasture and furze.	329	·232	Arable.
			330	3·040	Arable, &c.
281	·633	Pasture.	331	·662	Road and house.
282	7·589	Pasture, &c.	332	2·040	Pasture.
283	1·163	Pasture.	333	·565	Pasture.
284	3·616	Pasture.	334	·430	Houses, garden, and yard.
285	·923	Pasture.			
286	·683	Pasture.	335	6·766	Pasture.
287	1·625	Pasture.	336	4·043	Arable.
288	5·082	Pasture.	337	2·123	Pasture.
289	3·523	Pasture.	338	·624	Pasture.
290	3·147	Pasture.	339	·728	Houses, yards, gardens, &c.
291	4·342	Pasture, &c.			
292	3·288	Arable, &c.	340	2·947	Pasture, &c.
293	·342	Wood.	341	·455	Pasture, &c.
294	2·995	Pasture.	342	9·620	Pasture, &c.
295	6·493	Pasture.	343	·787	Road.
296	7·406	Pasture, &c.	344	6·566	Pasture, &c.
297	5·456	Pasture.	345	3·648	Wood.
298	5·669	Pasture.	346	·610	Road.
299	9·293	Pasture, wood, &c.	347	2·722	Pasture and wood.
300	2·250	Pasture.	348	1·055	Wood.
301	8·906	Pasture, &c.	349	8·014	Pasture, &c.
302	·230	Pasture and house.	350	7·701	Pasture.
303	4·205	Pasture.	351	4·147	Wood, &c.
304	1·710	Pasture.	352	·417	Arable.
305	1·040	Rough pasture, &c.	353	5·642	Pasture, &c.
306	3·802	Pasture, &c.	354	·267	Pasture.
307	3·030	Pasture.	355	·422	Houses, yards, garden, and road.
308	5·090	Pasture, &c.			
309	1·945	Pasture, &c.	356	1·578	Pasture.
310	1·013	Wood and rough pasture.	357	·948	Wood.
			358	5·038	Pasture.
311	·787	Pasture.	359	1·485	Pasture and wood.
312	2·435	Pasture.	360	·162	House and pasture.
313	2·302	Pasture.	361	5·319	Pasture.
314	·617	Rough pasture, &c.	362	6·944	Pasture.
315	8·149	Pasture, &c.	363	6·841	Pasture.
316	·393	Houses, garden, and yards.	364	·417	Pasture.
			365	5·859	Pasture, &c.
317	3·453	Pasture.	366	5·339	Pasture and wood.
318	·498	Rough pasture.	367	2·120	Road.
319	·168	Pasture, &c.	368	3·000	Pasture.
320	·158	Pasture.	369	2·682	Pasture.

No. on Plan.	Area in Acres.	Remarks.
370	2·842	Pasture.
371	3·450	Pasture.
372	1·628	Pasture.
373	5·344	Pasture.
374	3·010	Pasture.
375	·197	Pasture.
376	3·040	Pasture.
377	5·688	Road.
378	·922	Pasture.
379	1·160	Pasture, &c.
380	·665	Houses, garden, and yards.
381	1·976	Pasture.
382	1·318	Pasture.
383	·200	Road.
384	7·232	Pasture, &c.
385	·572	Houses, garden, and yards.
386	·835	Pasture, wood, &c.
387	·395	Road.
388	10·975	Pasture, &c.
389	5·511	Pasture.
390	2·925	Pasture.
391	1·825	Pasture, &c.
392	3·535	Pasture.
393	·575	Wood and stream.
394	1·619	Pasture.
395	1·556	Wood and stream.
396	1·655	Pasture, &c.
397	13·582	Pasture.
398	5·771	Pasture, &c.
399	5·061	Pasture, &c.
400	·270	Todd Brook (part of).
401	·140	House and garden.
402	·283	Wood and stream.
403	2·394	Wood.
404	·757	Dam (part of).
405	3·980	Wood and pasture.
406	3·305	Pasture, &c.
407	1·890	Pasture.
408	2·849	Pasture.
409	4·783	Pasture.
410	1·703	Pasture, &c.
411	2·355	Pasture.
412	4·206	Pasture.
413	1·859	Pasture.
414	2·212	Pasture.
415	·648	Houses, yards, garden, &c.
416	2·592	Pasture.
417	1·762	Pasture.
418	4·333	Pasture, &c.
419	2·988	Pasture, &c.
420	·715	Houses, yards, garden, &c.
421	13·346	Pasture.
422	3·369	Pasture.
423	4·296	Pasture.
424	6·116	Pasture.
425	2·993	Pasture, &c.
426	1·369	Pasture.
427	9·734	Pasture, &c.
428	15·176	Pasture, &c.
429	3·729	Pasture, &c.
430	·238	Pasture.
431	5·839	Pasture, &c.
432	4·324	Pasture.
433	3·313	Pasture.
434	2·913	Pasture, &c.
435	5·656	Pasture.
436	·480	Wood.
437	2·116	Pasture.
438	·095	Todd Brook (part of).
439	12·865	Rough pasture, &c.
440	9·516	Pasture, rough pasture, &c.
441	14·892	Rough pasture and arable.
442	46·308	Rough pasture, &c.
443	17·723	Pasture.
444	4·709	Pasture.
445	·831	Houses, yards, garden, &c.
446	46·967	Rough pasture, &c.
447	·202	Houses and yard.
448	30·796	Rough pasture, &c.
449	3·025	Rough pasture.
450	6·224	Rough pasture, &c.
451	6·920	Pasture, &c.
452	13·633	Rough pasture, &c.
453	1·283	Pasture and house.
454	1·006	Pasture, &c.
455	54·743	Rough pasture.
456	9·363	Pasture.
457	11·715	Pasture.
458	·590	Pasture.
459	7·120	Pasture, &c.
460	6·286	Pasture, &c.
461	15·698	Pasture.
462	6·100	Pasture, &c.
463	5·232	Pasture.
464	·528	Houses, yards, gardens, and road.
465	10·418	Pasture.
466	6·400	Rough pasture, &c.

No. on Plan.	Area in Acres.	Remarks.
467	2·902	Road.
468	1·145	Pasture, &c.
469	·968	Pasture, &c.
470	·429	Houses, gardens, and yards.
471	5·466	Pasture, &c.
472	2·240	Pasture, &c.
473	6·134	Pasture, &c.
474	3·178	Pasture, &c.
475	1·857	Pasture and house.
476	3·308	Pasture, &c.
477	2·588	Pasture.
	3747·485	

RECAPITULATION.

3705·873	Land.
19·563	Roads.
3·613	Railway.
18·436	Water.
3747·485	Total area of the Township of Lyme Handley.

TOWNSHIP OF KETTLESHULME.

No. on Plan.	Area in Acres.	Remarks.
1	2·040	Pasture.
2	·284	Arable, &c.
3	·455	Todd Brook (part of).
4	4·379	Pasture and wood.
5	·413	Pasture and trees.
6	·719	Pasture and wood.
7	·413	Pasture.
8	·308	Houses, yard, garden, and road.
9	1·762	Pasture.
10	3·442	Pasture.
11	4·220	Pasture.
12	1·899	Pasture.
13	·304	Arable.
14	2·638	Pasture.
15	1·227	Pasture.
16	·324	Pasture.
17	1·764	Pasture.
18	·209	Todd Brook (part of).
19	·543	Road.
20	1·913	Pasture.
21	·074	Houses and garden.
22	2·777	Pasture.
23	4·260	Pasture and trees.
24	1·266	Pasture.
25	2·197	Pasture.
26	1·997	Pasture.
27	·182	Road and house.
28	1·064	Pasture.
29	2·422	Pasture.
30	·185	Pasture.
31	·156	Todd Brook (part of).
32	·503	Wood, &c.
33	·555	Dam.
34	1·510	Pasture and trees.
35	3·765	Pasture and house.
36	3·579	Pasture and road.
37	·779	Houses, yards, gardens, &c.
38	·605	Wood, rough pasture, &c.
39	·487	Dam (part of).
40	·123	Road.
41	1·972	Pasture.
42	·351	Houses, gardens, &c.
43	·683	Pasture.
44	3·905	Pasture.
45	2·931	Pasture.
46	·229	Wood.
47	4·770	Pasture, furze, and trees.
48	·204	Rough pasture.
49	·299	Todd Brook (part of).
50	1·322	Pasture.
51	4·108	Pasture.
52	2·860	Pasture, &c.
53	1·595	Pasture, furze, &c.
54	·664	Pasture.
55	3·491	Pasture.
56	2·119	Pasture.
57	2·758	Pasture.
58	·312	Houses, gardens, and yards.
59	·622	Pasture.
60	·363	Road.
61	·541	Pasture.
62	·667	Houses, gardens, and yards.
63	·706	Pasture.
64	1·227	Pasture.
65	2·710	Pasture.

No. on Plan.	Area in Acres.	Remarks.	No. on Plan.	Area in Acres.	Remarks.
66	5·556	Road.	115	·587	Rough pasture and furze.
67	4·080	Pasture.	116	11·208	Arable, rough pasture, &c.
68	·367	Wood and quarry.	117	·359	Road.
69	·181	Pasture.	118	·691	Quarries, &c.
70	5·790	Pasture.	119	6·171	Wood, &c.
71	1·656	Pasture.	120	1·648	Pasture.
72	3·720	Pasture.	121	5·381	Pasture.
73	1·333	Pasture.	122	·661	Wood.
74	2·747	Pasture.	123	·673	Rough pasture and wood.
75	·930	Pasture.	124	·060	Arable.
76	·396	Houses, yard, and road.	125	7·060	Pasture.
77	5·280	Pasture, &c.	126	·259	Houses, garden, and yards.
78	1·932	Pasture, &c.	127	2·127	Todd Brook Reservoir (part of).
79	1·500	Pasture, &c.	128	1·055	Wood.
80	4·832	Pasture.	129	·845	Wood.
81	1·714	Pasture.	130	1·642	Pasture.
82	·668	Houses, yards, garden, &c.	131	·448	Pasture.
83	2·154	Road.	132	·178	Pasture.
84	2·477	Pasture.	133	6·928	Pasture, &c.
85	1·218	Pasture.	134	1·223	Pasture.
86	4·326	Pasture and wood.	135	2·946	Pasture, &c.
87	1·323	Pasture.	136	·333	Rubbish.
88	1·440	Pasture.	137	·502	Pasture, old quarry, &c.
89	2·417	Pasture and wood.	138	1·135	Quarry, wood, &c.
90	·508	Pasture.	139	·445	Wood, &c.
91	·573	Pasture.	140	2·563	Pasture.
92	·575	Todd Brook (part of).	141	4·708	Pasture, &c.
93	·186	Pasture.	142	1·937	Pasture.
94	4·601	Pasture, &c.	143	·325	Houses and gardens.
95	3·986	Wood.	144	·357	House, gardens, and pasture.
96	8·643	Pasture, &c.	145	4·252	Pasture, garden, &c.
97	2·692	Pasture.	146	1·175	Pasture.
98	9·159	Pasture.	147	1·444	Pasture.
99	2·403	Pasture, &c.	148	5·371	Pasture.
100	2·807	Pasture.	149	·487	Houses, garden, and yards.
101	·633	Pasture.	150	2·859	Pasture.
102	1·405	Houses, yards, gardens, and roads.	151	10·453	Pasture.
103	·075	House and garden.	152	·553	Pasture.
104	2·365	Pasture.	153	1·390	Pasture.
105	1·388	Pasture.	154	·890	Houses, yards, garden, road, &c.
106	1·822	Pasture, &c.	155	1·109	Pasture.
107	·075	House and garden.	156	1·883	Pasture.
108	2·589	Pasture.	157	2·628	Pasture.
109	1·675	Pasture.			
110	2·547	Pasture.			
111	3·355	Pasture.			
112	2·401	Pasture.			
113	2·511	Pasture.			
114	1·344	Pasture.			

No. on Plan.	Area in Acres.	Remarks.	No. on Plan.	Area in Acres.	Remarks.
158	·327	Pasture.	202	·237	Church and yard.
159	·545	Road.	203	·113	Houses and garden.
160	·230	Houses, garden, and grass.	204	1·704	Pasture.
			205	2·824	Pasture, &c.
161	3·364	Pasture.	206	2·461	Pasture.
162	1·151	Pasture, &c.	207	2·213	Pasture.
162a	·100	Garden.	208	·423	Road.
163	1·248	Houses, yards, gardens, &c.	209	2·506	Pasture.
			210	4·268	Pasture and trees.
164	1·228	Pasture.	211	3·594	Pasture.
165	1·514	Pasture.	212	·100	Houses and garden.
166	2·107	Pasture.	213	2·467	Pasture, trees, &c.
167	1·373	Pasture.	214	2·252	Pasture, &c.
168	3·915	Pasture.	215	2·572	Pasture, &c.
169	·381	Pasture.	216	4·484	Pasture.
170	·463	Pasture.	217	4·441	Pasture, &c.
171	·354	Houses, gardens, and yards.	218	2·817	Pasture, &c.
			219	2·442	Pasture, &c.
172	·100	Garden.	220	3·215	Road.
173	1·478	Pasture.	221	·201	Houses, garden, and yards.
174	·328	Pasture.			
175	·113	Houses, pasture, and yard.	222	3·334	Pasture.
			223	9·198	Pasture and old quarry.
176	3·171	Pasture.	224	2·085	Pasture.
177	5·906	Pasture.	225	2·129	Pasture.
178	1·360	Pasture.	226	5·039	Pasture, &c.
179	·197	Road.	227	1·306	Pasture.
180	1·178	Pasture.	228	·590	Houses, yard, garden, and road.
181	3·630	Pasture, &c.			
182	6·837	Pasture.	229	2·519	Pasture,
183	1·463	Pasture.	230	2·574	Pasture, &c.
184	8·122	Pasture, &c.	231	·405	Wood.
185	·425	Houses, yard, garden, and grass.	232	·375	Rough pasture, &c.
			233	1·012	Pasture, &c.
186	·903	Road.	234	·142	Houses and garden.
187	·172	Pasture.	235	3·851	Pasture.
188	·162	Pasture.	236	10·614	Pasture, &c.
189	·883	Houses, gardens, and road.	237	·273	Garden.
			238	·463	Pasture.
190	·438	Pasture.	239	8·165	Pasture, &c.
191	1·080	Pasture.	240	1·374	Pasture.
192	1·998	Pasture.	241	2·568	Pasture.
193	·998	Pasture.	242	·116	Houses and garden.
194	6·553	Pasture.	243	1·458	Pasture.
195	·225	Rough pasture.	244	4·354	Pasture.
196	1·587	Pasture.	245	·397	Road and house.
197	1·128	Todd Brook (part of).	246	2·654	Pasture.
198	2·214	Pasture.	247	2·525	Pasture.
199	4·259	Pasture.	248	·152	Pasture.
200	1·769	Pasture.	249	·740	Pasture.
201	·307	Houses, gardens, and yards.	250	3·166	Pasture.
			251	6·359	Pasture.

No. on Plan.	Area in Acres.	Remarks.	No. on Plan.	Area in Acres.	Remarks.
252	2·024	Pasture.	298	3·294	Pasture, &c.
253	1·853	Pasture.	299	·110	Pasture.
254	2·289	Pasture.	300	1·113	Pasture.
255	1·695	Pasture.	301	·658	Pasture.
256	·446	Pasture.	302	3·074	Pasture, &c.
257	·672	Pasture.	303	3·765	Pasture.
258	1·260	Pasture.	304	6·065	Pasture.
259	1·430	Pasture.	305	2·832	Pasture.
260	2·309	Pasture, &c.	306	4·269	Pasture.
261	3·524	Pasture.	307	·985	Pasture.
262	5·011	Pasture, &c.	308	1·767	Pasture.
263	·175	Houses, garden, and yard.	309	3·537	Pasture.
			310	·370	Wood.
264	1·065	Pasture, &c.	311	·230	Wood.
265	4·634	Pasture.	312	·653	Wood.
266	1·722	Pasture.	313	1·920	Pasture.
266a	·120	Houses and garden.	314	1·657	Pasture.
267	7·066	Pasture.	315	·312	Road.
267a	·100	Wood.	316	1·438	Pasture.
268	3·997	Pasture.	317	·147	Houses and garden.
269	6·531	Pasture.	318	1·930	Pasture.
270	3·154	Pasture.	319	4·599	Pasture, &c.
271	2·899	Pasture.	320	4·174	Pasture.
272	3·761	Pasture.	321	1·553	Pasture.
273	·116	Houses, yard, and road.	322	2·061	Pasture.
			323	1·066	Pasture.
274	2·496	Pasture.	324	2·049	Pasture.
275	1·032	Road.	325	2·552	Pasture.
276	1·773	Pasture.	326	·137	Houses and gardens.
277	·273	Houses, garden, and yards.	327	2·084	Pasture.
			328	·438	Pasture.
278	4·144	Pasture.	329	·820	Road.
279	2·911	Pasture.	330	1·100	Pasture.
280	3·377	Pasture.	331	2·941	Pasture.
281	·083	Road.	332	1·718	Pasture.
282	·525	Pasture, &c.	333	7·722	Pasture.
283	·771	Pasture.	334	·370	Pasture.
284	·122	Pasture.	335	·552	Pasture.
285	1·132	Pasture.	336	4·036	Pasture,
286	1·768	Pasture.	337	4·476	Pasture.
287	5·775	Pasture.	337a	·250	Houses, yard, and road.
288	·155	Houses, garden, and yard.	338	2·474	Pasture.
289	·260	Pasture.	339	3·042	Pasture and trees.
290	2·291	Pasture.	340	1·622	Pasture.
291	3·066	Pasture & old quarry.	341	2·712	Pasture.
292	3·987	Pasture.	342	1·807	Pasture.
293	8·705	Pasture.	343	2·089	Pasture.
294	5·294	Pasture.	344	·943	Wood.
295	·071	House and garden.	345	1·090	Wood.
296	1·524	Pasture.	346	3·447	Wood, &c.
297	1·078	Pasture.	347	1·762	Pasture.

No. on Plan.	Area in Acres.	Remarks.	No. on Plan.	Area in Acres.	Remarks.
348	3·309	Pasture.	393	8·421	Pasture.
349	1·950	Pasture.	394	2·493	Wood, rough pasture, &c.
350	·592	Pasture and trees.			
351	·178	Houses, yard, and road.	395	1·266	Pasture.
			396	·462	Road.
352	·622	Pasture, houses, and road.	397	1·831	Pasture.
			398	·442	Pasture.
353	11·803	Pasture, wood, &c.	399	3·437	Pasture.
354	1·966	Pasture, &c.	400	1·967	Pasture.
355	1·473	Pasture, &c.	401	3·632	Pasture.
356	4·716	Pasture, &c.	402	25·468	Pasture.
357	2·493	Pasture.	403	4·909	Pasture.
358	·345	Pasture, house, and garden.	404	1·247	Pasture.
			405	3·454	Pasture.
359	1·926	Pasture.	406	3·907	Pasture.
360	·128	Garden and ruins.	407	4·033	Rough pasture, &c.
361	4·169	Pasture, &c.	408	·694	Rough pasture.
362	3·236	Pasture.	409	·327	Pasture.
363	2·293	Pasture.	410	3·264	Pasture.
364	1·808	Road.	411	·227	Pasture.
365	·382	Houses, garden, and yards.	412	·211	Houses, yard, garden, and road.
366	1·150	Pasture, &c.	413	3·634	Pasture.
367	7·718	Pasture, &c.	414	6·895	Pasture, &c.
368	3·324	Pasture.	415	20·170	Pasture, &c.
369	2·897	Pasture.	416	4·812	Pasture.
370	3·284	Pasture.	417	2·608	Pasture.
371	3·728	Pasture, &c.	418	5·156	Arable, &c.
372	·391	Todd Brook (part of).	419	10·609	Pasture.
373	·737	Pasture.	420	2·535	Wood, &c.
374	4·304	Pasture.	421	3·512	Pasture.
375	·362	Pasture.	422	·395	Pasture, &c.
376	2·049	Pasture, &c.	423	3·053	Pasture.
377	2·262	Pasture.	424	3·282	Pasture, &c.
378	6·643	Pasture.	425	·303	Houses, garden, and yards.
379	2·172	Pasture, &c.			
380	3·664	Pasture, &c.	426	·975	Pasture, &c.
381	6·027	Road.	427	4·157	Pasture, &c.
382	11·364	Rough pasture and stones.	428	5·881	Pasture, &c.
			429	6·417	Pasture, &c.
383	·145	Garden.	430	1·345	Pasture.
384	5·416	Pasture.	431	·150	Grass.
385	3·854	Pasture, &c.	432	5·809	Pasture.
386	3·386	Pasture, &c.	433	6·515	Pasture, &c.
387	3·328	Pasture, &c.	434	3·649	Pasture, &c.
388	3·967	Pasture, &c.	435	1·123	Pasture.
389	·225	Houses, orchard, and yard.	436	9·268	Pasture, trees, &c.
			437	2·298	Pasture.
390	4·532	Pasture, &c.	438	6·309	Pasture.
391	·180	Houses, garden, and yard.	439	·723	Wood, &c.
			440	1·470	Houses, yards, garden, and roads.
392	3·876	Pasture, &c.			

No. on Plan.	Area in Acres.	Remarks.
441	3·944	Wood, &c.
442	2·263	Pasture.
443	5·076	Pasture, &c.
444	6·890	Pasture.
445	12·136	Pasture.
446	10·983	Pasture, &c.
447	39·392	Pasture, &c.
448	3·715	Pasture, &c.
449	1·180	Rough pasture, furze, and house.
450	·988	Wood, &c.
451	1·264	Rough pasture and furze.
452	3·285	Pasture.
453	3·700	Pasture.
454	9·643	Pasture.
455	3·205	Pasture.
456	2·394	Pasture.
457	3·412	Pasture.
458	4·710	Pasture.
459	18·192	Pasture, &c.
460	7·923	Pasture and house.
461	8·010	Rough pasture, &c.
462	7·155	Pasture.
463	·222	Houses and yards.
464	5·768	Pasture.
465	2·356	Pasture.
	1232·213	

RECAPITULATION.

1200·906	Land.
24·925	Roads.
6·382	Water.
1232·213	Total area of the Township of Kettleshulme.

TOWNSHIP OF RAINOW.

No. on Plan.	Area in Acres.	Remarks.
1	·568	Gravel pit, wood, &c.
2	·840	Pasture.
3	1·241	Pasture.
4	1·140	Wood and stream.
5	2·777	Pasture and stream.
6	4·299	Rough pasture.
7	·577	Pasture.
8	2·695	Pasture.
9	1·202	Stream, rough pasture, &c.
10	·684	Pasture.
11	·192	Houses, yard, and rough pasture.
12	·898	Pasture.
13	38·109	Wood, stream, and road.
14	3·878	Pasture.
15	2·442	Road.
16	1·677	Pasture, wood, &c.
17	4·068	Pasture.
18	5·360	Pasture, &c.
19	4·255	Pasture.
20	4·403	Pasture.
21	3·846	Pasture and wood.
22	1·289	Rough pasture, &c.
23	·315	Road.
24	4·680	Pasture.
25	·943	Houses, yards, gardens, &c.
26	·594	Orchard.
27	·489	Pasture.
28	5·553	Pasture.
29	·668	Rough pasture, &c.
30	·993	Wood.
31	3·313	Pasture.
32	9·017	Pasture, &c.
33	5·357	Pasture.
34	·117	Pasture.
35	·285	Road.
36	2·181	Pasture.
37	1·255	Pasture.
38	2·982	Road.
39	·716	Rough pasture.
40	2·554	Pasture.
41	3·302	Pasture.
42	·769	Road.
43	1·364	Pasture.
44	14·845	Pasture.
45	·197	Wood.
46	2·988	Pasture.
47	1·823	Pasture.
48	4·039	Pasture.
49	·310	Houses, garden, and yards.
50	3·930	Pasture.
51	3·665	Pasture.

No. on Plan.	Area in Acres.	Remarks.	No. on Plan.	Area in Acres.	Remarks.
52	7·421	Pasture.	98	2·032	Pasture.
53	3·825	Pasture.	99	1·040	Pasture.
54	3·338	Pasture.	100	6·966	Pasture.
55	7·933	Pasture.	101	10·072	Pasture.
56	17·612	Pasture.	102	3·428	Pasture and house.
57	2·551	Pasture.	103	1·623	Pasture.
58	18·293	Pasture, &c.	104	·160	Pasture.
59	1·756	Pasture.	105	·763	Wood.
60	·292	Houses, yards, and road.	106	3·635	Pasture.
			107	2·136	Pasture.
61	·631	Road, house, garden, &c.	108	2·310	Pasture.
			109	2·767	Pasture.
62	1·045	Pasture.	110	1·635	Pasture.
63	·171	Houses, garden, and yard.	111	2·161	Pasture.
			112	2·471	Pasture.
64	7·927	Pasture and garden.	113	2·207	Pasture.
65	5·920	Pasture.	114	2·808	Pasture.
66	1·701	Road.	115	3·268	Pasture.
67	·210	Wood.	116	4·458	Pasture.
68	14·629	Pasture.	117	1·075	Road.
69	18·693	Pasture, &c.	118	4·204	Pasture and pond.
70	·283	Pasture.	119	·075	Houses and garden.
71	·696	Rough pasture and roads.	120	1·993	Pasture.
			121	4·626	Pasture, &c.
72	·754	Wood.	122	·327	Houses, garden, and yards.
73	7·468	Pasture.			
74	4·523	Pasture.	123	1·406	Pasture and garden.
75	2·937	Pasture.	124	1·421	Arable.
76	5·639	Pasture.	125	2·403	Pasture.
77	6·118	Pasture, &c.	126	·105	Houses and gardens.
78	6·100	Pasture, &c.	127	2·316	Pasture.
79	1·851	Pasture, &c.	128	4·295	Pasture.
80	4·873	Pasture, &c.	129	3·287	Pasture and garden.
81	7·479	Pasture.	130	1·073	Pasture.
82	·543	Road.	131	5·846	Pasture.
83	2·387	Pasture.	132	·719	Houses, yards, gardens, and road.
84	1·481	Pasture.			
85	·338	Pasture.	133	·217	Garden, &c.
85a	·325	Todd Brook (part of).	134	1·620	Road.
86	8·891	Pasture.	135	1·318	Arable.
87	·693	Pasture.	136	2·587	Pasture.
88	4·333	Pasture and house.	137	2·806	Pasture.
89	·189	Marsh.	138	4·095	Pasture.
90	·249	Marsh.	139	2·914	Pasture.
91	·085	Todd Brook (part of).	140	3·425	Pasture, &c.
92	3·560	Pasture.	141	5·053	Pasture.
93	·120	Garden.	142	2·287	Pasture.
94	6·775	Pasture.	143	1·343	Pasture.
95	·728	Pasture.	144	4·944	Pasture, &c.
96	·927	Houses, yards, road, &c.	145	2·250	Arable.
			146	2·459	Pasture.
97	·705	Pasture.	147	·198	Houses and gardens.

No. on Plan.	Area in Acres.	Remarks.	No. on Plan.	Area in Acres.	Remarks.
148	2·287	Pasture.	197	2·611	Wood, rough pasture, &c.
149	1·268	Pasture.			
150	2·160	Pasture, &c.	198	1·123	Pasture.
151	·469	Pasture.	199	2·344	Wood and rough pasture.
152	4·106	Pasture.			
153	3·625	Pasture.	200	4·299	Pasture.
154	·205	Houses and gardens.	201	·402	Houses, yard, garden, and road.
155	2·226	Pasture.			
156	5·053	Pasture.	202	4·024	Pasture.
156a	1·016	Pasture.	203	7·289	Pasture, &c.
157	·705	Houses, yards, garden, and road.	204	2·462	Pasture.
			205	10·018	Pasture.
158	·509	Pasture.	206	·703	Gardens.
159	·193	Houses and gardens.	207	·348	Wood.
160	·464	Wood.	208	1·824	Houses, yards, &c.
161	·427	Wood.	209	2·015	Wood.
162	1·490	Pasture.	210	·105	Ingersley Hall.
163	6·989	Pasture, &c.	211	3·510	Ornamental ground and wood.
164	3·021	Wood, &c.			
165	6·144	Pasture, &c.	212	30·986	Ornamental ground, &c.
166	·407	Pond.			
167	·465	Ornamental ground.	213	2·526	Pasture.
168	1·746	Pasture, houses, &c.	214	1·060	Pasture.
169	·107	Garden.	215	·158	Garden and house.
170	·687	Wood and quarry.	216	·050	Dam (part of).
171	·270	Houses and garden.	217	·444	Rough pasture, &c.
172	7·622	Pasture and furze.	218	·974	Road.
173	3·850	Arable, &c.	219	·637	Houses, yards, rough pasture, &c.
174	1·100	Wood and road.			
175	·231	Wood.	220	2·708	Pasture.
176	3·703	Pasture, &c.	221	.566	Dam.
177	1·113	Pasture.	222	·128	Garden.
178	·108	Road.	223	·524	Wood.
179	4·674	Pasture.	224	3·405	Pasture, &c.
180	2·629	Pasture.	225	5·448	Pasture.
181	8·086	Pasture, &c.	226	2·518	Pasture, &c.
182	·676	Houses, gardens, and yards.	227	1·859	Wood and stream.
			228	·105	Wood, &c.
183	4·496	Pasture.	229	·504	Road.
184	3·126	Pasture.	230	1·787	Houses, yards, &c.
185	2·261	Pasture.	231	1·450	Pasture, &c.
186	3·842	Pasture, &c.	232	·672	Arable, &c.
187	4·749	Pasture.	233	·397	Pasture.
188	2·746	Pasture.	234	6·674	Wood.
189	4·107	Pasture.	235	1·752	Pasture.
190	3·657	Pasture.	236	·579	Pasture, &c.
191	5·936	Pasture, &c.	237	·922	Pasture, &c.
192	3·714	Pasture.	238	1·162	Houses, rough pasture, gardens, &c.
193	2·689	Road.			
194	4·625	Pasture, pond, &c.	239	2·411	Pasture.
195	4·621	Pasture, &c.	240	·122	Wood.
196	4·072	Pasture.	241	·510	Houses, gardens, &c.

No. on Plan.	Area in Acres.	Remarks.	No. on Plan.	Area in Acres.	Remarks.
242	1·503	Pasture.	289	1·609	Pasture.
243	8·628	Pasture, furze, &c.	290	5·003	Pasture.
244	·215	Wood.	291	2·140	Pasture.
245	1·106	Wood.	292	·335	Road.
246	20·837	Pasture.	293	1·830	Pasture.
247	4·157	Wood.	294	4·441	Pasture.
248	2·006	Clough Pool.	295	2·092	Pasture.
249	1·393	Rough pasture and wood.	296	1·798	Pasture.
			297	11·370	Pasture, &c.
250	4·276	Pasture.	298	1·184	Rough pasture and furze.
250a	·270	Wood.			
251	·184	Wood.	299	3·518	Pasture.
252	11·978	Arable.	300	·120	House and grass.
253	1·750	Pasture.	301	·449	Arable.
254	2·291	Pasture.	302	5·545	Rough pasture, wood, &c.
255	1·580	Pasture, &c.			
256	2·503	Pasture.	303	1·738	Rough pasture and wood.
257	1·914	Pasture.			
258	2·183	Pasture.	304	4·159	Pasture.
259	4·827	Pasture.	305	2·587	Pasture.
260	1·735	Pasture.	306	·145	House and garden,
261	6·054	Pasture.	307	·653	Pasture.
262	8·274	Arable.	308	5·627	Pasture.
263	2·749	Pasture.	309	2·799	Pasture.
264	·195	Road, &c.	310	·475	Pasture.
265	1·860	Pasture, &c.	311	4·331	Pasture.
266	2·130	Pasture.	312	·213	Pasture.
267	2·327	Pasture.	313	·355	Pasture.
268	4·249	Pasture, &c.	314	·215	Houses, garden, and yard.
269	5·764	Pasture.			
270	2·747	Pasture.	315	·634	Road.
271	·485	Houses, gardens, and yards.	316	3·157	Pasture.
			317	5·225	Arable.
272	8·404	Pasture.	318	4·478	Arable.
273	1·289	Rough pasture.	319	4·982	Pasture.
274	·694	Wood, &c.	320	·360	Pasture, garden, &c.
275	3·903	Pasture, &c.	321	3·679	Pasture.
276	·679	Pasture.	322	4·629	Pasture.
277	·140	House, garden, and yard.	323	·644	Houses, yards, garden, and road.
278	2·233	Pasture.	324	1·179	Pasture.
279	3·896	Pasture.	325	6·821	Pasture, &c.
280	·185	House, garden, and yard.	326	5·926	Pasture, &c.
			327	·561	Quarry, pasture, garden, and road.
281	·167	Garden.			
282	2·667	Pasture.	328	·155	Houses, gardens, and pasture.
283	2·773	Pasture.			
284	1·572	Pasture.	329	·280	Pasture.
285	1·970	Pasture.	330	1·955	Rough pasture, stones, &c.
286	2·195	Pasture.			
287	2·914	Pasture.	331	1·908	Furze and stones.
288	1·931	Pasture.	332	2·932	Pasture.

No. on Plan.	Area in Acres.	Remarks.	No. on Plan.	Area in Acres.	Remarks.
333	·871	Furze.	381	·184	Houses, garden, and yard.
334	3·761	Pasture.	382	·792	Rough pasture and stones.
335	3·091	Pasture.	383	2·338	Pasture.
336	·105	Houses and gardens.	384	1·972	Pasture.
337	4·563	Road.	385	2·063	Pasture.
338	·979	Pasture.	386	2·231	Pasture.
339	1·460	Pasture.	387	5·238	Pasture, house, and waste.
340	2·980	Pasture.	388	3·257	Pasture.
341	1·246	Pasture.	389	6·574	Pasture.
342	2·002	Pasture.	390	3·983	Pasture.
343	3·641	Pasture, &c.	391	9·690	Pasture, &c.
344	6·703	Pasture.	392	1·199	Quarry.
345	·109	House and garden.	393	3·733	Pasture, houses, gardens, &c.
346	1·479	Pasture.	394	2·276	Pasture.
347	3·051	Pasture.	395	3·394	Pasture.
348	1·343	Wood, &c.	396	1·853	Pasture.
349	1·122	Pasture.	397	1·202	Pasture.
350	2·062	Pasture.	398	6·403	Pasture.
351	·604	Pasture.	399	·142	Road.
352	1·274	Pasture.	400	·616	Road.
353	5·941	Pasture.	401	3·827	Pasture.
354	1·760	Pasture.	402	·604	Pasture.
355	1·304	Pasture.	403	·766	Houses, yards, gardens, and orchard.
355a	1·012	Pasture.	404	2·352	Road.
356	3·814	Pasture, &c.	405	·170	Houses, garden, and yard.
357	1·046	Road.	406	1·436	Pasture.
358	1·743	Pasture.	407	1·755	Pasture.
359	1·830	Pasture.	408	3·686	Pasture.
360	·453	Pasture.	409	4·118	Pasture, &c.
361	·354	Pasture.	410	3·791	Pasture.
362	·688	Pasture, &c.	411	1·575	Pasture.
363	·696	Quarry and house.	412	2·714	Pasture.
364	·482	Pasture and house.	413	14·260	Road.
365	·507	Pasture and house.	414	5·109	Pasture.
366	·292	Rough pasture and furze.	415	5·204	Pasture.
367	·271	Pasture.	416	·664	Pasture, &c.
368	2·241	Pasture, &c.	417	·475	Pasture.
369	1·963	Pasture.	418	3·310	Pasture.
370	·405	Road.	418a	2·767	Pasture.
371	2·523	Pasture.	419	4·366	Pasture.
372	·477	Pasture.	420	14·914	Pasture.
373	·326	Road.	421	2·903	Road.
374	2·083	Pasture.	422	7·930	Arable.
375	1·808	Houses, gardens, and yards.	423	4·907	Pasture.
376	·319	Houses, gardens, and yards.	424	2·843	Pasture.
377	·223	Pasture.	425	2·071	Pasture.
378	·904	Pasture and stones.			
379	1·362	Pasture.			
380	·649	Pasture.			

No. on Plan.	Area in Acres.	Remarks.	No. on Plan.	Area in Acres.	Remarks.
426	·184	Arable.	471	4·836	Pasture.
427	2·810	Pasture.	472	7·331	Pasture.
428	2·961	Pasture.	473	8·270	Arable.
429	·123	Garden.	474	7·616	Pasture.
430	2·465	Pasture.	475	·278	Wood.
431	·110	House, garden, and yard.	476	·173	Wood.
			477	·120	Garden.
432	6·298	Pasture.	478	4·470	Pasture.
433	·248	Houses, gardens, and yards.	479	3·407	Pasture.
			480	·529	Pasture.
434	·365	Pasture.	481	·579	Houses, yards, gardens, &c.
435	9·260	Pasture.			
436	3·207	Pasture.	482	2·501	Pasture.
437	6·369	Pasture.	483	4·173	Pasture.
438	6·818	Pasture.	484	4·704	Pasture.
439	5·137	Pasture.	485	2·398	Pasture.
440	·191	Wood, house, and yard.	486	2·214	Pasture.
			487	3·738	Pasture.
441	·167	Houses, garden, and yard.	488	2·770	Wood, &c.
			489	1·069	Pasture.
442	·155	House, yard, garden, and road.	490	3·045	Pasture.
			491	·110	Wood.
443	6·096	Pasture.	492	3·190	Pasture.
444	2·268	Pasture.	493	·786	Pasture.
445	1·181	Pasture.	494	1·554	Houses, yards, gardens, &c.
446	2·208	Pasture.			
447	4·059	Pasture.	495	4·615	Arable.
448	1·400	Pasture.	496	·772	Road.
449	1·104	Pasture.	497	2·539	Pasture.
450	1·610	Pasture.	498	3·584	Pasture.
451	2·265	Pasture.	499	7·111	Pasture.
452	2·892	Pasture.	500	3·721	Pasture.
453	·160	Houses, garden, and yards.	501	5·347	Pasture.
			502	5·835	Pasture.
454	1·713	Pasture.	503	3·337	Arable.
455	5·337	Pasture.	504	10·598	Pasture.
456	2·021	Pasture.	505	2·929	Pasture.
457	·374	Houses, yard, garden, and road.	506	1·433	Wood.
			506a	8·457	Pasture, &c.
458	5·471	Pasture.	507	1·440	Pasture, &c.
459	16·338	Pasture.	508	3·290	Pasture, &c.
460	3·200	Pasture.	509	4·081	Rough pasture, pasture, &c.
461	2·401	Pasture.			
462	1·919	Pasture.	510	3·807	Pasture, &c.
463	2·150	Pasture.	511	1·455	Pasture.
464	2·478	Pasture.	512	1·872	Pasture.
465	1·231	Pasture.	513	·572	Pasture.
466	4·396	Pasture.	514	1·047	Arable.
467	3·816	Pasture.	515	1·991	Pasture.
468	1·683	Pasture.	516	7·166	Pasture.
469	2·018	Pasture.	517	5·573	Pasture.
470	2·543	Pasture.	518	·216	Houses and garden.

No. on Plan.	Area in Acres.	Remarks.	No. on Plan.	Area in Acres.	Remarks.
519	1·570	Pasture.	567	·223	Houses, garden, and yards.
520	3·634	Pasture.	568	1·202	Pasture.
521	·747	Houses, yards, garden, and road.	569	6·733	Pasture.
522	·944	Pasture.	570	16·605	Pasture.
523	5·822	Pasture.	571	12·192	Pasture.
524	6·961	Pasture.	572	15·863	Pasture.
525	3·879	Pasture.	573	16·008	Pasture.
526	4·863	Pasture.	574	4·785	Pasture, &c.
527	·136	Road.	575	14·132	Pasture, &c.
528	1·592	Pasture.	576	4·162	Pasture.
529	9·880	Pasture, &c.	577	·298	Wood.
530	1·309	Wood.	578	5·502	Pasture.
531	6·229	Pasture, &c.	579	7·893	Pasture.
532	3·796	Pasture.	580	1·417	Arable.
533	4·364	Pasture.	581	·599	Houses, yards, gardens, and road.
534	3·152	Pasture, &c.	582	2·855	Pasture.
535	5·390	Pasture.	583	3·793	Pasture.
536	2·992	Pasture.	584	·838	Rough pasture, &c.
537	7·083	Pasture.	585	·110	Garden.
538	2·911	Pasture.	586	6·029	Pasture, &c.
539	4·286	Pasture.	587	·549	Todd Brook (part of).
540	·796	Arable.	588	·164	Pasture.
541	·634	Pasture.	589	4·247	Pasture.
542	4·884	Pasture.	590	2·355	Pasture.
543	3·392	Pasture and bushes.	591	1·195	Pasture.
544	2·260	Pasture.	592	·690	Pasture, house, &c.
545	2·508	Pasture.	593	6·388	Pasture.
546	3·656	Pasture.	594	2·327	Pasture and house.
547	10·459	Pasture.	595	4·861	Pasture.
548	4·966	Pasture.	596	·473	Rough pasture.
549	16·627	Pasture.	597	1·534	Pasture.
550	4·323	Pasture.	598	1·233	Arable.
551	4·700	Pasture, &c.	599	3·354	Pasture.
552	·375	Rough pasture and furze.	600	14·828	Pasture.
553	3·497	Arable.	600a	·376	Pasture.
554	6·346	Pasture.	601	3·144	Pasture.
555	27·396	Pasture, &c.	602	3·561	Pasture.
556	14·603	Pasture.	603	2·441	Pasture.
557	2·563	Pasture.	604	·519	Pasture.
558	·290	Wood.	605	1·830	Pasture, &c.
559	·113	Garden.	606	1·397	Pasture.
560	1·355	Rough pasture, furze, &c.	607	1·577	Wood, &c.
			608	3·028	Pasture.
561	1·317	Rough pasture, furze, &c.	609	·332	Houses, yards, gardens, and road.
562	7·767	Pasture.	610	·494	Pasture.
563	7·131	Pasture.	611	4·012	Pasture.
564	9·058	Pasture.	612	2·668	Pasture.
565	2·342	Pasture.	613	3·978	Pasture.
566	12·849	Pasture.	614	·335	Rough pasture.

No. on Plan.	Area in Acres.	Remarks.	No. on Plan.	Area in Acres.	Remarks.
615	·270	Old quarry, &c.	662	4·542	Pasture.
616	7·801	Pasture, &c.	663	4·794	Pasture, &c.
617	5·157	Pasture.	664	3·287	Pasture.
618	7·035	Rough pasture.	665	2·108	Pasture.
619	26·992	Pasture.	666	6·162	Pasture.
620	8·090	Pasture.	667	2·181	Pasture.
621	10·825	Wood.	668	2·488	Pasture, &c.
622	3·444	Pasture.	669	·439	Wood.
623	1·439	Wood, &c.	670	1·754	Pasture.
624	1·956	Arable.	671	6·177	Pasture.
625	10·119	Pasture.	672	3·121	Pasture.
626	11·684	Pasture.	673	·126	Houses and garden.
627	2·378	Pasture, &c.	674	1·148	Rough pasture and furze.
628	1·138	Wood.			
629	3·014	Pasture.	675	1·254	Pasture, &c.
630	3·417	Bushes.	676	·839	Pasture.
631	3·377	Pasture.	677	·382	Wood.
632	1·173	Bushes.	678	·222	Wood.
633	8·199	Pasture.	679	17·890	Pasture, &c.
634	1·165	Pasture.	680	·491	Slope, road, &c.
635	·172	Waste, &c.	681	·764	Houses, gardens, and yards.
636	·192	Houses, garden, and yard.	682	4·653	Pasture.
637	1·142	Pasture.	683	1·208	Pasture.
638	8·373	Pasture, &c.	684	·556	Stream.
639	·729	Bushes.	685	·356	Pasture.
640	·497	Arable.	686	·281	Wood.
641	·381	Arable.	687	4·861	Pasture.
642	1·753	Wood, rough pasture, &c.	688	3·479	Pasture.
			689	4·885	Pasture.
643	3·492	Pasture.	690	2·277	Pasture.
643a	·339	Pasture.	691	5·576	Arable.
644	14·510	Pasture, &c.	692	3·896	Pasture.
645	3·034	Pasture. &c.	693	5·133	Pasture.
646	·460	Rough pasture, &c.	694	·393	Pasture.
647	·757	Pasture.	695	1·247	Pasture.
648	·355	House, garden, and yard.	696	2·929	Pasture.
			697	3·314	Pasture.
649	11·227	Pasture, &c.	698	·683	Arable.
650	3·139	Pasture.	699	2·176	Pasture.
651	1·622	Pasture.	700	3·258	Pasture.
652	1·647	Pasture.	701	4·411	Pasture.
653	4·244	Pasture.	702	·249	Pasture.
654	·903	Pasture.	703	2·258	Pasture.
655	·499	Houses, gardens, and yards.	704	4·105	Pasture.
			705	13·323	Pasture, &c.
656	5·233	Pasture.	706	2·721	Pasture.
657	2·354	Pasture.	707	2·672	Pasture.
658	2·515	Pasture.	708	1·042	Houses, gardens, and yards.
659	·302	Wood.			
660	4·375	Pasture.	709	1·005	Pasture.
661	1·125	Pasture.	710	·244	Houses and gardens.

No. on Plan.	Area in Acres.	Remarks.	No. on Plan.	Area in Acres.	Remarks.
711	2·507	Pasture.	755	·696	Stream.
712	4·867	Pasture and rough pasture.	756	·160	Pasture.
			757	2·821	Pasture.
713	1·871	Pasture.	758	2·962	Pasture.
714	2·118	Pasture.	759	3·987	Pasture.
715	1·411	Road.	760	·239	Pasture.
716	·294	Rough pasture and road.	761	1·632	Pasture.
			762	·377	Houses, garden, and yards.
717	·269	Houses and gardens.			
718	1·883	Pasture.	763	5·082	Pasture.
719	·504	Wood and rough pasture.	764	1·276	Pasture.
			765	·160	Houses, garden, &c.
720	1·052	Wood, &c.	766	3·481	Pasture.
721	5·589	Pasture, &c.	767	·344	Arable.
722	2·750	Arable.	768	·141	Wood.
723	1·397	Houses, gardens, and ornamental ground.	769	5·023	Pasture.
			770	·242	Houses, gardens, and yard.
724	·209	Pond.			
725	·741	Pasture.	771	·207	Road.
726	2·228	Pasture, &c.	772	·201	Houses, garden, and yard.
727	1·585	Pasture, &c.			
728	·386	Road.	773	2·905	Pasture, &c.
729	2·277	Pasture.	774	·180	Houses, garden, and yards.
730	·110	Houses and garden.			
731	·184	Garden.	775	·501	Church, school, and graveyard.
732	3·299	Pasture.			
733	·067	Houses and gardens.	776	4·298	Pasture.
734	·703	Dam.	777	·954	Houses, yards, gardens, &c.
735	1·821	Pasture.			
736	·608	Wood, &c.	778	8·258	Pasture.
737	10·313	Pasture, wood, &c.	779	·525	Road.
738	·937	Pasture.	780	·508	Gardens and rough pasture.
739	2·050	Pasture.			
740	·165	Houses, gardens, and yard.	781	3·462	Pasture.
			782	1·575	Pasture and wood.
741	4·551	Pasture.	783	1·009	Pasture.
742	·580	Wood.	784	·775	Wood, &c.
743	5·201	Rough pasture, furze, &c.	785	·614	Pasture.
			786	·299	Pasture.
744	7·562	Rough pasture, furze, &c.	787	2·036	Pasture, rough pasture, &c.
745	·149	House, garden, and road.	788	·635	Pasture.
			789	·432	Stream.
746	1·877	Pasture.	790	·278	Pasture.
747	11·891	Pasture, &c.	791	·575	Wood.
748	2·495	Pasture.	792	1·010	Houses, gardens, and yards.
749	3·177	Pasture.			
750	7·972	Pasture, wood, &c.	793	1·335	Pond.
751	2·995	Pasture.	794	·683	Wood.
752	2·353	Pasture.	795	1·410	Pasture.
753	·959	Arable.	796	·997	Pasture.
754	2·024	Pasture.	797	1·502	Pasture, wood, &c.

No. on Plan.	Area in Acres.	Remarks.	No. on Plan.	Area in Acres.	Remarks.
798	1·836	Pasture.	843	2·256	Pasture.
799	3·093	Pasture.	844	·249	Road, house, and yard.
800	1·748	Houses, yards, gardens, pasture, &c.	845	2·118	Pasture.
801	1·690	Pasture, &c.	846	·160	Garden.
802	·214	Pasture.	847	·490	Road, &c.
803	1·289	Houses, yards, gardens, and road.	848	·498	Pasture.
804	3·245	Pasture.	849	·531	Houses, gardens, and yards.
805	·137	Houses and gardens.	850	3·116	Pasture.
806	3·552	Pasture.	851	·407	Pasture and road.
807	·090	Houses and gardens.	852	·389	Houses and gardens.
808	1·362	Pasture.	853	·137	Pasture.
809	·171	Wood.	854	1·398	Pasture.
810	·667	Pond.	855	1·163	Pasture and pond.
811	1·146	Houses, yards, gardens, road, &c.	856	·165	Houses and pond.
			857	·135	Houses and gardens.
812	5·191	Pasture, wood, &c.	858	1·677	Pasture.
813	2·412	Pasture, &c.	859	3·522	Pasture.
814	5·312	Pasture, &c.	860	3·922	Pasture.
815	2·495	Quarry and rough pasture.	861	4·050	Pasture.
			862	2·319	Pasture.
816	·940	Old quarry, &c.	863	2·776	Pasture.
817	11·759	Pasture, wood, &c.	864	1·718	Pasture.
818	6·384	Pasture.	865	·113	Houses, garden, and yards.
819	·773	Quarry.			
820	5·642	Quarries, &c.	865a	·103	Houses and gardens.
821	·413	Rubbish.	866	3·422	Pasture.
822	1·038	Pasture.	867	1·919	Pasture.
823	·820	Arable.	868	2·837	Pasture, &c.
824	·885	Pasture.	869	·264	Houses and gardens.
825	·835	Road.	870	2·298	Pasture.
826	4·179	Pasture.	871	1·617	Pasture.
827	3·252	Pasture.	872	·118	Pasture.
828	2·682	Pasture, &c.	873	2·841	Pasture, &c.
829	3·367	Quarry and rough pasture.	874	·274	Pasture.
			875	·725	Pasture.
830	1·431	Road.	876	2·871	Pasture and stream.
831	·648	Houses, yard, garden, road, &c.	877	·266	Houses, gardens, and yards.
832	10·889	Pasture.	878	1·549	Pasture, &c.
833	·092	House, garden, and yards.	879	5·238	Pasture.
			880	1·147	Pasture and road.
834	·471	Wood.	881	4·124	Pasture.
835	6·874	Pasture.	882	5·362	Pasture.
836	5·548	Pasture.	883	2·652	Pasture.
837	5·557	Pasture, &c.	884	·503	Pasture.
838	1·624	Pasture.	885	·990	Houses, yards, gardens, &c.
839	2·577	Pasture.			
840	2·652	Pasture, &c.	886	·389	Pasture.
841	4·433	Pasture.	887	1·309	Pasture, &c.
842	·178	Pond.	888	·838	Houses, yards, &c.

No. on Plan.	Area in Acres.	Remarks.	No. on Plan.	Area in Acres.	Remarks.
889	·638	Road, house, wood, &c.	935	3·306	Pasture.
			936	4·417	Pasture.
890	·163	Stackyard.	937	4·790	Pasture.
891	·501	House, garden, and orchard.	938	2·279	Pasture.
			939	·753	Arable.
892	·342	Pasture.	940	4·830	Pasture and arable.
893	2·451	Pasture, &c.	941	4·870	Pasture, &c.
894	1·923	Pasture.	942	4·907	Pasture.
895	·955	Dam.	943	4·638	Pasture.
896	·405	Mill and yard.	944	5·359	Pasture.
897	2·741	Pasture.	945	6·032	Pasture.
898	1·977	Pasture.	946	·163	Houses and gardens.
899	1·358	Pasture.	947	4·604	Pasture.
900	5·007	Pasture.	948	1·747	Pasture, &c.
901	·140	Garden.	949	4·653	Pasture.
902	4·253	Pasture.	950	7·796	Pasture, &c.
903	1·946	Pasture.	951	5·508	Pasture.
904	4·562	Pasture, &c.	952	3·849	Pasture.
905	5·405	Pasture, &c.	952a	2·702	Pasture.
906	·170	House and garden.	953	3·704	Pasture.
907	·170	Dam.	954	4·967	Pasture.
908	1·251	Pasture.	955	6·540	Wood, rough pasture, &c.
909	·148	Houses, garden, and yard.	956	2·035	Pasture.
910	·781	Wood.	957	1·713	Wood.
911	5·839	Pasture.	958	4·501	Pasture, &c.
912	1·510	Pasture.	959	3·053	Pasture, &c.
913	·239	Houses and gardens.	960	13·578	Wood, rough pasture, &c.
914	4·053	Pasture.			
915	3·684	Pasture.	961	·150	Rough pasture.
916	·121	Houses and gardens.	962	·888	Wood.
917	1·311	Pasture.	963	2·787	Pasture, &c.
918	1·925	Pasture.	964	·264	Arable.
919	·084	House, garden, and graveyard.	965	1·894	Quarry, rough pasture, &c.
920	1·105	Pasture.	966	3·197	Pasture.
921	·123	Houses, garden, and yards.	967	3·274	Pasture, &c.
			968	3·489	Pasture, &c.
922	·204	Chapel and graveyard.	969	·669	Pasture.
			970	·423	Pasture.
923	2·179	Pasture.	971	·768	Houses, yards, gardens, and road.
924	2·679	Pasture.			
925	·244	Road.	972	1·575	Pasture, &c.
926	3·875	Pasture, &c.	973	·517	Wood.
927	2·293	Pasture, house, &c.	974	·424	Wood.
928	2·408	Pasture.	975	·109	Garden.
929	2·903	Pasture, &c.	976	·616	Wood.
930	1·167	Pasture.	977	2·570	Pasture.
931	3·822	Pasture.	978	2·079	Road.
932	·299	Wood.	979	·131	Houses and gardens.
933	2·430	Pasture.	980	7·613	Arable.
934	1·271	Pasture.	981	2·732	Pasture.

No. on Plan.	Area in Acres.	Remarks.	No. on Plan.	Area in Acres.	Remarks.
982	1·180	Pasture.	1028	1·454	Pasture.
983	5·035	Pasture, &c.	1029	·137	House and yard.
984	2·410	Wood.	1030	·242	Pasture.
985	2·006	Pasture.	1031	·165	Houses, garden, and yard.
986	2·836	Pasture.			
987	3·809	Pasture.	1032	1·762	Pasture.
988	3·681	Arable.	1033	2·012	Pasture, &c.
989	5·819	Pasture, &c.	1034	·145	Old quarry.
990	·819	Houses, yards, garden, and road.	1035	2·061	Pasture.
			1036	4·243	Pasture.
991	2·345	Pasture.	1037	1·545	Pasture.
992	5·247	Pasture.	1038	3·749	Pasture and garden.
993	2·343	Pasture.	1039	8·832	Pasture.
994	1·411	Rough pasture and stream.	1040	3·211	Pasture.
			1041	2·782	Pasture.
995	5·444	Pasture.	1042	2·874	Pasture.
996	13·418	Pasture.	1043	6·274	Pasture.
997	·509	Houses, yard, garden, and wood.	1044	4·963	Pasture.
			1045	7·847	Pasture.
998	4·342	Pasture.	1046	3·606	Pasture.
999	·220	Garden, &c.	1047	1·300	Pasture.
1000	2·258	Pasture.	1048	5·586	Pasture.
1001	5·854	Pasture.	1049	5·492	Pasture.
1002	3·881	Pasture.	1050	·598	Road.
1003	4·252	Pasture.	1051	1·715	Pasture.
1004	1·657	Rough pasture, &c.	1052	·298	Houses, yards, gardens, and road.
1005	4·243	Arable.			
1006	·648	Pasture.	1053	·811	Pasture.
1007	·307	Waste.	1054	1·682	Pasture.
1008	8·420	Pasture.	1055	2·579	Rough pasture, &c.
1009	16·204	Pasture, &c.	1056	·128	Grass.
1010	1·359	Wood, rough pasture, and stream.	1057	·238	Rough pasture.
			1058	·620	Pasture.
1011	2·196	Rough pasture, &c.	1059	·396	Houses, pasture, and road.
1012	·234	Road.			
1013	·553	Bushes and trees.	1060	·242	Grass.
1014	2·167	Pasture and stream.	1061	3·233	Pasture.
1015	3·941	Pasture.	1062	·246	Houses, garden, and yards.
1016	2·944	Rough pasture, &c.			
1017	4·305	Pasture, &c.	1063	2·469	Pasture.
1018	2·443	Rough pasture and furze.	1064	·175	Wood.
			1065	1·144	Pasture.
1019	11·052	Rough pasture, furze, and stream.	1066	1·338	Pasture.
			1067	4·579	Pasture.
1020	·895	Wood.	1068	3·342	Pasture.
1021	3·838	Pasture.	1069	10·075	Pasture.
1022	3·016	Pasture, &c.	1070	2·387	Pasture, &c.
1023	4·666	Pasture.	1071	4·837	Pasture, &c.
1024	3·963	Pasture.	1072	1·558	Pasture.
1025	2·218	Pasture.	1073	1·065	Pasture.
1026	2·135	Pasture.	1074	2·549	Pasture.
1027	3·969	Pasture.	1075	3·592	Pasture.

No. on Plan.	Area in Acres.	Remarks.	No. on Plan.	Area in Acres.	Remarks.
1076	1·655	Pasture.	1121	5·776	Pasture.
1077	2·991	Pasture.	1122	·914	Pasture.
1078	·288	Houses, gardens, &c.	1123	·743	Pasture.
1079	1·602	Pasture.	1124	1·072	Pasture.
1080	·551	Old quarry, wood, &c.	1125	1·595	Pasture.
			1126	3·244	Pasture.
1081	1·052	Pasture.	1127	6·927	Pasture.
1082	2·214	Pasture.	1128	2·789	Pasture.
1083	·160	Houses, garden, and yard.	1129	6·347	Pasture.
			1130	2·375	Pasture.
1084	·279	Pasture.	1131	5·391	Road.
1085	·777	Pasture.	1132	3·233	Pasture, &c.
1086	·640	Pasture.	1133	2·562	Pasture.
1087	·828	Pasture.	1134	3·852	Pasture, &c.
1088	1·431	Pasture.	1135	·128	Houses, garden, and yards.
1089	1·453	Pasture.			
1090	3·064	Pasture and old quarry.	1136	4·335	Pasture.
1091	·706	Houses, yards, garden, and wood.	1137	18·390	Pasture.
			1138	·176	Pasture.
1092	·222	House and yards.	1139	5·989	Pasture.
1093	1·969	Pasture.	1140	10·214	Pasture, &c.
1094	1·192	Pasture.	1141	·168	Garden.
1095	1·230	Pasture.	1142	1·765	Pasture.
1096	·519	Quarry, &c.	1143	4·866	Pasture.
1097	·633	Pasture.	1144	·112	Houses and stackyard.
1098	·869	Pasture.	1145	·112	Houses, garden, and yard.
1099	1·974	Pasture.			
1100	·523	Pasture.	1146	1·648	Pasture.
1101	·829	Pasture.	1147	4·235	Pasture.
1102	3·300	Pasture.	1148	·224	Houses, yard, garden, and waste.
1103	·585	Pasture.			
1104	3·805	Pasture, &c.	1149	6·213	Pasture.
1104a	·270	Houses, garden, and yards.	1150	·928	Pasture.
			1151	2·150	Pasture.
1105	4·212	Pasture.	1152	15·480	Pasture.
1106	2·450	Pasture.	1153	3·983	Arable.
1107	15·000	Pasture, &c.	1154	·455	Houses, yards, garden, and road.
1108	1·426	Pasture.			
1109	4·438	Pasture, &c.	1155	4·808	Pasture.
1110	3·190	Pasture, &c.	1156	20·002	Pasture.
1111	3·195	Pasture.	1157	15·748	Pasture.
1112	2·383	Pasture.	1158	4·014	Pasture.
1113	4·810	Pasture.	1159	4·993	Pasture.
1114	1·732	Pasture.	1160	9·501	Pasture.
1115	4·536	Pasture.	1161	3·715	Pasture.
1116	2·535	Pasture.	1162	3·517	Pasture.
1117	·379	Pasture.	1163	3·507	Pasture.
1118	·163	Houses, garden, and yards.	1164	3·380	Rough pasture and furze.
1119	6·595	Pasture.	1165	2·941	Pasture.
1120	·118	Houses, gardens, and yard.	1166	·244	Rough pasture.
			1167	1·269	Pasture.

No. on Plan.	Area in Acres.	Remarks.	No. on Plan.	Area in Acres.	Remarks.
1168	4·142	Pasture.	1214	12·706	Pasture.
1169	·805	Houses, yards, gardens, &c.	1215	7·119	Pasture, &c.
			1216	1·891	Pasture.
1170	4·172	Pasture.	1217	3·306	Pasture.
1171	2·155	Pasture.	1218	4·681	Pasture.
1172	·199	Houses, garden, and road.	1219	1·661	Pasture.
			1220	1·447	Pasture.
1173	4·768	Pasture.	1221	3·328	Pasture.
1174	2·782	Pasture, &c.	1222	7·842	Pasture, &c.
1175	2·553	Pasture.	1223	2·288	Pasture.
1176	6·304	Pasture.	1224	2·569	Pasture.
1177	·852	Pasture.	1225	2·303	Pasture.
1178	8·170	Pasture.	1226	13·078	Rough pasture, &c.
1179	5·438	Arable.	1227	7·064	Rough pasture and quarry.
1180	1·555	Pasture.			
1181	5·675	Pasture.	1228	7·171	Rough pasture, house, &c.
1182	1·974	Pasture.			
1183	·591	Wood.	1229	7·972	Rough pasture, furze, &c.
1184	·414	Houses, garden, and yards.			
			1230	1·570	Pasture.
1185	3·428	Pasture.	1231	·937	Pasture.
1186	·428	Road.	1232	5·612	Pasture.
1187	1·441	Wood.	1233	3·748	Road.
1188	·581	Pasture.	1234	1·544	Pasture.
1189	·110	Pasture.	1235	8·656	Rough pasture, &c.
1190	14·812	Pasture, &c.	1236	9·174	Pasture.
1191	·779	Houses, yards, garden, &c.	1237	5·992	Pasture and rough pasture.
1192	·703	Pasture.	1238	2·442	Pasture.
1193	·908	Pasture.	1239	2·812	Pasture.
1194	4·406	Rough pasture, wood, &c.	1240	4·208	Pasture.
			1241	6·517	Rough pasture.
1195	2·113	Pasture.	1242	·864	Pasture.
1196	2·244	Pasture.	1243	3·279	Pasture.
1197	4·281	Rough pasture, &c.	1244	2·198	Pasture.
1198	6·438	Pasture.	1245	4·284	Pasture.
1199	·130	Houses, garden, and yard.	1246	2·024	Pasture.
			1247	12·394	Pasture, &c.
1200	3·580	Pasture, &c.	1248	6·994	Pasture, houses, &c.
1201	5·579	Pasture.	1249	3·527	Pasture.
1202	2·616	Pasture.	1250	·167	Wood.
1203	1·954	Pasture.	1251	·370	Pasture, &c.
1204	·674	Wood and stream.	1252	6·222	Pasture.
1205	3·216	Pasture, &c.	1253	·210	House, yard, road, &c.
1206	·899	Wood and stream.			
1207	·119	Houses and yard.	1254	·994	Pasture.
1208	17·203	Pasture, &c.	1255	·267	Wood.
1209	7·413	Road.	1256	4·191	Pasture.
1210	2·310	Arable.	1257	5·704	Pasture.
1211	2·088	Pasture.	1258	·239	Pasture and garden.
1212	1·807	Pasture.	1259	2·461	Pasture.
1213	4·397	Pasture and stream.	1260	3·299	Pasture.

No. on Plan.	Area in Acres.	Remarks.	No. on Plan.	Area in Acres.	Remarks.
1261	4·193	Pasture.	1310	2·435	Pasture.
1262	2·540	Pasture, &c.	1311	·602	Houses, yards, road, &c.
1263	·272	Houses, yard, and road.	1312	1·345	Rough pasture, &c.
1264	1·721	Pasture.	1313	1·214	Pasture, &c.
1265	4·681	Pasture.	1314	·090	Garden.
1266	6·326	Pasture.	1315	5·962	Pasture.
1267	7·925	Pasture.	1316	2·356	Pasture.
1268	1·442	Pasture.	1317	4·698	Rough pasture and furze.
1269	1·251	Pasture.			
1270	19·179	Rough pasture.	1318	1·580	Pasture, &c.
1271	15·803	Rough pasture, &c.	1319	17·989	Pasture, &c.
1272	2·790	Wood.	1320	3·501	Pasture.
1273	4·511	Pasture.	1321	1·731	Pasture.
1274	7·609	Pasture.	1322	4·995	Pasture, &c.
1275	2·058	Rough pasture, &c.	1323	·979	Rough pasture.
1276	10·214	Pasture.	1324	7·760	Pasture.
1277	18·259	Rough pasture, &c.	1325	13·298	Pasture.
1278	9·528	Rough pasture, &c.	1326	·260	House and graveyard.
1279	8·586	Pasture, &c.	1327	3·910	Pasture.
1280	·579	Rough pasture.	1328	3·693	Pasture.
1281	13·044	Pasture, &c.	1329	4·405	Pasture.
1282	7·063	Pasture.	1330	3·206	Pasture.
1283	7·457	Pasture.	1331	3·274	Pasture.
1284	9·978	Pasture, &c.	1332	4·611	Pasture.
1285	7·789	Rough pasture.	1333	4·311	Pasture, old quarry, &c.
1286	7·982	Pasture.			
1287	3·053	Rough pasture, &c.	1334	4·892	Pasture, &c.
1288	·230	Houses, garden, and yard.	1335	2·219	Pasture.
			1336	·231	Houses, gardens, and yard.
1289	·355	Pasture and garden.			
1290	14·158	Rough pasture, &c.	1337	·929	Pasture.
1291	1·878	Pasture.	1338	·310	Pasture.
1292	4·422	Pasture, &c.	1339	44·316	Rough pasture, &c.
1293	5·604	Pasture.	1340	16·256	Rough pasture, &c.
1294	3·964	Pasture, &c.	1341	30·849	Rough pasture, &c.
1295	2·383	Pasture.	1342	13·558	Rough pasture, &c.
1296	5·065	Pasture and house.	1343	11·681	Rough pasture, &c.
1297	2·637	Pasture.	1344	2·026	Pasture.
1298	4·959	Pasture.	1345	·300	Garden.
1299	1·843	Pasture, &c.	1346	6·731	Pasture.
1300	·405	Houses, yard, gardens, and road.	1347	1·195	Pasture.
			1348	·814	Pasture.
1301	·297	Pasture.	1349	·230	Houses, gardens, and yards.
1302	3·561	Pasture, &c.			
1303	1·933	Pasture.	1350	·101	Garden.
1304	2·587	Pasture.	1351	3·412	Pasture.
1305	1·558	Pasture, quarry, &c.	1352	1·912	Pasture.
1306	4·034	Pasture.	1353	·286	Houses, grass, &c.
1307	1·500	Pasture, &c.	1354	1·446	Pasture.
1308	1·101	Pasture.	1355	2·768	Pasture.
1309	2·212	Pasture, &c.	1356	3·195	Pasture, &c.

No. on Plan.	Area in Acres.	Remarks.	No. on Plan.	Area in Acres.	Remarks.
1357	·210	Wood.	1406	1·390	Arable.
1358	·130	Wood.	1407	3·976	Pasture.
1359	1·866	Pasture, &c.	1408	2·603	Pasture.
1360	·201	Houses and grass.	1409	2·996	Pasture.
1361	·313	Houses, gardens, and yards.	1410	3·309	Pasture.
			1411	4·123	Pasture.
1362	·293	Houses, garden, &c.	1412	2·556	Pasture.
1363	1·884	Pasture, &c.	1413	·205	Garden.
1364	·591	Houses, gardens, &c.	1414	2·752	Pasture, &c.
1365	3·755	Pasture.	1415	3·796	Pasture.
1366	2·898	Pasture.	1416	·591	Pasture and house.
1367	4·187	Pasture.	1417	4·933	Pasture.
1368	·405	Pasture.	1418	5·134	Pasture, &c.
1369	2·213	Houses, yards, gardens, &c.	1419	·131	Wood.
			1420	·111	Strip of wood.
1370	1·441	Pasture, &c.	1421	5·728	Pasture, &c.
1371	·176	Garden.	1422	·946	Wood.
1372	2·274	Pasture.	1423	·167	Houses and garden.
1373	7·524	Rough pasture, &c.	1424	·501	Pasture, house, &c.
1374	2·022	Pasture.	1425	1·692	Road.
1375	3·435	Pasture, &c.	1426	1·573	Pasture.
1376	1·207	Pasture.	1427	·139	Houses and gardens.
1377	4·414	Arable, &c.	1428	3·448	Pasture.
1378	3·405	Pasture.	1429	·316	Houses, garden, and yards.
1379	5·006	Pasture.			
1380	5·618	Pasture.	1430	2·146	Pasture.
1381	4·222	Arable.	1431	3·693	Pasture.
1382	·173	Strip of wood.	1432	1·241	Pasture.
1383	·336	Pasture.	1433	1·213	Pasture.
1384	5·817	Pasture.	1434	2·368	Pasture, &c.
1385	2·340	Pasture.	1435	3·624	Pasture.
1386	9·009	Pasture, &c.	1436	·834	Pasture.
1387	2·561	Pasture, &c.	1437	3·807	Pasture.
1388	1·482	Pasture, &c.	1438	·320	Pasture.
1389	1·980	Rough pasture, &c.	1439	3·633	Pasture.
1390	·165	Pond.	1440	·194	House and garden.
1391	·473	Pond.	1441	·380	Pasture, &c.
1392	·556	Wood.	1442	·232	House, yard, &c.
1393	·420	Wood.	1443	·097	Pond.
1394	2·228	Rough pasture, &c.	1444	7·088	Rough pasture, &c.
1395	·265	Pasture.	1445	18·726	Rough pasture, &c.
1396	·361	Wood, &c.	1446	9·322	Pasture.
1397	2·641	Pasture.	1447	4·571	Pasture.
1398	·241	Strip of wood.	1448	1·241	Old quarries, &c.
1399	1·406	Road.	1449	·313	Rough pasture.
1400	·321	Houses, garden, and road.	1450	3·221	Pasture.
			1451	5·251	Pasture, &c.
1401	1·117	Pasture.	1452	·293	Wood, pool, &c.
1402	·899	Pasture.	1453	7·408	Pasture, &c.
1403	1·513	Pasture and house.	1454	·482	Wood.
1404	2·451	Pasture.	1455	·265	Pond.
1405	·712	Pasture.	1456	·987	Orchard, &c.

No. on Plan.	Area in Acres.	Remarks.
1457	·192	Pond.
1458	6·681	Pasture.
1459	·280	Houses, gardens, and yard.
1460	5·041	Pasture.
1461	·794	Pasture.
1462	2·506	Pasture.
1463	2·576	Pasture.
1464	·556	Houses, yards, garden, and road.
1465	2·455	Pasture.
1466	2·675	Pasture.
1467	3·468	Pasture.
1468	1·604	Pasture.
1469	5·033	Pasture.
1470	·085	Grass.
1471	2·345	Pasture.
1472	·414	Pasture.
1473	·196	Houses and yards.
1474	·104	Garden.
1475	·152	Pasture.
1476	·166	Old quarry.
1477	6·739	Road.
1478	2·829	Pasture, &c.
1479	2·685	Pasture and wood.
1480	1·419	Pasture.
1481	1·286	Pasture.
1482	·993	Pasture, &c.
1483	2·824	Pasture.
1484	3·792	Pasture, &c.
1485	·450	Wood.
1486	·149	Wood.
1487	1·920	Pasture.
1488	2·504	Pasture.
1489	·718	Pasture.
1490	1·432	Pasture.
1491	3·122	Pasture.
1492	1·732	Pasture.
1493	8·317	Pasture, &c.
1494	1·502	Road.
1495	2·526	Pasture.
1496	1·908	Pasture.
1497	1·772	Pasture.
1498	8·912	Pasture.
1499	·371	Old quarry.
1500	2·111	Pasture.
1501	1·765	Pasture.
1502	·240	Pasture.
1503	3·286	Pasture, &c.
1504	1·993	Pasture.
1505	3·514	Pasture.
1506	3·460	Pasture.
1507	·301	Wood and grass.
1508	·231	Houses, grass, &c.
1509	·083	Houses and yard.
1510	·375	Wood.
1511	1·729	Wood, &c.
1512	·869	Roads.
1513	·144	Houses and wood.
1514	·211	Gardens.
1515	·601	Pasture.
1516	·127	Houses, garden, and yard.
1517	·139	Wood.
1518	·261	Houses, garden, and yard.
1519	2·789	Pasture.
1520	·206	Pasture.
1521	3·199	Wood.
1522	·837	Wood.
1523	·290	Garden and house.
1524	·958	Orchard.
1525	·197	Wood and grass.
1526	8·063	Pasture, &c.
1527	1·013	Road.
1528	6·594	Arable, &c.
1529	3·122	Pasture, &c.
1530	·320	Pasture.
1531	·462	Pasture.
1532	·790	Rough pasture.
1533	2·176	Pasture.
1534	8·708	Pasture.
1535	·112	Old quarry.
1536	·989	Wood.
1537	7·454	Pasture and bushes.
1538	3·740	Wood.
1539	7·795	Pasture.
1540	11·437	Pasture.
1541	·504	Arable and garden.
1542	·118	Quarry.
1543	2·131	Pasture.
1544	·120	Road.
1545	·107	Houses and yards.
1546	1·893	Pasture.
1547	1·149	Pasture.
1548	·508	Houses, garden, &c.
1549	·531	Road.
1550	2·146	Pasture.
1551	1·845	Pasture.
1552	2·911	Pasture.
1553	2·784	Pasture, &c.
1554	2·424	Pasture.
1555	3·319	Pasture.
1556	2·847	Pasture.

No. on Plan.	Area in Acres.	Remarks.	No. on Plan.	Area in Acres.	Remarks.
1557	1·479	Pasture.	1605	4·719	Pasture.
1558	·206	House, garden, and yard.	1606	3·064	Pasture.
			1607	1·218	Pasture.
1559	·437	Pasture.	1608	4·636	Pasture.
1560	7·552	Wood.	1609	13·238	Pasture and furze.
1561	·400	Pasture.	1610	4·665	Wood.
1562	·200	Wood.	1611	7·815	Pasture.
1563	·198	Houses, yards, and wood.	1612	9·771	Pasture.
			1613	2·397	Pasture.
1564	·893	Quarry, &c.	1614	4·367	Pasture.
1565	·541	Wood.	1615	5·795	Pasture.
1566	3·886	Pasture, &c.	1616	5·013	Pasture.
1567	5·437	Pasture, &c.	1617	·120	Wood.
1568	2·765	Pasture.	1618	1·074	Pasture.
1569	3·033	Pasture.	1619	2·713	Pasture.
1570	·380	Rough pasture, &c.	1620	4·955	Pasture.
1571	18·498	Pasture.	1621	3·057	Pasture.
1572	12·792	Pasture, &c.	1622	3·020	Pasture, &c.
1573	5·728	Pasture.	1623	9·896	Pasture.
1574	20·179	Pasture, &c.	1624	3·549	Pasture.
1575	2·841	Pasture.	1625	4·510	Pasture.
1576	8·603	Pasture.	1626	·271	Wood.
1577	·834	Pasture and house.	1627	7·443	Pasture.
1578	2·455	Pasture.	1628	2·192	Pasture.
1579	·722	Pasture.	1629	3·149	Pasture.
1580	1·694	Pasture.	1630	2·626	Arable.
1581	3·716	Pasture.	1631	·234	Grass.
1582	·537	Road.	1632	1·310	Houses, yards, gardens, and rough pasture.
1583	·118	Wood.			
1584	·095	Wood.			
1585	5·999	Pasture.	1633	3·010	Pasture.
1586	3·787	Pasture.	1634	7·642	Pasture, &c.
1587	1·086	Pasture.	1635	2·073	Pasture.
1588	4·640	Pasture.	1636	·957	Houses, yards, gardens, and wood.
1589	·117	Houses, garden, and yard.			
			1637	7·694	Pasture.
1590	3·097	Pasture.	1638	1·221	Wood.
1591	2·045	Wood, &c.	1639	·335	Road.
1592	4·990	Pasture.	1640	·187	Wood.
1593	2·761	Pasture, &c.	1641	1·782	Pasture, &c.
1594	1·156	Pasture.	1642	6·458	Pasture.
1595	1·815	Pasture.	1643	24·232	Pasture.
1596	·194	Grass.	1644	3·647	Wood.
1597	·105	Road and house.	1645	·374	Pasture.
1598	·663	Pasture.	1646	·174	Wood.
1599	·274	Waste.	1647	3·924	Pasture.
1600	·735	Houses, yards, gardens, and road.	1648	4·224	Pasture.
			1649	·186	Houses, garden, &c.
1601	5·583	Pasture.	1650	5·104	Pasture.
1602	2·938	Pasture.	1651	1·320	Pasture.
1603	1·059	Pasture, &c.	1652	1·193	Pasture.
1604	3·806	Pasture.	1653	4·039	Pasture.

No. on Plan.	Area in Acres.	Remarks.
1654	·309	Wood.
1655	4·783	Pasture.
1656	11·812	Pasture, &c.
1657	18·829	Pasture, &c.
1658	7·125	Pasture, &c.
1659	·342	Wood.
1660	6·518	Pasture.
1661	30·139	Pasture, &c.
1662	·207	Strip of wood.
1663	·120	Wood.
1664	5·750	Pasture.
1665	7·414	Pasture.
1666	5·779	Pasture, &c.
1667	·266	Pasture.
1668	5·469	Pasture, rough pasture, &c.
1669	8·027	Pasture.
1670	·124	Grass.
1671	·384	Houses, garden, and yard.
1672	6·209	Pasture.
1673	5·205	Pasture, &c.
1674	·184	Wood.
1675	·231	Wood.
1676	1·315	Pasture, &c.
1677	5·267	Pasture, &c.
1678	5·264	Pasture.
1679	·227	Houses, garden, &c.
1680	·107	Houses, garden, and yard.
1681	6·965	Pasture.
1682	·434	Pasture.
1683	3·563	Pasture, &c.
1684	5·305	Pasture.
1685	4·708	Pasture, &c.
1686	·582	Old quarry and rough pasture.
1687	2·886	Pasture.
1688	·791	Road.
1688a	3·339	Pasture.
1689	3·438	Pasture.
1690	4·272	Pasture, &c.
1691	·394	Houses, yards, grass, and wood.
1692	3·342	Wood, stream, &c.
1693	9·043	Pasture.
1694	1·553	Wood.
1695	1·291	Pasture.
1696	5·563	Pasture, &c.
1697	4·685	Pasture.
1698	16·809	Rough pasture.
1699	15·845	Rough pasture, &c.
1700	23·240	Rough pasture.
1701	15·321	Pasture, &c.
1702	6·765	Pasture.
1703	9·002	Pasture.
1704	1·453	Pasture, rough pasture, &c.
1705	·278	Houses, garden, and yards.
1706	15·724	Pasture and rough pasture.
1707	37·385	Rough pasture, &c.
1708	23·149	Rough pasture.
1709	42·567	Rough pasture, &c.
1710	71·413	Rough pasture, &c.
1711	56·708	Rough pasture, &c.
1712	4·467	Pasture, &c.
1713	4·744	Pasture, &c.
1714	4·420	Pasture.
1715	1·740	Pasture.
1716	3·049	Pasture.
1717	·082	Houses and yard.
1718	5·285	Pasture.
1719	·159	Coal pit, &c.
1720	3·266	Pasture.
1721	2·597	Pasture.
1722	·472	Pasture, &c.
1723	6·870	Pasture, &c.
1724	5·842	Pasture, &c.
1725	2·538	Pasture.
1726	1·882	Pasture.
1727	2·480	Pasture, &c.
1728	1·419	Pasture.
1729	·875	Pasture.
1730	·218	Houses, garden, and yards.
1731	·161	Pasture.
1731a	1·237	Pasture.
1732	1·800	Wood.
1733	·905	Pasture.
1734	1·829	Arable.
1735	2·225	Pasture.
1736	1·197	Pasture.
	5744·468	

RECAPITULATION.

5648·425	Land.
84·962	Roads.
11·081	Water.
5744·468	Total area of the Township of Rainow.

TOWNSHIP OF BOLLINGTON.

No. on Plan.	Area in Acres.	Remarks.
1	·870	Pasture.
1a	·036	Pasture.
2	1·535	Wood.
3	·117	Wood.
4	·155	Wood.
5	12·611	Pasture, &c.
6	·217	Wood.
7	17·777	Pasture.
8	7·360	Wood.
9	·213	Wood.
10	2·277	Wood, &c.
11	·953	Houses, garden, and yards.
12	·241	Wood.
13	·664	Wood.
14	6·350	Arable and wood.
15	·246	Houses and gardens.
16	·926	Pasture.
17	3·065	Road.
18	·318	Wood.
19	9·386	Arable.
20	2·154	Pasture and wood.
21	13·540	Pasture.
22	6·096	Pasture and wood.
23	·871	Wood.
24	1·564	Wood.
25	18·215	Pasture, &c.
26	·291	Quarry, &c.
27	2·411	Pasture.
28	5·051	Pasture.
29	2·608	Pasture.
30	·256	Houses, gardens, and yards.
31	3·613	Pasture and garden.
32	2·725	Arable.
33	2·894	Pasture and pond.
34	3·009	Pasture.
35	1·520	Pasture.
36	1·122	Pasture and pond.
37	5·644	Arable.
38	9·450	Pasture.
39	2·943	Pasture.
40	4·485	Pasture, &c.
41	·798	Houses, gardens, and yards.
42	2·908	Pasture.
43	2·083	Pasture.
44	3·938	Arable.
45	·705	Pasture.
46	1·313	Wood.
47	·856	Pasture.
48	·250	Wood.
49	·538	Wood.
50	·366	Wood.
51	21·470	Pasture, &c.
52	3·767	Pasture, &c.
53	2·515	Pasture.
54	1·193	Pasture.
55	7·062	Pasture.
56	·102	Pasture.
57	7·690	Pasture, &c.
58	2·887	Houses, gardens, &c.
59	·821	Gymnasium.
60	·145	Houses and garden.
61	·733	Road.
62	·711	Houses, garden, and grass.
63	·300	Houses, gardens, and road.
64	1·080	Gardens.
65	2·732	Houses, gardens, &c.
66	1·846	Road.
67	·239	Ponds.
68	2·093	Gardens, &c.
69	2·337	Houses, yards, &c.
70	·317	Pond.
71	6·612	Pasture and wood.
72	·428	Wood.
73	3·092	Arable, &c.
74	1·800	Pond.
75	8·355	Pasture, &c.
76	·149	Pasture.
77	3·141	Dean River (part of).
78	·241	Grass, &c.
79	·305	Pasture, &c.
80	6·339	Pasture.
81	·101	Garden.
82	1·263	Pasture.
83	4·587	Pasture.
84	·375	Grass, road, &c.

No. on Plan.	Area in Acres.	Remarks.
85	·775	Pasture.
86	1·111	Houses, yards, &c.
87	·378	Pond.
88	·450	Garden.
89	8·155	Road.
90	·298	Houses and gardens.
91	1·223	Houses, gardens, and yards.
92	·283	Pasture.
93	·311	Garden.
94	5·284	Pasture.
95	4·959	Arable.
96	5·138	Pasture.
97	1·909	Pasture.
98	6·374	Pasture.
99	7·762	Pasture.
100	3·083	Pasture.
101	·612	Houses, gardens, &c.
102	1·075	Houses, gardens, &c.
103	3·574	Pasture.
104	·681	Houses, gardens, &c.
105	2·395	Pasture.
106	·283	Wood and pool.
107	6·664	Pasture.
108	2·294	Pasture.
109	·620	Wood.
110	2·844	Ornamental pasture.
111	·495	Wood.
112	·149	Wood.
113	·127	Wood.
114	·103	Wood.
115	22·550	Ornamental pasture, wood, &c.
116	·253	Wood.
117	1·122	Wood.
118	3·444	Ornamental ground.
119	·290	Houses, garden, &c.
120	17·363	Ornamental pasture.
121	·224	Wood.
122	·944	Wood, &c.
123	·719	Houses, garden, and yards.
124	·487	Stackyard, &c.
125	·756	Road.
126	·229	House, garden, &c.
127	·445	Wood.
128	·285	Wood.
129	9·405	Pasture.
130	·122	Wood.
131	3·918	Pasture.
132	4·862	Pasture.
133	·343	Wood.
134	7·515	Pasture, &c.
135	9·290	Pasture and arable.
136	·241	Houses and gardens.
137	·484	Houses, gardens, and wood.
138	·345	Houses, gardens, and wood.
139	·425	Houses, gardens, and yards.
140	·101	Wood, houses, and garden.
141	1·914	Houses, gardens, yards, &c.
142	1·709	Road.
143	·179	Pools.
144	·111	Wood.
145	20·902	Pasture, &c.
146	·482	House, garden, and wood.
147	·637	Houses, gardens, and yards.
148	1·889	Pasture.
149	3·226	Pasture.
150	1·830	Pasture.
151	4·896	Pasture, &c.
152	2·450	Pasture.
153	7·055	Pasture.
154	·482	Pool.
155	5·537	Pasture, &c.
156	1·164	Houses, yards, gardens, road, &c.
157	·314	Orchard.
158	9·186	Pasture, &c.
159	·211	Old sand pit.
160	2·226	Pasture.
161	·265	Houses, garden, and yards.
161a	·762	Houses, garden, and yards.
162	·146	Houses, garden, and yards.
163	6·061	Pasture.
164	3·900	Pasture.
165	6·484	Pasture.
166	4·757	Pasture, &c.
167	·114	Pool.
168	2·161	Pasture.
169	·976	Wood.
170	1·064	Pond.
171	·544	Arable and pond.
172	6·822	Pasture, wood, &c.
173	·146	Ponds.

No. on Plan.	Area in Acres.	Remarks.	No. on Plan.	Area in Acres	Remarks.
174	·662	Rough pasture.	219	·190	Houses, garden, and yard.
175	1·977	Mill & yards (part of).	220	1·171	Pasture.
176	·470	Road.	221	·105	Pasture.
177	3·307	Houses, wood, garden, &c.	222	·261	Stream.
178	·259	Houses, gardens, &c.	223	2·037	Pasture.
179	2·106	Ornamental pasture.	224	·872	Dam.
180	2·118	Ornamental ground.	225	·454	Wood.
181	·802	Road.	226	3·611	Houses, ornamental ground, &c.
182	1·244	Pasture.	227	1·134	Mills.
183	1·379	Pasture.	228	1·741	Houses, gardens, and yards.
184	·341	Houses and yards.	228a	·100	Stream.
185	·374	Garden.	229	·791	Houses, waste, garden, &c.
186	·557	Wood, &c.	229a	·669	Pasture, &c.
187	3·903	Pasture.	230	1·875	Houses, gardens, and yards.
188	·284	Wood.	231	·165	Wood.
189	·324	Arable.	232	·841	Pasture.
190	2·021	Pasture.	233	·199	Stream.
191	2·136	Pasture.	234	1·764	Houses, gardens, and yards.
192	2·317	Pasture.	235	3·221	Quarries, rough pasture, &c.
193	3·014	Pasture.	236	·908	Wood, house, garden, &c.
194	·125	Pasture.	237	·159	Houses, gardens, and yards.
195	·198	Houses, garden, and yards.	238	·554	Chapel, pasture, &c.
196	·237	Pasture.	239	·184	Houses, garden, and yards.
197	·524	Pasture.	240	1·038	Pasture.
198	·381	Arable, houses, and yards.	241	·315	Rough pasture, garden, &c.
199	1·185	Pasture.	242	·703	Embankment and road.
200	2·908	Houses, roads, gardens, &c.	243	3·457	Quarry, embankment, &c.
201	·219	Wood.	244	·391	Pasture.
202	·307	Pasture.	245	2·990	Pasture.
203	·165	Wood.	246	·714	Pasture, embankment, &c.
204	2·594	Quarry, &c.	247	1·101	Houses, gardens, and yards.
205	·313	Arable.	248	2·276	Pasture.
206	7·967	Pasture.	249	·487	Road.
207	1·557	Road.	250	·192	Houses, garden, and yards.
208	·218	Houses, garden, and yards.	251	·174	Houses, gardens, and yards.
209	6·240	Pasture.	252	1·209	Pasture.
210	·293	Wood.			
211	3·935	Pasture.			
212	1·959	Pasture.			
213	1·192	Wood and rough pasture.			
214	1·878	Pasture.			
215	3·580	Pasture.			
216	·660	Houses, gardens, and yards.			
217	1·631	Pasture.			
218	·244	Pasture.			

No. on Plan.	Area in Acres.	Remarks.	No. on Plan.	Area in Acres.	Remarks.
253	·179	Pasture.	296	1·340	Pasture.
254	·197	Pasture.	297	·968	Dam.
255	1·056	Pasture.	298	1·272	Pasture.
256	·423	Houses and yards.	299	·768	Houses, garden, and ornamental ground.
257	·349	Chapel, houses, grass, &c.	300	1·151	Church and graveyard.
258	·472	Pasture.			
259	·303	Rough pasture.	301	3·523	Houses, roads, gardens, &c.
260	·254	Rough pasture.			
261	1·396	Pasture.	302	·818	Pasture.
262	·315	Dam.	303	1·747	Pasture.
263	1·536	Mills, yards, &c.	304	2·866	Pasture.
264	2·830	Pasture.	305	·623	Houses, gardens, and yards.
265	·150	Stream.			
266	·150	Pasture.	306	3·391	Pasture.
267	2·007	Wood.	307	1·570	Pasture.
268	1·081	Pasture.	308	2·433	Pasture.
269	1·518	Pasture.	309	1·971	Gardens.
270	1·618	Houses and ornamental ground.	310	·160	Road.
			311	·693	Houses and yards.
271	·529	Houses and ornamental ground.	312	·684	Rough pasture, &c.
			313	1·354	Dam and stream.
272	1·091	Houses, yards, gardens, &c.	314	4·496	Rough pasture, &c.
			315	·601	Houses, gardens, and yards.
273	·644	Pasture and garden.			
274	·110	Houses, yard, and grass.	316	3·611	Pasture.
			317	·142	Houses and yards.
275	·192	Pasture.	318	1·097	Houses, gardens, and yards.
275a	·209	Road.			
276	·568	Houses and gardens.	319	3·890	Pasture.
277	2·402	Pasture.	320	·261	Road.
278	1·574	Pasture.	321	·126	Houses, garden, and yards.
279	·118	Garden.			
280	8·082	Pasture, &c.	322	2·823	Pasture.
281	·296	School, gardens, &c.	323	2·801	Pasture.
282	·222	Pasture.	324	3·790	Pasture.
283	·279	Houses, yards, gardens, &c.	325	·384	Quarry, &c.
			326	·874	Houses, gardens, and yards.
284	·364	Rough pasture.			
285	·310	Furze.	327	·100	Houses and garden.
286	3·060	Pasture.	328	1·029	Pasture.
287	1·311	Pasture.	329	·077	Houses, garden, and yard.
288	1·215	Houses, yards, &c.			
289	·946	Pasture.	330	1·057	Road.
290	2·873	Quarry, rough pasture, &c.	331	1·420	Pasture.
			332	·489	Houses, yards, road, &c.
291	3·275	Pasture.			
292	·662	Quarry.	333	·806	Arable.
293	·484	Stream.	334	2·584	Pasture.
294	14·240	Houses, roads, gardens, &c.	335	2·957	Pasture.
			336	·213	Houses, gardens, and yard.
295	2·883	Pasture.			

No. on Plan.	Area in Acres.	Remarks.
337	3·599	Pasture.
338	3·141	Pasture.
339	4·857	Pasture, &c.
340	1·187	Pasture.
341	·086	Pond.
342	4·678	Pasture, &c.
343	3·212	Pasture, &c.
344	3·546	Pasture, &c.
345	·296	Pasture, &c.
346	·311	Pasture and slope.
347	1·344	Arable.
348	·348	Arable.
349	13·527	Manchester, Sheffield, and Lincolnshire Railway (part of).
350	3·031	Pasture.
351	3·826	Pasture.
352	2·040	Pasture.
353	1·549	Houses, rough pasture, gardens, &c.
354	·334	Garden.
355	·310	Road.
356	1·434	Houses, yards, garden, &c.
357	·986	Rough pasture, &c.
358	·271	Sand pit, &c.
359	·105	Sand pit.
360	1·069	Pasture.
361	2·150	Mill, yards, &c.
362	·140	House and yard.
363	·967	Houses, yard, &c.
364	6·140	Macclesfield Canal (part of).
365	2·182	Towing path (part of).
366	·150	House, garden, and yard.
367	6·491	Pasture, &c.
368	·400	Houses, garden, &c.
369	·246	Wood.
370	4·633	Pasture.
371	·321	Houses, garden, and yards.
372	3·194	Road.
373	·345	Houses, gardens, and yards.
374	·231	Wood.
375	3·582	Pasture, &c.
376	·378	Garden.
377	4·008	Ornamental ground and houses.
378	3·701	Pasture.
379	·634	Houses, gardens, &c.
380	2·122	Pasture.
381	4·322	Pasture.
382	1·878	Pasture.
383	·400	Houses, yards, wood, &c.
384	·181	Road.
385	·168	House and gardens.
386	3·379	Pasture, &c.
387	·555	Pasture.
388	6·178	Pasture, &c.
389	4·500	Rough pasture and furze.
390	3·704	Pasture.
391	3·403	Quarries, rough pasture, &c.
392	·596	Pasture.
393	·846	Pasture.
394	·426	Pasture, &c.
395	1·770	Pasture.
396	·851	Houses, gardens, &c.
397	1·767	Pasture.
398	·258	Houses, gardens, &c.
399	·986	Pasture.
400	1·506	Houses, gardens, &c.
400a	1·514	Road.
401	3·050	Pasture.
402	·112	Wood.
403	1·839	Arable.
404	2·320	Pasture.
405	4·168	Pasture.
406	1·229	Pasture.
407	1·327	Pasture.
408	4·179	Pasture.
409	1·436	Mill, garden, yards, &c.
410	5·193	Pasture.
411	1·347	Garden, &c.
412	·587	Wood and rough pasture.
413	·718	Pasture.
414	·512	Pasture, &c.
415	·160	Pasture, &c.
416	·215	Rough pasture, &c.
417	·102	Rough pasture.
418	3·076	Arable.
419	6·345	Pasture.
420	·550	Wood.
421	·637	Wood, &c.
422	1·998	Pasture.
423	3·681	Pasture, &c.
424	·399	Pasture, &c.
425	1·105	Pasture.

No. on Plan.	Area in Acres.	Remarks.
426	·150	Houses, gardens, and yard.
427	1·164	Pasture.
428	2·352	Pasture.
429	1·661	Pasture.
430	·438	Refuse.
431	5·486	Pasture.
432	5·246	Pasture.
433	2·895	Pasture, &c.
434	3·194	Pasture.
435	1·539	Pasture.
436	·286	Houses, garden, and yard.
437	·438	Houses, gardens, &c.
438	·211	Wood.
439	1·294	Pasture.
440	1·510	Pasture.
441	1·898	Wood, &c.
442	·195	Houses, gardens, &c.
443	1·360	Pasture, &c.
444	·997	Houses, yards, gardens, &c.
445	2·379	Pasture.
446	·447	Wood.
447	2·913	Quarries, &c.
448	1·177	Pasture.
449	·743	Pasture.
450	1·388	Rough pasture and furze.
451	·793	Rough pasture and furze.
452	10·118	Quarries, &c.
453	2·941	Pasture.
454	4·742	Pasture.
455	7·359	Pasture.
456	·319	Waste and pond.
457	·241	Orchard.
458	·321	Garden.
459	7·218	Ornamental pasture, &c.
460	·713	Houses, yards, garden, &c.
461	2·070	Ornamental ground.
462	·121	House, garden, and wood.
463	7·566	Pasture.
464	·299	Houses and gardens.
465	·174	Wood.
466	2·758	Arable.
467	2·937	Pasture.
468	1·430	Pasture.
469	5·459	Pasture.
470	4·962	Pasture, &c.
471	·271	Houses and gardens.
472	·299	Wood.
473	4·504	Pasture, &c.
474	·384	Houses, garden, and yards.
475	6·883	Pasture, &c.
476	·108	Garden.
477	·291	Houses, garden, and yards.
478	2·874	Pasture.
479	1·764	Pasture.
480	2·682	Pasture.
481	1·736	Pasture.
482	8·237	Pasture, &c.
483	5·247	Pasture.
484	8·572	Arable.
485	1·096	Arable.
486	4·171	Road.
487	3·562	Pasture.
488	·244	House, garden, and yards.
489	·870	Pasture, &c.
490	3·334	Pasture.
491	·234	Wood.
492	·877	Wood and slope.
493	5·316	Pasture, &c.
494	3·608	Pasture, &c.
495	·441	Pasture.
496	·462	Pasture.
497	·562	Pasture.
498	8·191	Pasture.
499	3·961	Pasture.
500	·684	Houses, yards, &c.
501	·862	Pasture.
502	1·062	Pasture.
503	2·366	Pasture.
504	·787	Houses, gardens, &c.
505	1·570	Pasture.
506	·456	Pasture.
507	1·445	Pasture.
508	1·357	Pasture.
509	1·519	Pasture.
510	1·530	Pasture.
511	2·257	Pasture.
512	1·528	Pasture.
513	1·689	Pasture.
514	1·393	Pasture.
515	·117	Houses, garden, and yard.
516	1·354	Pasture.
517	·259	Houses, gardens, &c.

No. on Plan.	Area in Acres	Remarks.
518	·210	Pasture.
519	·104	Wood.
520	·544	Pasture, &c.
521	·219	Wood, houses, &c.
522	·442	Wood.
523	11·018	Ornamental pasture.
524	15·207	Ornamental pasture.
525	·810	Wood.
526	16·215	Ornamental pasture, &c.
527	·763	Wood.
528	·587	Houses, yards, and road.
529	1·869	Ornamental ground.
530	·144	Endon House.
531	·862	Garden.
532	·212	Wood.
533	3·710	Ornamental pasture.
534	·600	Wood.
535	·227	Wood.
536	3·639	Pasture.
537	1·417	Road.
538	3·556	Pasture.
539	·282	Houses, garden, and yards.
540	·371	Road.
541	3·439	Pasture.
542	·204	Houses and garden.
543	·165	Wood and house.
544	·698	Pasture.
545	·373	Garden, &c.
546	·727	Wood, &c.
547	2·387	Road.
548	·559	Pasture.
549	1·497	Houses, gardens, &c.
549a	·547	Pasture.
550	·854	Pasture.
551	1·148	Quarry.
552	1·170	Pasture and rough pasture.
553	1·935	Pasture and rough pasture.
554	·796	Quarry, &c.
555	·339	Pasture.
556	2·080	Quarry, &c.
557	1·417	Quarry, &c.
558	1·118	Wood.
559	·259	Houses, yards, &c.
560	3·131	Wood.
561	·656	Rough pasture and furze.
562	1·983	Pasture.
563	4·141	Rough pasture, &c.
564	6·008	Pasture, &c.
565	·572	Pasture.
566	8·546	Quarries, wood, &c.
567	·398	Houses, gardens, &c.
568	·209	Road.
569	·458	Road.
570	1·340	Wood.
571	1·991	Pasture.
572	·860	Road.
573	3·666	Wood.
574	·529	Houses, gardens, and yard.
575	·141	Pasture.
576	·934	Old quarry, &c.
577	1·060	Pasture.
578	1·724	Pasture.
579	·254	Houses, garden, and road.
580	·912	Pasture.
581	1·760	Old quarry, &c.
582	1·524	Pasture.
583	1·995	Pasture.
584	2·759	Pasture.
585	4·628	Pasture.
586	·598	Pasture, &c.
587	·462	Houses, garden, and yard.
588	·648	Pasture, &c.
589	·875	Pasture, &c.
590	·611	Wood.
591	1·895	Pasture, &c.
592	1·015	Wood.
593	1·149	Pasture.
594	·050	Houses and yard.
	1291·121	

RECAPITULATION.

1222·466	Land.
36·339	Roads.
13·527	Railway.
18·789	Water.
1291·121	Total area of the Township of Bollington.

No. on Plan.	Area in Acres.	Remarks.
TOWNSHIP OF PRESTBURY.		
1	·212	Rough pasture.
2	·197	River Bollin (part of).
3	2·916	Pasture.
4	1·807	Pasture.
5	3·188	Pasture.
6	·368	Houses, garden, and yard.
7	·204	River Bollin (part of).
7a	·398	Rough pasture.
8	2·009	Pasture, &c.
9	2·631	Pasture, &c.
10	1·590	Pasture.
11	14·880	Pasture.
12	5·666	Wood, orchard, and pools.
13	16·618	Pasture, &c.
14	4·354	Wood.
15	5·905	Pasture, &c.
16	8·355	Pasture, &c.
17	4·339	Pasture, &c.
18	6·120	Pasture.
19	·420	Roads, &c.
20	·100	Pool.
21	6·714	Pasture.
22	1·456	Pasture.
23	9·638	Pasture.
24	12·604	Pasture, &c.
25	3·828	Pasture.
26	8·439	Arable.
27	·200	Wood.
28	·521	Pasture.
29	2·278	Pasture.
30	1·388	Wood.
31	·984	Houses, yards, garden, &c.
32	11·117	Arable, pasture, &c.
33	·423	Houses, gardens, &c.
34	1·249	Pasture.
35	·242	Wood.
35a	·303	Pasture.
36	12·663	Pasture.
37	34·837	Pasture, &c.
38	·704	Houses, yards, garden, &c.
39	·670	Wood and pool.
40	2·426	Road.
41	6·701	Pasture.
42	4·409	Pasture.
43	·548	Houses, garden, &c.
44	2·329	Pasture.
45	2·162	Pasture.
46	·675	Pasture.
47	2·018	Pasture.
48	5·400	Houses, yards, gardens, &c.
49	3·224	Houses, yards, gardens, &c.
50	1·611	Houses, yards, garden, &c.
51	2·443	Church, school, and graveyard.
52	·519	Dam and stream.
53	1·790	Houses, wood, gardens, &c.
54	·470	Houses, yards, gardens, &c.
55	·549	Arable.
56	1·709	Pasture.
57	2·123	Pasture.
58	1·604	Pasture.
59	·026	Garden (part of).
60	·429	Road (half of).
61	·229	Orchard & stackyard.
62	·594	Houses, yard, and grass.
63	3·399	Arable.
64	4·667	Pasture.
65	2·645	Pasture.
66	·304	Houses, garden, and road.
67	2·271	Pasture, &c.
68	2·276	Pasture.
69	·275	Pasture.
70	·336	House, orchards, &c.
71	1·554	Pasture.
72	2·243	Pasture.
73	1·836	Arable.
74	·266	Pasture.
75	4·511	Pasture.
76	2·160	Pasture.
77	2·633	Arable.
78	1·031	Pasture.
79	·600	Wood.
80	3·397	Pasture.
81	2·749	Pasture.
82	2·142	Pasture.
83	4·484	Pasture.
84	1·241	Rough pasture.
85	2·702	Pasture.
86	1·135	Pasture.
87	1·912	Pasture.
88	1·016	Pasture.

No. on Plan.	Area in Acres.	Remarks.	No. on Plan.	Area in Acres.	Remarks.
89	3·411	Pasture.	136	2·616	Ornamental pasture, wood, &c.
90	3·658	Pasture.	137	·111	House and garden.
91	2·423	Pasture.	138	·345	Orchard.
92	3·532	Arable.	139	·656	Houses, yards, &c.
93	4·368	Pasture and pools.	140	·203	Pools.
94	2·722	Pasture.	141	2·849	Pasture, &c.
95	1·687	Pasture.	142	·255	Pools.
96	·465	House, gardens, and yard.	143	13·027	Pasture.
97	1·938	Pasture, &c.	144	10·706	Pasture.
98	·654	Pasture.	145	14·828	Pasture.
99	1·766	Pasture.	146	1·784	Wood.
100	1·856	Pasture.	147	·100	Pool.
101	3·012	Pasture.	148	20·342	Pasture.
102	1·752	Pasture.	149	3·363	Rough pasture, &c.
103	6·169	Pasture.	150	·168	Pool.
104	9·946	Wood, &c.	151	·707	Houses, yards, and road.
105	2·902	Pasture.	152	·384	Garden.
106	4·043	Pasture.	153	1·023	Pasture.
107	·203	Road.	153a	2·293	Pasture.
108	6·874	Pasture.	154	3·037	Pasture.
109	·429	Orchard.	155	9·218	Pasture and pool.
110	·150	Houses, garden, and yard.	156	·574	Pasture.
111	·305	Houses, gardens, and yards.	157	·089	House and garden.
112	1·910	Pasture.	158	10·342	Pasture, &c.
113	3·128	Pasture.	159	5·420	Pasture, &c.
114	1·984	Pasture.	160	4·704	Pasture.
115	1·175	Pasture.	161	·417	Gardens and house.
116	·369	Road.	162	8·277	Pasture.
117	2·176	Pasture.	163	3·008	Pasture.
118	·168	Houses and yards.	164	5·964	Pasture.
119	·450	Orchard and garden.	165	2·214	Pasture.
120	4·510	Pasture.	166	10·162	Arable.
121	2·452	Pasture.	167	6·298	Pasture.
122	3·095	Pasture and pool.	168	14·387	Pasture, &c.
123	·591	Houses, yard, garden, and orchard.	169	·152	Pool.
124	7·117	Pasture.	170	·212	Pasture.
125	2·253	Pasture.	171	2·644	Arable.
126	15·894	Pasture.	172	6·126	Pasture.
127	18·434	Pasture.	173	2·975	Pasture.
128	6·327	Road.	174	3·297	Pasture.
129	·211	Pool.	175	3·353	Ornamental pasture.
130	·454	Wood.	176	·557	Garden.
131	7·923	Ornamental pasture.	177	4·943	Pasture.
132	·202	Gardens.	178	1·791	Pasture.
133	21·892	Ornamental pasture, &c.	179	2·379	Pasture.
134	·148	Wood.	180	2·868	River Bollin (part of).
135	·610	Garden.	181	3·147	Pasture.
			182	5·641	Pasture.
			183	6·620	Pasture.
			184	5·116	Pasture.

No. on Plan.	Area in Acres.	Remarks.
185	·900	Pasture, wood, &c.
186	2·666	Pasture.
187	7·766	Pasture.
188	·580	Wood, &c.
189	2·060	Pasture, &c.
190	6·366	Pasture.
191	3·224	Pasture.
192	·563	Houses, gardens, &c.
193	2·557	Road.
194	·550	Houses, yard, and road.
195	1·379	Orchard.
196	3·977	Pasture.
197	·036	Waste.
198	12·391	Pasture and pools.
199	2·156	Pasture.
200	2·086	Pasture.
201	3·735	Pasture.
202	·152	Pool.
203	3·240	Pasture.
204	7·434	Pasture.
204a	·036	River Bollin (part of).
205	·632	Pasture.
206	3·685	London and North-Western Railway (part of).
207	8·031	Pasture and pond.
208	·259	Pasture.
	746·199	

RECAPITULATION.

724·618	Land.
12·731	Roads.
3·685	Railway.
5·165	Water.
746·199	Total area of the Township of Prestbury.

TOWNSHIP OF FALLIBROOME.

No. on Plan.	Area in Acres.	Remarks.
1	·777	Wood.
2	3·844	Pasture.
3	·966	Pasture.
4	23·516	Pasture.
5	9·143	Arable.
6	1·869	Wood, &c.
7	4·684	Arable.
8	5·303	Pasture.
9	·330	Houses and yards.
10	·499	Garden.
11	1·783	Pasture.
12	·962	Road.
13	18·700	Pasture.
14	·325	Pool.
15	3·812	Arable.
16	·433	Waste.
17	·272	Garden.
18	·514	Houses and yards.
19	·524	Orchard and house.
20	2·379	Pasture.
21	9·831	Pasture.
22	1·172	Houses, gardens, and yards.
23	6·751	Arable.
24	5·502	Pasture.
25	4·235	Pasture.
26	5·072	Wood, &c.
27	2·957	Pasture.
28	8·533	Arable.
29	5·783	Pasture.
30	1·684	Pasture.
31	5·701	Pasture.
32	7·700	Pasture.
33	1·067	Pasture and garden.
34	5·605	Arable.
35	2·242	Road.
36	9·023	Pasture and pool.
37	9·693	Pasture.
38	·483	Gardens.
39	·330	Houses and yards.
40	·399	Pasture and garden.
41	8·292	Pasture and pool.
42	5·084	Pasture.
43	7·546	Pasture.
44	5·435	Pasture.
45	4·159	Pasture.
46	3·828	Arable.
47	1·167	Pasture.
48	6·837	Arable.
49	3·027	Pasture.
50	4·048	Pasture.
51	6·630	Arable.
52	7·553	Arable.
53	·466	Road.

No. on Plan.	Area in Acres.	Remarks.
54	3·694	Arable.
	242·164	

RECAPITULATION.

238·169	Land.
3·670	Roads.
·325	Water.
242·164	Total area of the Township of Fallibroome.

TOWNSHIP OF UPTON.

No. on Plan.	Area in Acres.	Remarks.
1	·126	Road (part of).
2	·332	Houses, garden, and yard.
3	·352	Orchard.
4	·884	Pasture.
5	6·099	Pasture.
6	3·119	Pasture.
7	7·344	Pasture.
8	5·309	Pasture.
9	9·874	Pasture.
10	5·208	Arable.
11	6·143	Pasture.
12	2·775	Pasture, &c.
13	4·349	Pasture.
14	6·366	Arable, &c.
15	4·343	Arable.
16	12·753	Pasture.
17	7·213	Pasture, &c.
18	·743	River Bollin (part of).
19	1·755	Pasture.
20	6·519	Arable.
21	40·618	Pasture, &c.
22	·674	Orchard.
23	11·650	Pasture, &c.
24	3·384	Pasture.
25	1·098	Houses, yards, gardens, &c.
26	·640	Orchard.
27	·773	Wood.
28	·331	Grass.
29	·453	Wood.
30	1·821	Houses, yards, garden, and wood.
31	3·163	Pasture.
32	11·668	Pasture and pool.
33	2·637	Pasture.
34	1·182	Pasture.
35	·660	Pasture.
36	·428	Road.
37	·502	Houses, garden, and yards.
38	4·617	Pasture, &c.
39	5·280	Pasture, &c.
40	4·218	Pasture.
41	1·219	Orchard.
42	1·874	Houses, yards, garden, &c.
43	·581	Orchards.
44	7·737	Pasture, &c.
45	5·608	Pasture, pool, &c.
46	5·861	Pasture.
47	5·774	Pasture.
48	13·622	Pasture.
49	·920	Houses, yards, garden, &c.
50	·457	Houses, yards, garden, and orchard.
51	7·931	Pasture.
52	1·634	Road, &c.
53	·280	House and garden.
54	3·335	Pasture.
55	12·063	Pasture.
56	·099	Pool.
57	·146	Wood.
58	6·180	Arable.
59	4·217	Pasture.
60	·137	Pool.
61	6·365	Arable.
62	3·854	Pasture.
63	10·916	Pasture.
64	3·292	Road.
65	·499	Houses, garden, and yards.
66	·980	Pasture.
67	·194	Road.
68	·677	Garden.
69	·082	Pool.
70	·101	Pool.
71	·248	Pool.
72	·307	Arable.
73	·099	Pool.
74	4·478	Arable.
75	6·257	Pasture.

No. on Plan.	Area in Acres.	Remarks.
76	8·527	Pasture.
77	9·625	Wood.
78	12·291	Pasture.
79	10·765	Pasture.
80	4·495	Pasture.
81	4·853	Pasture.
82	12·839	Pasture and house.
83	·248	Garden.
84	4·149	Pasture.
85	8·273	Pasture.
86	·630	Old road.
87	3·837	Pasture.
88	·952	Houses, ornamental ground, &c.
89	5·475	Pasture and house.
90	·121	Road and houses.
91	1·661	Pasture.
92	2·333	Pasture.
93	2·192	Road.
93a	3·108	Pasture.
94	·353	Houses and garden.
95	4·303	Pasture.
96	11·181	Pasture.
97	6·240	Pasture.
98	1·493	Houses and ornamental ground.
99	·461	Pasture.
100	·228	Road.
101	1·166	Houses and ornamental ground.
102	1·477	Pasture.
103	·144	Pasture.
104	·102	Houses and garden.
105	2·197	Pasture.
106	·812	House and ornamental ground.
107	·594	Houses, gardens, &c.
108	·825	Gardens.
109	·268	Road.
110	·562	Houses, gardens, &c.
111	·819	Pasture.
112	1·075	Pasture.
113	·218	Wood.
114	1·018	Road.
115	6·231	Pasture.
116	·110	Pasture.
117	1·269	Pasture.
118	·277	Road.
119	1·280	Pasture, &c.
120	2·605	Nursery, grass, yard, &c.
121	24·412	Cemetery (part of).
121a	·194	Pasture and slope.
122	·204	Pond and stream.
123	·192	Pond.
124	1·421	Pasture.
125	·482	Houses, gardens, &c.
126	·962	Houses, wood, garden, &c.
127	·285	Road.
128	1·548	Houses, wood, gardens, &c.
129	1·489	Houses, wood, garden, &c.
	480·298	

RECAPITULATION.

468·451	Land.
9·942	Roads.
1·905	Water.
480·298	Total area of the Township of Upton.

TOWNSHIP OF TYTHERINGTON.

1	·348	Waste.
1a	·733	Pasture.
2	7·178	Pasture, &c.
3	·728	Wood.
4	9·011	Pasture.
5	·568	Wood.
6	·105	Pool.
7	16·513	Arable.
8	4·777	Wood, &c.
9	9·560	Pasture.
10	·080	Pond.
11	11·620	Pasture, &c.
12	8·395	Pasture.
13	2·526	Pasture.
14	7·388	Pasture and pool.
15	4·211	Arable.
16	3·020	Pasture.
17	3·328	Pasture.
18	·376	Houses, garden, and yard.

No. on Plan.	Area in Acres.	Remarks.	No. on Plan.	Area in Acres.	Remarks.
19	1·169	Pasture.	66	7·405	Pasture.
20	14·781	Pasture, &c.	67	4·945	Pasture.
21	·453	Wood.	68	3·839	Arable.
22	·379	Road.	69	5·468	Arable.
23	1·819	Houses and pond.	70	3·787	Pasture.
24	·736	Garden, orchard, and grass.	71	·436	Houses, garden, and yard.
25	20·980	Pasture.	72	·557	Road.
26	2·701	Wood and furze.	73	·217	Garden.
27	·650	Pasture.	74	·119	Garden, &c.
28	·122	Garden.	75	3·397	Pasture and wood.
29	1·477	Pasture, &c.	76	·525	Houses, gardens, and yards.
30	3·331	Pasture, &c.			
31	·745	Pasture.	77	·739	Houses, gardens, and yards.
32	·168	Pasture.			
33	·170	Wood.	78	·500	Wood.
34	·415	Houses, yards, garden, &c.	79	45·952	Ornamental pasture and wood.
35	4·174	Pasture.	80	10·784	Pasture, &c.
36	4·519	Pasture.	81	3·288	Pasture, &c.
37	6·053	Pasture.	82	1·399	Garden, &c.
38	6·965	Pasture.	83	1·597	Ornamental pasture and wood.
39	·109	Houses and garden.			
40	·151	Houses and garden.	84	·275	Pond.
41	3·228	Pasture.	85	·266	Houses and yard.
42	3·383	Pasture.	86	·229	Tytherington Hall.
43	1·064	Roads.	87	2·313	Ornamental ground, &c.
44	5·544	Pasture.			
45	4·677	Arable.	88	4·020	Wood and stream.
46	6·858	Pasture, &c.	89	6·080	Road.
47	4·479	Pasture.	90	9·638	Pasture, furze, &c.
48	10·609	Wood, &c.	91	4·679	Pasture, &c.
49	·358	House, garden, and aviary.	92	·478	Wood.
			93	18·132	Pasture.
50	6·483	Pasture.	94	6·677	Pasture, &c.
51	7·290	Pasture, &c.	95	2·805	Pasture, &c.
52	12·954	Pasture.	96	·091	Pond.
53	10·708	Pasture.	97	7·745	Arable.
54	5·103	Arable, &c.	98	·884	Arable.
55	10·301	Pasture.	99	1·391	Arable.
56	12·082	Pasture, &c.	100	7·307	Pasture.
57	1·914	Wood.	101	18·776	Pasture and pond.
58	1·889	Pasture.	102	8·649	Arable.
59	6·397	Pasture, wood, &c.	103	13·131	Pasture, &c.
60	10·013	Pasture.	104	1·398	Houses, yards, garden, &c.
61	3·473	Pasture, &c.			
62	15·921	London and North-Western Railway (part of).	105	·131	House and garden.
			106	·360	Houses, gardens, and yards.
63	1·057	Pasture.	107	·359	Pasture.
64	3·958	Pasture.	108	·375	Houses and gardens.
65	6·232	Arable.	109	·346	Wood.

No. on Plan.	Area in Acres.	Remarks.	No. on Plan.	Area in Acres.	Remarks.
109a	1·053	Road.	156	5·818	Pasture.
110	16·558	Pasture, &c.	157	·113	Pond.
111	2·813	Pasture.	158	7·824	Pasture.
112	·114	Wood.	159	·321	Pasture.
113	·243	Wood.	160	1·086	Houses, yards, pond, &c.
114	·112	Wood.			
115	·128	Wood.	161	·098	Pool.
116	8·224	Pasture.	162	·723	Pasture.
117	1·984	Pasture, houses, &c.	163	·552	Pasture and road.
118	2·148	Pasture.	164	·986	Pasture.
119	4·709	Pasture.	165	5·761	Pasture.
120	3·513	Pasture.	166	·235	Ponds.
121	1·116	Pasture, &c.	167	14·760	Pasture, &c.
122	1·493	Houses, yards, garden, grass, &c.	168	4·257	Pasture.
			169	3·274	Pasture.
123	2·361	Pasture.	170	8·017	Pasture.
124	2·053	Arable.	171	5·460	Pasture.
125	4·422	Pasture and pond.	172	3·215	Pasture, &c.
126	5·988	Pasture, &c.	173	·981	Pasture.
127	3·217	Pasture, &c.	174	1·405	Pasture.
128	·074	Pasture.	175	·285	Houses and yards.
129	·441	Houses, garden, and yard.	176	7·956	Pasture.
			177	10·709	Pasture.
130	1·198	Pasture.	178	3·724	asture.
131	1·664	Arable, &c.	179	2·945	River Bollin (part of).
132	4·308	Arable.	180	·234	Pasture.
133	3·152	Pasture.	181	·799	Pasture.
134	·593	Pasture.	182	·123	Pasture.
135	1·621	Pasture, &c.	183	13·415	Pasture.
136	2·375	Macclesfield Canal (part of).	184	1·341	Pasture.
			185	·612	Ornamental ground, &c.
137	1·392	Towing path (part of).			
138	1·794	Pasture.	186	1·572	Houses, yards, gardens, &c.
139	3·892	Pasture.			
140	·298	Pool.	186a	·150	House.
141	·298	Pasture, &c.	187	4·182	Ornamental ground, wood, &c.
142	3·067	Pasture.			
143	4·295	Pasture.	188	7·215	Pasture, &c.
144	8·125	Arable, pasture, &c.	189	·518	House, garden, and wood.
145	8·730	Pasture, &c.			
146	4·137	Pasture.	190	·642	Houses, yards, grass, and road.
147	·097	Pond.			
148	·090	Pond.	191	1·648	Pasture.
149	10·007	Arable, &c.	192	3·904	Pasture.
150	4·075	Pasture.	193	·346	Garden.
151	13·014	Manchester, Sheffield, and Lincolnshire Railway (part of).	194	2·549	Houses, ornamental ground, yards, &c.
			195	·667	Pasture.
152	4·317	Pasture.	196	·381	Waste, &c.
153	6·349	Pasture.	197	·733	Pasture.
154	7·487	Pasture.	198	12·240	Pasture.
155	6·539	Arable.	199	8·977	Pasture.

No. on Plan.	Area in Acres.	Remarks.
200	4·005	Pasture.
201	7·931	Pasture, &c.
202	6·705	Pasture.
203	1·146	Pasture.
204	·108	Pond.
205	4·914	Pasture and wood.
206	4·222	Pasture, &c.
207	9·470	Pasture, &c.
208	·117	Road.
209	11·649	Arable.
210	3·557	Pasture.
211	5·806	Pasture, &c.
	908·057	

RECAPITULATION.

862·962	Land.
9·250	Roads.
28·935	Railways.
6·910	Water.
908·057	Area of the part of the Township of Tytherington without the Parliamentary Boundary.

WITHIN THE PARLIAMENTARY BOUNDARY.

No. on Plan.	Area in Acres.	Remarks.
212	·099	Manchester, Sheffield, and Lincolnshire Railway (part of).
213	·033	Waste.
214	·215	Pasture.
215	·630	Pasture, &c.
216	2·800	Pasture.
217	1·433	London and North-Western Railway (part of).
218	·238	Road.
218a	·133	Wood.
219	·275	Road.
220	4·525	Pasture.
221	1·353	River Bollin (part of).
222	·035	Pasture.
223	·522	Pasture.
224	1·958	Pasture.
225	4·105	Manchester, Sheffield, and Lincolnshire Railway (part of).
226	·774	Pasture.
227	·328	Pasture.
228	2·712	Pasture, &c.
229	3·088	Mill, &c. (part of).
230	·204	Pasture, &c.
231	·414	Wood.
232	·066	Ornamental pasture.
	25·940	Area of the numbered part of the Township,
	3·656	Town of Macclesfield (part of), unnumbered.
	29·596	

RECAPITULATION.

22·093	Land.
·513	Roads.
5·637	Railways.
1·353	Water.
29·596	Area of the part of the Township of Tytherington within the Parliamentary Boundary.

RECAPITULATION FOR THE TOWNSHIP.

885·055	Land.
9·763	Roads.
34·572	Railways.
8·263	Water.
937·653	Total area of the Township of Tytherington.

No. on Plan.	Area in Acres.	Remarks.
TOWNSHIP OF HURDSFIELD.		
1	6·236	Pasture.
2	9·288	Pasture.
3	5·148	Pasture, &c.
4	2·386	Pasture.
5	2·607	Pasture.
6	2·460	Pasture.
7	1·013	Pasture.
8	·098	Houses and yard.
9	3·501	Arable.
10	1·759	Pasture and pond.
11	2·300	Pasture and pond.
12	·110	Pond.
13	3·503	Pasture.
14	·573	Road.
15	4·446	Arable, pond, &c.
16	·702	Wood and pond.
17	·265	Wood.
18	·245	Wood.
19	18·704	Pasture.
20	6·947	Pasture.
21	·235	Wood and pond.
22	2·453	Pasture.
23	7·312	Pasture.
24	·098	Pasture.
25	·383	Pasture.
26	·040	Garden (part of).
27	·034	Pasture.
28	·456	Pasture.
29	5·620	Pasture.
30	·267	Houses, yard, garden, &c.
31	·121	Pasture.
32	·324	Wood, &c.
33	·196	Wood.
34	·102	Road.
35	·129	Pasture.
36	1·652	Pasture.
37	·060	Garden, &c.
38	·279	Road.
39	3·799	Wood.
40	1·242	Pasture.
41	2·138	Pasture.
42	7·426	Pasture.
43	·438	Road.
44	4·287	Pasture.
45	·354	Wood and ponds.
46	6·127	Pasture.
47	·209	Wood.
48	4·677	Pasture.
49	3·963	Pasture.
50	·329	Wood.
51	·259	Wood.
52	4·095	Pasture.
53	3·073	Pasture.
54	·457	Rough pasture.
55	·619	Houses, yard, garden, and wood.
56	2·915	Pasture.
57	·693	Pasture.
58	2·819	Pasture, &c.
59	·381	Road.
60	4·410	Pasture.
61	4·570	Pasture.
62	2·985	Pasture, &c.
63	3·727	Pasture, &c.
64	5·330	Pasture, rubbish, &c.
65	3·954	Pasture, rubbish, &c.
66	4·139	Pasture.
67	3·082	Pasture, &c.
68	·133	Ponds.
69	6·006	Pasture.
70	7·767	Pasture, pond, &c.
71	2·311	Pasture.
72	4·271	Pasture.
73	4·577	Pasture.
74	7·731	Pasture, &c.
75	·082	Pond.
76	3·662	Pasture.
77	1·951	Pasture.
78	3·301	Pasture.
79	3·936	Pasture.
80	·251	Garden and grass.
81	·499	Houses, yards, garden, and pond.
82	·592	Pasture.
83	6·193	Pasture, pond, &c.
84	2·661	Pasture.
85	1·864	Pasture.
86	2·710	Pasture.
87	2·860	Pasture.
88	1·685	Pasture.
89	2·229	Pasture.
90	·394	Road.
91	3 309	Wood.
92	·453	Wood.
93	·301	Houses and gardens.
94	·331	Houses, garden, and and grass.
95	·347	House, yard, and road.
96	13·138	Ornamental pasture, &c.

No. on Plan.	Area in Acres.	Remarks.	No. on Plan.	Area in Acres.	Remarks.
97	9·058	Ornamental pasture, &c.	143	4·412	Pasture.
			144	·113	House and garden.
98	5·131	Ornamental pasture, wood, &c.	145	2·374	Pasture.
			146	·298	Houses and gardens.
99	·304	Garden.	147	·632	Pasture.
100	·757	Houses, wood, road, &c.	148	·274	Houses and gardens.
			149	·759	Pasture.
101	·160	Garden.	150	1·081	Pasture.
102	·128	Pasture.	151	2·150	Pasture.
103	2·007	Wood.	152	1·586	Pasture.
104	5·851	Pasture and house.	153	2·355	Pasture.
105	·925	Pasture, &c.	154	1·565	Roads.
106	·326	Wood.	155	·986	Pasture.
107	8·996	Pasture.	156	·572	Pasture.
108	4·991	Pasture, &c.	157	·217	Houses, garden, and yards.
109	·347	Wood.			
110	8·980	Pasture and pond.	158	1·484	Pasture.
111	1·167	Wood, pasture, &c.	159	1·480	Pasture.
112	2·545	Pasture.	160	1·890	Pasture.
113	4·362	Pasture.	161	1·946	Pasture.
114	5·173	Pasture.	162	4·660	Pasture and rough pasture.
115	3·125	Pasture.			
116	·710	Pasture.	163	8·370	Pasture and rough pasture.
117	·673	Pasture.			
118	2·673	Pasture.	164	2·267	Pasture.
119	3·212	Pasture.	165	3·147	Pasture.
120	·225	Pasture.	166	1·094	Pasture.
121	·221	Pond.	167	1·614	Pasture.
122	·853	Wood, pasture, &c.	168	·613	Pasture.
123	·499	Pasture.	169	1·168	Pasture.
124	·824	Houses, road, orchards, &c.	170	·240	Houses, garden, and yards.
125	·219	Embankment, &c.	171	1·407	Pasture.
126	3·762	Pasture.	172	1·432	Pasture.
127	4·778	Pasture and house.	173	·856	Road.
128	2·709	Pasture, &c.	174	3·655	Pasture, &c.
129	·575	Houses, yards, garden, and orchard.	175	4·214	Pasture.
			176	·527	Quarry.
130	·965	Pasture.	177	·142	Grass.
131	·711	Pasture.	178	·560	Pasture.
132	1·295	Pasture and gravel pit.	179	1·034	Pasture.
133	·672	Pond.	180	1·672	Houses, gardens, and yards.
134	·216	Wood.			
135	4·788	Pasture.	180a	3·476	Pasture.
136	·917	Road.	181	·721	Pasture.
137	·403	Houses, garden, and yards.	182	1·216	Pasture.
			183	1·170	Rough pasture.
138	2·658	Pasture.	184	3·015	Road.
139	·893	Pasture.	185	2·653	Pasture.
140	1·467	Pasture.	186	·704	Houses and gardens.
141	3·113	Pasture.	187	3·109	Pasture.
142	3·262	Pasture.	188	4·543	Pasture.

No. on Plan.	Area in Acres.	Remarks.
189	9·721	Pasture.
190	4·172	Macclesfield Canal (part of).
191	3·304	Towing path (part of).
192	3·057	Arable.
193	1·660	Arable.
194	·885	Houses, yards, garden, and road.
195	4·925	Pasture.
196	1·713	Pasture.
197	1·537	Pasture.
198	·843	Houses, gardens, and yards.
199	3·222	Pasture.
200	·142	Houses and gardens.
201	·080	House and garden.
202	1·460	Pasture.
203	·142	Houses and garden.
204	1·869	Pasture.
205	·986	Pasture.
206	2·322	Pasture.
207	2·150	Pasture.
208	2·502	Pasture.
209	3·535	Pasture.
210	·959	Wood.
211	1·236	Wood.
212	·769	Wood.
213	3·969	Pasture.
214	1·058	Pasture.
215	2·329	Pasture.
216	1·611	Pasture.
217	2·081	Pasture.
218	3·011	Wood.
219	4·150	Pasture, furze, &c.
220	2·848	Pasture.
221	2·186	Pasture.
222	1·909	Pasture.
223	·107	Houses and yards.
224	·339	Garden.
225	1·390	Pasture.
226	2·426	Pasture.
227	1·453	Pasture.
228	1·512	Pasture, rubbish, &c.
229	2·277	Pasture.
230	1·889	Pasture.
231	2·430	Pasture.
232	·098	Garden.
233	·144	Houses, garden, and yards.
234	2·104	Pasture, rubbish, &c.
235	6·368	Pasture.
236	·381	Road.
237	1·509	Pasture.
238	·507	Houses, garden, &c.
239	·330	Pasture.
240	2·703	Pasture.
241	2·330	Pasture.
241a	·121	Pond (part of).
242	·973	Houses, gardens, &c.
243	·267	House, garden, &c.
244	·130	Embankment (part of).
245	·349	Pond (part of).
246	·132	Embankment (part of).
247	·784	Pond (part of).
248	·280	Wood.
249	1·201	Pasture.
250	8·901	Pasture.
251	9·762	Pasture, &c.
252	1·272	Road.
253	4·360	Pasture, furze, &c.
254	8·276	Pasture, &c.
255	3·785	Pasture.
256	3·025	Pasture.
257	·266	Pasture.
258	·622	Nursery and garden.
259	·263	Pasture.
260	·317	Houses, garden, and yards.
261	2·136	Pasture.
262	·396	Houses, yards, garden, and road.
263	1·898	Pasture.
264	1·490	Pasture, &c.
265	·240	Rough pasture.
266	4·388	Rough pasture, &c.
267	1·523	Pasture.
268	6·983	Pasture.
269	·062	Pasture.
	626·015	

RECAPITULATION.

609·198	Land.
10·173	Roads.
6·644	Water.
626·015	Area of the part of the Township of Hurdsfield without the Parliamentary and Municipal Boundary.

WITHIN THE PARLIAMENTARY AND MUNICIPAL BOUNDARY.

No. on Plan.	Area in Acres.	Remarks.
270	1·147	Pasture.
271	1·094	Manchester, Sheffield, and Lincolnshire Railway (part of).
272	·361	Houses, gardens, and yard.
273	2·221	Pasture.
274	3·445	Pasture.
275	12·926	Pasture.
276	9·900	Pasture and house.
277	11·531	Pasture, &c.
278	·841	Road.
279	16·693	Pasture, &c.
280	1·876	Pasture.
281	3·093	Arable, &c.
282	4·181	Pasture.
283	·955	Pasture.
284	3·158	Pasture.
285	6·166	Pasture, &c.
286	1·837	Mill, &c. (part of).
287	3·598	Pasture, &c.
288	·178	Wood.
289	6·693	Pasture, &c.
290	·170	Wood.
291	·418	Wood.
292	·382	Wood.
293	·135	Wood.
294	6·036	Ornamental pasture, &c.
295	6·952	Ornamental pasture, &c.
296	2·520	Houses, garden, and ornamental ground.
297	·176	House and garden.
298	·270	Road.
299	·228	Grass, &c.
300	·970	Houses, yards, garden, &c.
301	·501	Pasture, &c.
302	3·531	Pasture, &c.
303	1·473	Pasture.
304	2·392	Pasture.
305	·173	Pond.
306	2·840	Pasture, &c.
307	1·953	Pasture.
308	·556	Pasture.
309	2·725	Ornamental pasture.
310	·517	Wood.
311	·286	Pond.
312	1·352	Wood.
313	·102	Dam.
314	·611	Pasture.
315	·409	House, yard, garden, &c.
316	·127	Wood.
317	·274	Wood.
318	6·143	Pasture, &c.
319	·108	Wood.
320	7·082	Pasture.
321	2·384	Pasture, &c.
322	2·547	Pasture.
323	·102	House, garden, and yard.
324	3·732	Pasture and pond.
325	1·152	Rough pasture, &c.
326	·295	Dams.
327	2·501	Pasture.
328	5·103	Pasture.
329	·443	Wood.
330	8·808	Ornamental pasture, &c.
331	1·112	Wood, grass, &c.
332	2·051	Houses, yards, garden, &c.
333	·134	Pond.
334	·130	Pasture.
335	5·539	Pasture.
336	2·172	Wood.
337	3·530	Pasture.
338	2·707	Pasture.
339	5·803	Pasture, &c.
340	·627	Pasture.
341	·345	Wood.
342	2·546	Pasture.
343	3·865	Pasture.
344	3·501	Pasture.
345	2·121	Pasture.
346	3·948	Pasture.
347	2·247	Macclesfield Canal (part of).
348	·427	Pasture and yard.
349	6·149	Pasture.
350	·462	Road.
351	1·149	Pasture.
352	5·209	Pasture.
353	2·246	Pasture.
354	6·966	Pasture.

No. on Plan.	Area in Acres.	Remarks.
355	3·827	Pasture.
	239·186	Area of the numbered part of the Township.
	34·821	Town of Macclesfield (part of), unnumbered.
	274·007	

RECAPITULATION.

268·103	Land.
1·573	Roads.
1·094	Railway.
3·237	Water.
274·007	Area of the part of the Township of Hurdsfield within the Parliamentary and Municipal Boundary.

RECAPITULATION FOR THE TOWNSHIP.

877·301	Land.
11·746	Roads.
1·094	Railway.
9·881	Water.
900·022	Total area of the Township of Hurdsfield.

TOWNSHIP OF MACCLESFIELD.

No. on Plan.	Area in Acres.	Remarks.
1	1·915	Pasture.
2	·347	Road.
3	2·047	Pasture.
4	·500	Pasture.
5	·413	Houses, garden, and yards.
6	1·319	Pasture.
7	2·894	Pasture.
8	·284	Pasture.
9	·317	Houses, garden, and yards.
10	1·386	Pasture, old sand pit, &c.
11	·989	Pasture.
12	2·138	Arable, &c.
13	2·078	Pasture.
14	2·108	Arable.
15	2·606	Pasture.
16	2·224	Road.
17	1·659	Pasture.
18	3·257	Pasture.
19	1·774	Arable.
20	4·074	Arable.
21	6·898	Arable.
22	3·909	Pasture.
23	1·062	Arable, &c.
24	2·168	Pasture.
25	1·080	Arable.
26	·464	Pasture.
27	1·288	Pasture.
28	7·036	Pasture.
29	10·566	Pasture.
30	11·100	Arable.
31	·086	Pool.
32	8·923	Pasture and pools.
33	·420	Orchard.
34	·496	Houses, garden, and yards.
35	1·251	Pasture.
36	·297	Road.
37	1·563	Pasture.
38	·653	Pasture.
39	·271	Arable.
40	·480	Arable.
41	·467	Arable.
42	·713	Pasture.
43	·272	Houses and garden.
44	·451	Pasture.
45	·345	Arable.
46	·974	Pasture.
47	·335	Arable.
48	2·792	Pasture.
49	2·679	Pasture.
50	3·598	Pasture.

No. on Plan.	Area in Acres.	Remarks.
51	1·520	Pasture.
52	1·691	Arable.
53	2·034	Pasture.
54	·982	Pasture.
55	2·868	Pasture.
56	2·128	Pasture.
57	7·761	Arable and pool.
58	·947	Pasture.
59	·360	Pasture.
60	·693	Pasture.
61	·618	Pasture.
62	1·498	Pasture.
63	·931	Houses and gardens.
64	·758	Pasture.
65	·417	Pasture.
66	6·463	Pasture.
67	4·678	Pasture.
68	3·760	Pasture.
69	5·449	Arable.
70	4·723	Pasture, pool, &c.
71	12·773	Pasture, pool, &c.
72	·272	Pasture.
73	·133	House, garden, and yard.
74	·168	Pools.
75	8·751	Arable, &c.
76	·683	Orchard, garden, pasture, and stack-yard.
77	·980	Houses, yards, garden, and road.
78	3·334	Pasture.
79	·847	Houses, yards, gardens, &c.
80	1·993	Pasture.
81	2·768	Pasture.
82	3·063	Pasture.
83	1·719	Pasture, &c.
84	2·756	Pasture.
85	4·970	Pasture.
86	2·659	Pasture.
87	3·427	Pasture.
88	3·241	Pasture.
89	2·510	Pasture.
90	2·621	Pasture.
91	5·091	Pasture.
92	2·789	Pasture.
93	5·644	Pasture.
94	·095	Pool.
95	5·451	Pasture and pool.
96	2·389	Pasture.
97	2·411	Pasture.
98	3·985	Arable.
99	4·248	Pasture.
100	4·665	Pasture, &c.
101	4·059	Pasture.
102	3·165	Pasture.
103	6·914	Pasture.
104	3·118	Pasture and pool.
105	2·415	Pasture.
106	·570	Pasture.
107	·498	Pasture.
108	2·955	Pasture.
109	1·343	Pasture.
110	5·457	Pasture.
111	1·981	Houses, yards, gardens, &c.
112	2·661	Road.
113	·528	House, garden, &c.
114	3·332	Pasture.
115	·466	Houses, garden, pasture, &c.
116	1·920	Pasture.
117	5·697	Pasture.
118	1·388	Arable, &c.
119	5·411	Pasture, &c.
120	·923	Houses, yards, garden, &c.
121	6·221	Pasture.
122	·097	Pool.
122a	2·585	Road.
123	4·194	Pasture.
124	9·399	Pasture, &c.
125	7·284	Pasture and pool.
126	·294	Houses and gardens.
127	1·161	Pasture.
128	4·413	Pasture.
129	1·406	Houses, gardens, &c.
130	6·192	Arable and pasture.
131	·267	Houses, gardens, and yards.
132	·109	Pasture.
133	1·742	Pasture.
134	·189	Houses and garden.
135	3·729	Road.
136	1·213	Pasture.
137	·438	Houses and garden.
138	1·134	Pasture.
139	·807	Pasture.
140	·917	Pasture.
141	·489	Arable.
142	1·825	Pasture.
143	2·534	Pasture.
144	4·232	Pasture.

No. on Plan.	Area in Acres.	Remarks.
145	3·381	Pasture.
146	·385	Houses, garden, &c.
147	3·102	Pasture.
148	·176	Houses, garden, &c.
149	2·478	Pasture.
150	·198	Houses, garden, &c.
151	·276	Houses, garden, and yard.
152	1·960	Pasture.
153	3·019	Pasture.
154	3·218	Pasture.
155	2·461	Pasture.
156	·584	Pasture.
157	·520	Houses, gardens, &c.
158	·102	Garden.
159	·201	Road.
160	7·215	Pasture.
161	·505	Arable.
162	·895	Houses, gardens, and yards.
163	·206	Houses and gardens.
164	2·227	Pasture.
165	2·376	Pasture, pool, &c.
166	·525	Houses, yards, gardens, &c.
167	·384	Houses, gardens, &c.
168	1·618	Pasture.
169	6·928	Pasture.
170	1·740	Pasture.
171	2·771	Pasture.
171a	3·776	Pasture.
172	5·362	Arable, &c.
173	2·967	Pasture.
174	·691	Houses and gardens.
175	1·002	Pasture.
176	3·982	Pasture.
176a	·439	Houses and yard.
177	3·369	Pasture.
178	2·716	Arable.
179	2·542	Arable.
180	5·335	Pasture.
181	·710	Houses, yards, garden, and orchard.
182	·433	Pasture.
183	7·415	Pasture, &c.
184	3·464	Pasture.
185	·109	House, yard, and pool.
186	5·623	Pasture.
187	2·963	Road.
188	4·414	Pasture.
189	9·671	Pasture, house, &c.
190	2·682	Pasture.
191	3·892	Pasture.
192	4·031	Pasture.
193	42·720	Parkside Lunatic Asylum & grounds.
194	6·417	Road.
195	·115	House and garden.
196	1·218	Houses, garden, pasture, &c.
197	7·148	Arable.
198	1·644	Houses, yards, garden, wood, &c.
199	·182	Houses and garden.
200	·505	Pasture.
201	1·935	Pasture.
202	1·877	Pasture.
203	1·431	Pasture.
204	1·366	Pasture.
205	3·284	Pasture, &c.
206	7·767	Pasture.
207	·878	London and North-Western Railway (part of).
208	7·671	Pasture, &c.
209	·866	Pasture.
210	·280	Pasture, &c.
211	·918	Pasture.
212	·235	Pasture.
213	4·906	Pasture.
214	4·273	Pasture, house, &c.
215	5·866	Pasture.
216	5·813	Pasture.
217	·230	Garden (part of).
218	·256	Pasture.
219	·575	Wood.
220	·418	Wood.
221	5·976	Pasture.
222	6·704	Pasture.
223	·418	Houses, garden, and yards.
224	7·610	Macclesfield Union Workhouse and grounds.
225	·746	Road.
226	13·642	Public park.
227	1·053	Cemetery (part of).
228	3·293	Houses, garden, ornamental ground, &c.
229	·485	Pasture.
230	1·967	Pasture, &c.
231	1·912	Road.
231a	6·780	Infirmary and grounds.

No. on Plan.	Area in Acres.	Remarks.
232	6·179	Pasture.
233	·388	Pasture.
234	4·268	Free Grammar School and grounds.
235	·902	Arable.
236	12·196	Railway Depôts.
237	6·184	Pasture.
238	4·333	Pasture.
239	·216	Pond.
240	3·608	Pasture.
241	3·390	Houses, ornamental ground, &c.
242	·918	Pasture.
243	5·350	Pasture.
243a	1·047	Pasture.
244	·542	Pasture, &c.
245	1·495	Pasture.
246	·191	House and ornamental ground.
247	1·179	Pasture.
248	·591	Pasture.
249	·981	Pasture.
250	4·990	Pasture.
251	8·496	Railways and depôts.
251a	·273	Wood.
252	1·354	Ornamental pasture.
253	·582	Road, pond, &c.
254	·312	Garden, &c.
255	3·657	Ornamental pasture.
256	·580	Wood.
257	·153	Wood.
258	·181	Road.
259	3·166	Brickfield.
260	2·094	Pasture.
261	·297	Road.
262	3·736	Pasture.
263	·304	Wood.
264	·863	Road.
265	1·187	Ponds.
266	9·115	Pasture, &c.
267	1·011	Houses, garden, and ornamental ground.
268	1·082	Houses, garden, and ornamental ground.
269	1·099	Pasture.
270	·922	Houses, yards, &c.
271	·135	Pond (part of).
272	·232	Houses, garden, &c.
272a	·028	Pasture.
273	·118	Embankment (part of).
274	·576	Pond (part of).
275	9·338	Pasture and wood.
276	·172	Embankment (part of).
277	·314	Pond (part of).
278	·176	Wood.
279	3·748	Pasture.
280	·232	Houses, pasture, &c.
281	·532	Pasture.
282	1·639	Pasture.
283	·105	Houses and garden.
284	·930	Pasture.
285	·394	Road.
286	·833	Pasture.
287	1·077	Pasture.
288	·128	Wood.
289	4·108	Pasture, &c.
290	·272	Pasture, &c.
292	·169	Houses, garden, and yard.
293	1·232	Arable.
294	1·091	Arable,
295	·518	Houses, arable, garden, &c.
296	1·495	Arable.
297	2·920	Arable.
298	1·062	Arable.
299	·635	Houses and gardens.
300	2·609	Arable.
301	·295	Gardens.
302	3·733	Arable.
303	1·849	Arable.
304	1·422	Road.
305	5·245	Arable.
306	·278	Road and house.
307	3·479	Arable.
308	2·492	Arable.
309	7·427	Arable.
310	·085	Pond.
311	2·175	Arable, &c.
312	2·137	Arable.
313	·427	Houses and garden.
314	·762	Rough pasture and pond.
315	·285	Houses and gardens.
316	·263	Arable.
317	5·154	Arable, &c.
318	7·097	Arable.
319	3·264	Arable.
320	3·409	Arable.
321	1·759	Arable.
322	·782	Houses, gardens, and yards.
323	1·324	Houses, gardens, and yards.

No. on Plan.	Area in Acres.	Remarks.	No. on Plan.	Area in Acres.	Remarks.
324	·242	Houses, garden, and yards.	370	3·079	Road.
325	2·534	Arable.	371	4·870	Arable.
326	4·095	Arable.	372	4·950	Arable.
327	·300	Houses, garden, and yard.	373	6·058	Arable.
328	·171	Arable.	374	·091	Pond.
329	1·864	Arable.	375	3·061	Arable.
330	1·304	Road.	376	·775	Orchard, garden, and waste.
331	2·042	Arable.	377	·608	Houses, yard, garden, and grass.
332	·173	House and garden.	378	·221	Pasture.
333	4·435	Arable.	379	·176	Pasture and orchard.
334	·810	Houses, yard, garden, and pond.	380	2·256	Houses, garden, ornamental ground, &c.
335	6·033	Arable.	381	3·246	Arable.
336	3·997	Arable.	382	·095	Pond.
337	4·838	Arable.	383	·065	Stackyard.
338	·392	Arable.	384	9·135	Ornamental pasture.
339	5·440	Arable.	385	4·308	Arable, pond, &c.
340	4·265	Arable.	386	·387	Houses, yards, &c.
341	6·750	Arable.	387	·703	Arable, garden, and stackyard.
342	3·153	Arable.	388	·675	Arable.
343	·229	Garden.	389	·227	Ponds.
344	2·201	Arable and stackyard.	390	3·059	Arable.
345	2·412	Arable and pond.	391	2·649	Arable.
346	2·498	Arable, &c.	392	5·308	Arable.
347	·475	Houses, garden, and yards.	393	7·199	Arable.
348	4·027	Arable.	394	5·098	Arable.
349	16·087	Arable.	395	1·640	Arable.
350	4·159	Arable.	396	2·184	Arable.
351	9·983	Arable and pond.	397	8·137	Arable.
352	9·850	Arable.	398	7·195	Arable.
353	6·948	Arable.	399	2·631	Arable.
354	·138	Pond.	400	2·849	Arable.
355	·189	Orchard.	401	4·408	Arable.
356	·502	Houses, garden, and yard.	402	20·555	Arable, pond, &c.
357	9·714	Arable and ponds.	403	·992	Ornamental pasture.
358	2·574	Arable.	404	·563	Houses, yards, garden, and road.
359	3·002	Arable.	405	11·092	Ornamental pasture.
360	4·898	Arable and pond.	407	·362	Garden.
361	2·250	Arable.	408	·234	Houses and yards.
362	3·716	Arable.	409	2·269	Arable.
363	·150	Garden.	410	9·118	Arable, pond, &c.
364	·282	Houses, garden, and yards.	411	7·427	Arable, &c.
365	4·683	Arable, &c.	412	3·733	Arable.
366	9·886	Arable.	413	4·900	Arable, &c.
367	24·324	Arable.	414	6·194	Arable, &c.
368	6·091	Arable.	415	4·200	Arable, &c.
369	5·649	Arable.	416	2·769	Arable, &c.
			417	·853	Pasture.

No. on Plan.	Area in Acres.	Remarks.	No. on Plan.	Area in Acres.	Remarks.
418	2·057	Pasture.	466	13·104	Ornamental pasture.
419	1·480	Pasture.	467	3·908	Arable.
420	1·844	Pasture.	468	·088	Pond.
421	·758	Pasture.	469	·453	Houses, gardens, &c.
422	6·071	Pasture, &c.	470	3·499	Road.
423	·195	Pools.	471	4·232	Arable.
424	2·164	Pasture.	472	·338	House, road, &c.
425	·701	Pasture.	473	5·315	Pasture.
426	1·983	Pasture.	474	1·425	Pasture, &c.
427	1·965	Pasture and house.	475	1·373	Pasture.
428	·305	Grass and fountain.	476	·444	Houses, yards, gardens, &c.
429	·720	Pasture.			
430	2·920	Pasture.	477	4·518	Pasture, &c.
431	1·720	Pasture.	478	8·731	Pasture, &c.
432	·078	Houses and garden.	479	1·489	Garden.
433	·921	Pasture, &c.	480	2·556	Pasture.
434	6·604	Pasture.	481	·239	Wood.
435	1·220	Houses and gardens.	482	1·737	Ornamental pasture, &c.
436	·665	Reservoir.			
437	12·998	Ornamental pasture.	483	·205	Wood.
438	2·157	Ornamental pasture.	483a	·148	Dam.
439	1·636	Houses, gardens, and ornamental ground.	484	3·931	Ornamental pasture.
			485	·222	Wood.
440	2·209	Arable.	486	·528	Wood, &c.
441	4·583	Arable.	487	5·268	Houses, ornamental ground, &c.
442	5·439	Pasture.			
443	8·091	Pasture.	488	4·368	Ornamental pasture, &c.
444	1·006	Garden.			
445	1·961	Militia Barracks, &c.	489	2·294	Ryle's Pool.
446	·831	House, garden, and yard.	490	1·207	Hobson's Pool.
			491	2·637	Pasture, &c.
447	1·140	Pasture.	492	·874	Pasture.
448	4·030	Pasture.	493	·502	Wood's Reservoir (part of).
449	3·566	Pasture.			
450	5·550	Pasture.	494	2·421	Pasture.
451	1·920	Pasture.	495	·341	Pond.
452	1·370	Pasture.	496	4·310	Brickfield, &c.
453	1·542	River Bollin (part of).	497	1·064	Pasture.
454	2·370	Knight's Pool (Lower).	497a	·331	Towing path (part of).
455	1·419	Knight's Pool (Upper).	498	1·442	Pasture.
456	3·302	Macclesfield Canal (part of).	499	7·166	Ornamental pasture, &c.
457	·950	Pasture, &c.	500	1·204	Ornamental pasture.
458	2·758	Pasture.	501	·369	Houses, yard, garden, and road.
459	3·270	Pasture.			
460	1·876	Pasture.	502	·202	Wood.
461	2·824	Pasture.	503	3·435	Ornamental pasture.
462	2·039	Pasture.	504	2·360	Houses, garden, ornamental pasture, &c.
463	2·680	Pasture.			
464	10·028	Ornamental pasture.	505	4·993	Ornamental pasture.
465	1·555	Houses, garden, and ornamental ground.	506	4·788	Arable.
			507	·265	Houses, garden, and yard.

No. on Plan.	Area in Acres.	Remarks.	No. on Plan.	Area in Acres.	Remarks.
508	·118	Houses and garden.	557	5·566	Arable, &c.
509	·643	Arable.	558	1·581	Pond.
510	·121	Arable.	559	1·157	Pasture.
511	·205	Pasture.	560	·474	Road.
512	·299	Garden.	561	1·397	Pasture, &c.
513	·818	Arable.	562	·679	Pasture.
514	1·616	Arable.	563	1·727	Houses, gardens, orchard, &c.
515	·653	Arable.			
516	2·017	Arable.	564	·975	Houses, yards, garden, &c.
517	2·220	Houses, garden, and pasture.	565	·232	Pasture, &c.
518	5·971	Arable.	566	·832	House, garden, pasture, &c.
519	·189	Houses, garden, and yard.	567	·785	Wood.
520	5·953	Arable and pond.	568	·526	Road.
521	3·845	Arable.	569	2·128	Pasture.
522	6·598	Arable, &c.	570	·594	Ponds.
523	·456	Arable.	571	1·333	Pasture.
524	2·216	Arable.	572	1·031	Pasture.
525	5·821	Arable.	573	·120	Wood.
526	7·959	Arable, &c.	574	·153	Wood.
527	·490	Houses and gardens.	575	4·532	Pasture.
528	·241	Arable.	576	1·709	Pasture.
529	2·803	Arable.	577	2·960	Pasture.
530	4·058	Arable.	578	·175	Houses, garden, and yard.
531	·893	Arable.			
532	·833	Arable.	579	1·948	Pasture.
533	2·621	Arable.	580	5·502	Pasture.
534	·742	Arable.	581	·781	Pasture.
535	·690	Arable.	582	·257	Pasture.
536	1·815	Arable, &c.	583	·266	Pasture.
537	2·221	Arable.	584	·904	Pasture.
538	3·308	Arable.	585	·212	Filter bed.
539	3·000	Arable.	586	·225	Filter bed.
540	·394	Road.	587	1·789	Pasture.
541	3·327	Arable.	588	2·347	Pasture, &c.
542	2·204	Arable.	589	·158	Pasture.
543	·150	Ponds.	590	·711	Road.
544	2·579	Arable, &c.	591	·310	Pasture.
545	·159	House and garden.	592	2·103	Pasture.
546	5·974	Arable.	593	2·356	Pasture.
547	4·750	Arable.	594	1·160	Pasture.
548	4·549	Arable, &c.	595	2·227	Pasture.
549	·494	Houses, yards, garden, &c.	596	5·283	Pasture and house.
			597	2·565	Pasture.
550	·843	Road.	598	4·869	Road.
551	2·207	Arable.	599	·156	Houses and garden.
552	2·614	Arable.	600	·559	Pasture.
553	9·802	Arable.	601	2·453	Pasture.
554	4·124	Arable.	602	2·841	Pasture.
555	5·678	Arable, &c.	603	·576	Pasture.
556	6·564	Arable, &c.	604	·068	Houses and garden.

No. on Plan.	Area in Acres.	Remarks.
605	·200	Pasture.
606	3·525	Pasture.
607	3·418	Reservoir.
608	1·517	Grass and embankments.
609	4·986	Pasture.
610	1·739	Pasture.
611	1·621	Road.
612	1·968	Pasture.
613	1·898	Pasture.
614	·221	Garden.
615	·214	Pasture.
616	·089	Grass.
617	·489	Pasture.
618	·633	Houses, gardens, and yards.
619	·240	Houses, garden, and yard.
620	4·587	Pasture.
621	·067	Pasture.
622	·880	Rough pasture.
623	·983	Pasture.
624	·723	Pasture.
625	1·001	Pasture.
626	·316	Road.
627	1·843	Pasture.
628	·629	Pasture.
629	1·414	Pasture.
630	3·635	Pasture.
631	1·772	Pasture.
632	1·101	Pasture.
633	·942	Pasture.
634	·687	Pasture.
635	·902	Pasture.
636	·665	Pasture.
637	·697	Pasture.
638	1·562	Pasture.
639	·265	House and garden.
640	·445	Pasture.
641	·289	Wood.
642	9·085	Pasture.
643	1·301	Wood.
644	·401	Road.
645	·125	Garden.
646	·133	Wood.
647	7·849	Pasture.
648	4·252	Nursery.
649	1·301	Road.
650	3·925	Pasture.
651	2·728	Wood.
652	5·155	Wood, grass, &c.
653	·192	Eddisbury Hall.
654	·871	Pasture.
655	1·068	Wood.
655a	·242	Quarry.
656	·190	Wood.
657	9·827	Pasture, houses, &c.
658	2·131	Pasture.
659	2·838	Pasture.
660	1·832	Pasture.
661	2·218	Pasture.
662	·203	Houses, garden, and road.
663	·958	Pasture.
664	·412	Quarry.
665	·561	Pasture.
666	·221	Pasture.
667	·835	Pasture.
668	·619	Road.
669	4·674	Pasture.
670	·084	Houses and yard.
671	2·148	Pasture.
672	2·261	Pasture.
673	2·203	Pasture.
674	5·480	Pasture.
675	7·509	Pasture.
676	·127	Houses, garden, and yard.
677	1·850	Pasture.
678	3·912	Pasture.
679	·866	Arable.
680	4·110	Pasture.
681	5·188	Pasture.
682	1·621	Road.
683	4·306	Pasture.
684	·628	Pasture.
685	2·685	Pasture.
686	2·810	Pasture.
687	·724	Pasture.
688	2·191	Pasture and house.
689	2·648	Pasture.
690	3·321	Pasture, house, and yard.
691	2·028	Pasture.
692	·585	Sheepwash and road.
693	5·469	Pasture and house.
694	4·520	Pasture.
695	·448	Road.
696	1·633	Pasture.
697	·480	Wood.
698	2·565	Pasture.
699	1·376	Rough pasture and furze.
700	·734	Road.

No. on Plan.	Area in Acres.	Remarks.	No. on Plan.	Area in Acres.	Remarks.
701	·247	Garden.	750	·176	Windyway House.
702	5·778	Pasture and house.	751	5·572	Pasture.
703	5·615	Pasture and old quarry.	752	1·001	Wood and pond.
704	·110	Garden.	753	1·595	Pasture, &c.
705	·420	Waste, &c.	754	3·397	Pasture.
706	·469	Houses, yard, and road.	755	4·260	Pasture.
707	2·578	Pasture.	756	·320	Wood.
708	2·326	Pasture, &c.	757	9·983	Pasture.
709	·611	Wood.	758	·307	Wood.
710	2·308	Pasture.	759	·100	House and garden.
711	7·193	Arable.	760	1·419	Pasture and house.
712	5·188	Quarry (part of).	761	3·062	Pasture, &c.
713	7·596	Pasture, &c.	762	13·287	Pasture, &c.
714	3·614	Pasture.	763	4·979	Pasture.
715	·928	Road.	764	9·972	Pasture.
716	12·044	Pasture.	765	·946	Road.
717	5·726	Pasture.	766	·859	Arable.
718	4·046	Pasture.	767	2·747	Arable.
719	2·394	Pasture.	768	20·807	Pasture, &c.
720	2·062	Pasture.	769	3·400	Pasture.
721	3·155	Pasture.	770	·220	Road.
722	3·893	Pasture.	771	·015	Road (part of).
723	·422	Houses and gardens.	772	·192	Pasture.
724	4·244	Road.	773	2·672	Pasture.
725	·100	Wood.	774	·350	Wood.
726	4·966	Pasture.	775	3·023	Pasture.
727	·147	Wood.	776	·120	Grass.
728	4·450	Pasture.	777	3·274	Pasture.
729	·280	Houses, garden, and yards.	778	3·905	Pasture.
			779	·766	Road.
730	3·801	Pasture.	780	·144	Arable.
731	11·652	Pasture.	781	7·300	Pasture.
732	·893	Road.	782	·143	House and yard.
733	·402	Wood.	783	2·452	Pasture.
734	·100	Pasture.	784	2·701	Pasture.
735	·339	Pasture.	785	·159	Pasture.
736	2·031	Pasture.	786	2·864	Arable.
737	·108	Houses, garden, and yard.	787	2·404	Arable.
			788	2·134	Arable.
738	·796	Pasture.	789	1·096	Arable.
739	5·068	Pasture.	790	·536	Houses, garden, and orchard.
740	3·699	Pasture.			
741	·648	Rough pasture.	791	1·215	Arable.
742	·150	Quarry.	792	1·074	Arable.
743	3·658	Pasture.	793	2·037	Arable.
744	1·427	Road.	794	1·178	Garden, &c.
745	·585	Road.	795	·498	Garden.
746	2·897	Pasture.	796	·373	House, yard, garden, &c.
747	1·177	Pasture.			
748	3·344	Pasture.	797	4·330	Arable.
748a	·156	Road.	798	2·838	Arable.
749	·652	Quarry and houses.	799	4·731	Arable.

No. on Plan.	Area in Acres.	Remarks.
800	4·443	Arable.
801	3·403	Arable, &c.
802	·211	House and garden.
803	3·435	Road.
804	·904	Arable.
805	·513	Arable.
806	·902	Arable.
807	·819	Arable.
808	1·610	Arable.
809	1·795	Arable.
810	·372	Houses, gardens, and yards.
811	1·914	Arable.
812	2·776	Arable.
813	4·588	Arable.
814	2·015	Rough pasture, &c.
815	·722	Arable.
816	1·163	Arable.
817	·948	Arable.
818	3·017	Arable.
819	·514	Arable.
820	·895	Arable.
821	·232	Houses, garden, and yards.
822	2·326	Arable.
823	·687	Moss.
824	·947	Moss.
825	1·144	Arable.
826	1·087	Arable.
827	·443	Arable.
828	·780	Arable.
829	·272	House, garden, and yard.
830	·522	Houses, garden, and yard.
831	·374	Houses, garden, and yard.
832	2·189	Arable.
833	1·756	Arable.
834	1·310	Arable.
835	·420	Road.
836	4·550	Arable, &c.
837	·319	House, garden, and yard.
838	1·024	Arable.
839	2·077	Arable.
840	2·661	Arable.
841	3·645	North Staffordshire Railway (part of).
842	1·366	Arable, &c.
843	·337	Road.
844	·068	Houses and yard.
845	1·130	Pasture.
846	·842	Arable.
847	1·195	Arable.
848	1·539	Arable.
849	1·097	Pasture and road.
850	·207	Pond.
851	1·518	Garden.
852	·242	Houses, garden, and grass.
853	·068	Pond (part of).
854	·164	Rough pasture.
855	·852	Road.
856	·123	Rough pasture
857	·160	Pond (part of).
	2201·314	Area of the numbered part of the Township.
	378·316	Town of Macclesfield (part of), unnumbered.
	2579·630	

RECAPITULATION.

2464·994	Land.
65·223	Roads.
25·215	Railways.
24·198	Water.
2579·630	Total area of the Township of Macclesfield, within the Parliamentary and Municipal Boundary.

GENERAL RECAPITULATION.

30860·814	Land.
518·632	Roads.
178·739	Railways.
248·263	Water.
31806·448	Area of the Parish of Prestbury (Part I.), in the County of Chester.

ABSTRACT OF BOROUGHS.

Area in Acres.	
274·007	Hurdsfield Township.
2579·630	Macclesfield Township.
360·748	Sutton Township.
3214·385	Total area of the Municipal Borough within the Parliamentary and Municipal Boundary.
29·596	Tytherington Township within the Parliamentary but without the Municipal Boundary.
3243·981	Total area of Parliamentary Borough.

ABSTRACT OF WARDS.

679·973	Ward No. 1 (Hurdsfield).
671·087	Ward No. 2 (North West).
678·956	Ward No. 3 (South West).
673·984	Ward No. 4 (Sutton).
450·706	Ward No. 5 (South East).
59·679	Ward No. 6 (North East).
3214·385	Total area of the Municipal Borough.

INDEX TO PLACES

IN THE

PARISH OF PRESTBURY, PART I.

COUNTY OF CHESTER.

Name of Place.	No. of Sheet. 6-inch scale.	No. of Sheet. 25·344 in. scale.
Accommodation -	XXIX.	1
Adelphi Mill (Cotton) -	"	13
Adlington Basin -	"	5
Adlington Hall -	XXVIII.	8
Adlington Station	"	"
Agricultural Depôt	XXXVI.	11
Albert Cottage -	XXIX.	13
Allen's Farm -	XXVIII.	15
Almshouses -	XIX.	16
Andrew's Edge -	XXXVII.	3
Andrew's Knob -	XXIX.	10
Anson Pit (Coal) -	XX.	13
Aqueduct - -	XXIX.	"
Backlane House -	XXXVI.	7
Backs Sponds Pit (Coal) - -	XXIX.	10
Bakestonedale Farm	"	"
Bakestonedale Moor	"	6
Bailey's Farm -	"	7
Bank Clough -	XXXVII.	3
Barnfold Farm -	XXIX.	5
Bargreenhouse -	XXVIII.	3
Barlowfold -	XIX.	12
Barlowhouse -	XX.	13
Barlow Cottages -	"	"
Barleygrange -	XXVIII.	16
Barleypit Farm -	XXXVI.	7
Bartons Wood -	XXIX.	9
Baytree - -	"	13
Beechbridge Farm	XXXVI.	8
Beech Bridge -	"	"
Beech House -	XXIX.	13
Beehive Mill (Cotton) - -	"	"
Beestow Farm -	XXIX.	13
Beestow Brow -	"	"
Beestow Mount -	"	"
Ben's Wood -	"	1
Bent End - -	XXXVII.	3
Benthall - -	XXIX.	11
Berristall Farm -	XXXVII.	1
Berristallhall -	XXIX.	9
Berristall Dale -	"	"
Berristall Wood -	"	"
Big House - -	XXXVI.	11
Big Low - -	XXIX.	14
Big Wood - -	XXXVI.	3
Billinge Farm -	XXIX.	14
Billinge Hill -	"	13
Billingeside -	"	14
Birch Farm - -	XXVIII.	4
Birch Cottage -	"	3
Birch Cottage -	XIX.	16
Blackrock Farm -	XXXVII.	2
Blackershall Farm	XXVIII.	10
Blackhillgate -	XXIX.	11
Black Boy - -	XXVIII.	15
Black Brook -	XXIX.	14
Blackers Brow -	XXVIII.	10
Black Hole - -	XX.	9
Black Nursery -	XXVIII.	8
Black Moor - -	XXIX.	6
Black Spring -	XXXVII.	9
Blackspring Cottage	"	"
Blackbrook Bridge	XXIX.	14
Blakelow Gate -	XXXVII.	9
Blakehey Wood -	XXIX.	5
Blaze Hill - -	"	13
Blazehill Cottage -	XXVIII.	7
Blakelowbank -	XXXVII.	9

Name of Place.	No of Sheet. 6-inch scale.	No of Sheet. 25·344 in. scale.
Blueboar Farm -	XXXVII.	2
Blunderett -	XXVIII.	15
Boggarthouse -	XXIX	11
Bollington - -	"	13
Bollingtoncross -	XXVIII.	16
Bollingtonfield House - -	"	15
Bollingtonhall Farm	"	16
Bollingtonbarn -	XXXVI.	7
Bollington Mill (Corn) - -	XXVIII.	16
Bollinbank -	XXIX.	13
Bollinhurst -	"	2
Bollinhurst Bridge	"	3
Bollinhurst Brook	"	"
Bollinhurst Wood -	XX.	14
Bonishall - -	XXVIII.	11
Bonishall Wood -	"	"
Bonnycattey -	XXXVII.	9
Boothgreen - -	XXVIII.	8
Bostock Cottage -	XXXVII.	11
Bostock House -	"	"
Bowdendown -	"	9
Bowstonegate -	XXIX.	6
Bow Stones - -	"	"
Bowerclough -	"	10
Bower Clough -	"	"
Bowerstumps -	XIX.	15
Bradleybrow -	XXVIII.	16
Breck Quarry -	XXIX.	9
Bridge-end -	"	13
Bridge-end - -	XXVIII.	15
Bridge-end Quarry	XXVII.	1
Brink Farm -	XXIX.	10
Brink Farm -	XXXVII.	6
Brink Pit (Coal) -	XXIX.	10
Brink Brow -	"	"
Broadcarr - -	"	7
Brokencross -	XXXVI.	"
Broad Moss -	XXIX.	15
Brookbottom -	"	11
Brookhouse - -	XXVIII.	10
Brookhouse -	"	12
Brookhouse - -	"	14
Brookhouse -	XXXVII.	1
Brookhouse Farm -	"	"
Brookhouse - -	"	5
Brookside - -	XIX.	16
Brookside - -	XX.	14
Brookledge Farm -	XXVIII.	8
Brook Cottages -	XIX.	12
Brook House -	XXIX.	13
Brook House -	"	"
Brook Cottage -	XXVIII.	10
Brook Cottages -	XXXVII.	1
Brook Mill (Cotton)	"	"
Brookside House -	XXIX.	9
Brookhouse Mill (Silk) - -	XXXVII.	1
Brookhouseclough Mill (Silk) -	"	5
Brookhouse Clough	"	"
Browside Farm -	XXIX.	7
Browside Clough -	"	"
Browtop - -	"	15
Brown House -	"	14
Bullshead - -	XXVIII.	3
Burton - -	XXXVII.	"
Butley - -	XXVIII.	11
Butleytown - -	"	16
Butley Bridge -	"	7
Butley Hall - -	"	15
Butley Mill (Silk)	"	"
Butley Toll Gate -	"	16
Buxterstoops Farm	XXXVII.	2
Birchencliff -	XXIX.	5
Cage - -	"	2
Cage Hill - -	"	"
Canal Pit (Coal) -	XX.	13
Castlefield Cottage	XXIX.	5
Carr - -	XXVIII.	7
Carrwood - -	XX.	9
Carr Brook -	XXIX.	11
Carr Clough -	"	"
Cats Tor - -	XXXVII.	3
Cawley Lodge -	XX.	13
Cawley Nursery -	"	9
Chapelhouse -	XXIX.	11
Chapel and School (Wesleyan Methodist) - -	XX.	13
Charleshead -	XXIX.	11
Charleshead Bridge	"	10
Charles Head -	"	10,11
Chestnut Cottage -	XXXVI.	7
Cherryorchard -	XXVIII.	11
Clarksgreen -	XXIX.	9
Clarklane Farm -	XXXVII.	1

Name of Place.	No. of Sheet. 6-inch scale.	No. of Sheet. 25·344 in. scale.
Clarence Mill (Cotton) - -	XXIX.	13
Clark Houses -	"	14
Claytonfold - -	XX.	13
Claytonfold - -	XXIX.	11
Claytongreaves -	XXVIII.	4
Clewshead Farm -	XXXVII.	2
Clematis Cottage -	"	5
Cliff - -	XXIX.	3
Cliff - -	XXXVII.	5
Cliff Clough - -	XXIX.	7
Cliff Cottage -	XXXVII.	5
Cliff Hill - -	"	"
Cliff View - -	"	"
Close Farm - -	XXIX.	15
Close Bottoms -	"	"
Close House -	XXVII.	5
Clough Farm -	XXIX.	11
Clough House -	XXXVII.	5
Clough House -	XXIX.	13
Clough Mill (Cotton) - -	"	"
Clough Pool -	"	"
Clumber Park -	XXVIII.	4
Cluse Hay - -	XXIX.	6
Coalhurst - -	"	7
Cockshead -	XXVIII.	15
Cockshead Wood -	"	"
Cocksheadhey Farm	XXIX.	9
Collar Hall - -	XXXVI.	3
Coldarbour -	"	4
Collins Wood -	XXXVIII.	11
Commonbarn -	XXXVII.	2
Commonend -	XXVIII.	14
Commonside -	XXXVII.	5
Cook Hill - -	"	3
Cook's Quarries -	XXIX.	13
Cophurst Knot -	"	5
Coopershaw -	"	11
Coppiceside - -	"	1
Coppiceside - -	XX.	14
Cornfield Farm -	XXIX.	7
Cornhill Farm -	"	"
Correction -	XX.	13
Correction Brow -	"	"
Cowlane Mill (Silk)	"	"
Crabtree Farm -	XXIX.	15
Crescent - -	XIX.	16
Crookedyard -	XXXVII.	10
Crookedyard Road	"	"
Crow Wood - -	XXIX.	2
Cutlers Farm -	XXXVII.	"
Dairy - -	XXVIII.	7
Daisybank -	XXIX.	13
Dale's Farm -	"	11
Dalebrow	XXXVI.	3
Dalehousefold -	XX.	13
Dale Top - -	XXIX.	6
Dandy - -	XXVIII.	7
Danebent Farm -	XXXVII.	2
Danger Corner -	XXIX.	5
Dawson's Farm -	XXXVI.	11
Dawson Farm -	XXIX.	13
Dawsonsbarn -	XXXVII.	2
Dean - -	XXVIII.	10
Deersheds - -	"	12
Deer Clough -	XXIX.	5
Doddsmoss -	XXVIII.	11
Dodgemoor Well -	XXXVII.	5
Doghillgreen Farm	XIX.	16
Doghillgreen Cottage - -	"	"
Doncasterhill -	XXXVII.	5
Dragons Hole -	"	"
Dumbah - -	XXVIII.	16
Dumber Wood -	XXXVI.	3
Dunge Farm -	XXIX.	15
Dunge Clough -	"	"
Deanwater House	XXVIII.	2
Eaves Farm -	XXXVII.	3
East Woodend Farm	XXIX.	5
Ebenezer Cottages	XXVIII.	16
Eddisbury Farm -	XXXVII.	9
Eddisburygate -	"	5
Eddisbury House -	"	"
Eddisburygate -	"	9
Eddisbury Hall -	"	"
Eddisbury Hill -	"	"
Eddisbury Pit (Coal) - -	"	"
Ellis Bank -	XXIX.	10
Elmbeds Farm -	"	1
Elmbeds Cottage -	"	"
Elm Wood -	"	"
Elmerhurst Wood -	XX.	14
Ely Brow - -	XXXVII.	6
Endon Farm -	"	1
Endon House -	"	"
Engine Wood -	XXIX.	9

Name of Place.	No. of Sheet. 6-inch scale.	No. of Sheet. 25·344 in. scale.
Elmerhurst Cottages	XX.	14
Far Carr - -	XXIX.	11
Fallibroome Farm	XXXVI.	3
Fern Cottage -	XXIX	13
Fields Farm -	XXXVI.	3
Firs - -	"	7
Firwood Cottage -	XXXVII.	5
Fiveashes Farm -	"	1
Fiveashes - -	"	"
Fiveashes Farm -	"	10
Flash - -	XXVIII.	16
Flatslane - -	XXIX.	11
Flat Clough -	"	6, 7
Fleet - -	XXXVI.	3
Fleetbank - -	XXVIII.	4
Flora Cottage -	"	3
Foldarbour - -	XXXVI.	4
Fourlane-ends -	XXIX.	14
Foxtwist - -	XXVIII.	11
Fox Hill - -	XXXVII.	3
Further Harrop -	XXIX.	10
Fivelane-ends -	"	11
Ford House - -	XXVIII.	15
Fourlane-ends -	XXIX.	14
Gaphouse - -	"	7
Garrett Brow -	{ "	13
	{ XXXVII.	1
Garrett Houses -	XXIX.	13
German Lodge -	XX.	"
German Pool -	"	"
Germansquare Farm	"	"
Gibhill - -	XXIX.	5
Gibhill Wood -	"	"
Gibson Wood -	XXVIII.	8
Ginclough - -	XXXVII.	2
Gin Clough - -	"	"
Gluesheds - -	XXIX.	13
Goosegreen -	XXVIII.	14
Gorsey Brow -	XXXVII.	5
Gorseyknoll -	XXIX.	14
Gorseyknoll - -	XXXVI.	11
Grave Yard -	"	"
Green's Farm -	XXIX.	1
Greenbank - -	XXVIII.	15
Greenbank -	XXXVI.	3
Greenbooth - -	XXIX.	15
Greenclose Farm -	"	5
Greendale -	XXVIII.	15
Greendale Cottages	"	"
Greendale Tannery	XXVIII.	15
Greenfield - -	XXIX.	13
Greenhead -	"	11
Greenlane - -	XX.	13
Greenslack -	XXXVII.	3
Greenway House -	"	5
Grimshaw Farm -	XXIX.	13
Grove - -	XXXVII.	5
Gulshaw Hollow -	"	6
Gansie Brow -	XXIX.	10
Gymnasium - -	XXVIII.	16
Gnat Hole -	XXIX.	13
Gas Works - -	"	"
Hagg Farm -	"	1
Hall Hill - -	XXVIII.	16
Halfmilehouse -	XXXVI.	7
Halfway House -	"	"
Hampers Wood -	XXIX.	2
Handleybarn -	"	3
Handleyfoot -	"	7
Handley Clough -	"	"
Hardygreen -	"	"
Harropgreen Farm	XXVIII.	12
Harropfold Farm -	XXIX.	14
Harrop House -	"	"
Harrop Brook -	"	10
Harrop Wood -	"	"
Hase Bank -	"	2
Hawkinslane Toll Gate - -	XXXVII.	1
Hayleyhill - -	XXVIII.	11
Hayles Clough -	XXXVII.	1
Hazeltree - -	"	2
Hazelbadge Bridge	XIX.	16
Hedgerow Farm -	XXIX.	13
Hedge Row -	"	"
Hempybank -	"	1
Heppley-yard -	XX.	13
Heybridgelane -	XXVIII.	16
Heyshead Farm -	XXIX.	14
Hibert Brow -	"	8
Hilltop - -	"	3
Hilltop Cottages -	XX.	13
Hilltop Farm -	"	"
Hilltop - -	XXIX.	1
Hilltop - -	XXXVI.	11
Higlane - -	XXIX.	1
Higherbarn -	XIX.	12
Higher House -	XXVIII.	10

Name of Place.	No. of Sheet. 6-inch scale.	No. of Sheet. 25·344 in. scale.
Higher Yewards -	XXVIII.	11
Higher Doles Farm	"	12
Higher Hilltop -	"	16
Higher Moor -	XXIX.	2, 3
Higher House -	"	13
Higher House -	"	5
Higher Pedleyhill Farms - -	"	"
Higher Cliff Farm	"	7
Higher Cliff - -	"	13
Higher Ingersley -	"	"
Higher Beech -	XXXVI.	8
Highfield House -	"	"
Higherlane Farm -	XXXVII.	6
Higherfence - -	"	5
Higherfence Farm	"	"
Higherfold -	"	"
Higherbullhill -	"	"
Higher Hurdsfield	"	"
Hobson Farm -	XXXVI.	4
Hobson House -	"	"
Hodgel Brook -	XXIX.	15
Holehouse -	"	7
Hollinhall Farm -	"	13
Hollin Hall -	"	"
Hollingworthsmithy	XXVIII.	8
Hollincroft Brow -	XXIX.	7
Hollies - -	XXXVI.	12
Holme Wood -	XXIX.	7
Holme Wood -	"	9
Hollow Sponds -	"	6
Hollowcowhey -	"	15
Hooleyhey Farm -	XXXVII.	2
Hopelane Farm -	XXVIII.	4
Hopegreen - -	"	"
Hope Foundry (Iron) - -	XXIX.	13
Horsepasture Pit (Coal) - -	XX.	"
Houghgreen -	XXXVII.	1
Hough-hole -	"	"
Hough Hole -	"	"
Hough-hole House	"	"
Hough-hole Farm	"	"
Howelanehead -	XXVIII.	16
Howlersknoll -	XXXVII.	3
Hoyles Wood -	XXVIII.	7
Huntersfold - -	"	15
Hunters Pool -	"	"
Hurst Farm -	XXIX.	1
Hurst Farm -	XXIX.	14
Hurst Brow -	"	13
Hurst House -	"	"
Hurst Quarry -	"	"
Hurdsfield -	XXXVII.	5
Higher House -	XXIX.	15
Hordron - -	XXXVII.	6
Independent Chapel	XXIX.	13
Ingersley Clough -	"	"
Ingersley Hall -	"	"
Issues Wood -	XXVIII.	12
Ivy House -	XXXVII.	1
Ivyhouse - -	XXXVI.	7
Ivy Cottage -	"	11
Ivy Cottage - -	XXXVII.	5
Ivy Cottage -	XIX.	15
Jacksonsbrow -	XXIX.	9
Jasmine Cottage -	XXXVI.	3
Jennies Farm -	XXXVII.	5
Jepsonclough Farm	XXIX.	"
Jepson Clough -	"	"
Jollycock Farm -	XXXVII.	2
Jumber Clough -	XXIX.	9
Kettleshulme -	"	11
Kerridge - -	"	13
Kerridge-end -	XXXVII.	5
Kerridge-end House	"	"
Kerridgeside -	"	1
Kerridge Hill -	XXIX.	13
Kingfield Pit (Coal)	"	1
King's Clough -	XXXVII.	3
Kirkyclough Farm	XXIX.	15
Kirky Clough -	"	"
Kirkleyditch -	XXVIII.	10
Kirkleyditch Common - -	"	"
Kirkleyditch Quarry	"	14
Kingstreet -	"	2
Kishfield - -	XXIX.	7
Knat Hole -	"	13
Knathole - -	"	11
Knathole Brook -	"	"
Knightslow - -	"	2
Knightslow Wood	"	"
Knott - -	"	"
Knollnook - -	XXXVII.	5
Knowsley Bower -	XXXVI.	12

Name of Place.	No. of Sheet. 6-inch scale.	No. of Sheet. 25·344 in. scale.
Lady's Incline -	XIX.	16
Lamaload Farm -	XXXVII.	2
Lady Pit (Coal) -	XX.	13
Lane-end - -	XXXVI.	3
Lane-ends - -	XXIX.	9
Lane-ends Farm -	XXXVII.	2
Laneside - -	XXIX.	13
Lantern - -	"	2
Lantern Wood -	"	"
Lane Cottage -	XXVIII.	10
Lapwing - -	XXIX.	11
Lark Hall - -	XXXVII.	9
Leadbeater Reservoir - -	"	"
Lee Hall - -	XXVIII.	15
Leeslane Farm -	"	6
Lima Clough -	XXIX.	13
Lima Farm -	"	"
Limefield House -	"	"
Little Low -	"	"
Lionsfold - -	XXXVII.	1
Lodge - -	XIX.	16
Lodge - - -	XXVIII.	12
Lodge Farm -	"	4
Lodge Brow -	XXIX.	13
Lockgate Farm -	"	5
Longchimney -	"	1
Longmoss - -	XXXVI.	7
Long Plantation -	XX.	9
Lord Pit (Coal) -	"	13
Lostockhall Farm -	XXVIII.	4
Lostock Terrace -	"	"
Lowerbrook Farm -	XXXVII.	2
Lowerbullhill -	"	5
Lowerfold -	"	"
Lowermash - -	"	"
Lowerpark -	XIX.	16
Lower-roewood -	XXXVI.	7
Lower Yewards -	XXVIII.	11
Lowerhouse -	"	10
Lowerhouse - -	"	16
Lowerhouse -	XXXVII.	2
Lower Beech -	XXXVI.	8
Lower Blakelow -	XXXVII.	9
Lower Cliff Farm -	XXIX.	7
Lower Doles Farm	XXVIII.	12
Lower Gadhole -	"	15
Lowerhill Farm -	XXXVII.	3
Lower Hilltop -	XXVIII.	16
Lowerhouse Mill (Cotton) -	XXVIII.	16
Lower Swanscoe -	XXXVII.	1
Lower Swineseye -	XXVIII.	3
Lumb Farm - -	"	7
Lumb Brook -	"	"
Lumb Cottage -	"	"
Lumbhole Mill (Cotton) -	XXIX.	7
Lyme Hall - -	"	2
Lyme Park -	XX.	14
Lower Vernon Pit (Coal) - -	"	13
Lower Mill (Cotton)	XXIX.	"
Lodge - -	"	"
Macclesfield Canal	XXVIII.	12
	XXIX.	9
Macclesfield Water Works - -	XXXVII.	"
Manor House -	XXXVI.	3
Market Place -	XXIX.	13
Marlbrow - -	"	11
Marlfield Farm -	XXVIII.	8
Marlfields Farm -	XXIX.	1
Marsh Farm -	XXXVII.	5
Matherclough -	XXIX.	3
Mather Clough -	"	"
Maubern Farm -	XXVIII.	8
Meadow's Farm -	XXIX.	11
Mellow Brook -	"	14
Mellow Clough -	"	"
Middlecale Farm -	XX.	13
Middlecale Pit (Coal) - -	"	"
Middlecale Wood -	"	14
Middlehills Gate -	XXXVII.	9
Milehouse - -	"	"
Mill Farm -	XXVIII.	7
Millhouse - -	"	12
Mill Wood - -	"	7
Mill Brook -	XXXVII.	1
Millhill Farm -	XIX.	16
Milkingstead -	XXXVII.	6
Mitchelfold -	XXIX.	1
Midway Farm -	XXVIII.	4
Midway - -	"	"
Moorend - -	XIX.	15
Moorside - -	XXIX.	6
Moathall Farm -	XXXVII.	1

Name of Place.	No. of Sheet. 6-inch scale.	No. of Sheet. 25·344 in. scale.
Mode Hill - -	XXXVI.	4
Moss Farm -	XXVIII.	16
Moss-side - -	XXXVI.	"
Moss Brook -	XXIX.	14
Moss-side Brook -	"	"
Moss Gate (Toll) -	XXXVI.	12
Moss Well - -	"	11
Mottram Bridge -	XXVIII.	7
Mottram Hall -	"	11
Mottram Old Hall	"	"
Mottram Wood -	"	"
Mount - -	"	16
Mount Farm -	"	"
Mount Pleasant -	"	"
Mount Pleasant -	XXIX.	13
Mountvernon -	XX.	"
Nab Farm -	XXIX.	9
Nab Hill - -	"	"
Nab Wood -	"	"
Nab End - -	XXXVII.	3
Near Carr - -	XXIX.	11
Neighbourway -	"	"
Needygate - -	"	1
Nelson Pit (Coal) -	"	"
Nelson Pit (Coal) -	XX.	13
Newbuildings Farm	XXXVII.	6
Newhall - -	XXVIII.	7
Newhay - -	XXIX.	"
Newhey Farm -	"	14
Newhouse - -	XX.	13
Newinn - -	XXXVII.	5
Newtree Farm -	XXIX.	1
Newtonhall -	XXVIII.	7
Newton Heath -	"	"
Newbridge House	XXIX.	13
Noggin Farm -	"	1
Normans-hall -	"	5
Northend - -	"	13
Norbury Brook -	{ XIX.	12
	{ XX.	9
Norbury Hollow -	"	"
Normans Hall -	XXXVI.	3
Northend Quarries	XXIX.	13
North East Lodge	XXXVI.	7
North West Lodge	"	"
Oak Farm -	XXVIII.	4
Oak Farm - -	"	14
Oak Farm -	"	16
Oak Farm - -	XXXVI.	12
Oakfold - -	XXXVII.	1
Oak Cottage -	XXVIII.	14
Oak Wood - -	XX.	9
Oaktree - -	XXVIII.	15
Oakenbank - -	XXIX.	13
Oakbank House -	"	"
Oakbank Lodge -	"	"
Oakbank Mills -	"	"
Oldengine - -	"	"
Oldmats Farm -	"	11
Oldpeggie - -	"	"
Old Bluebell Farm	XXXVI.	4
Oldhamshollow Farm - -	"	"
Oldham's Hollow -	"	8
One House -	XXXVII.	5
Ormes Smithy -	XXIX.	13
Oven House -	XXVIII.	16
Ox Close - -	XXIX.	10
Oldfold Farm -	XXVIII.	8
Oldhall - -	"	"
Oldgate Nick -	XXXVII.	3
Paddock - -	XXIX.	6
Paddock - -	"	11
Paddockpit Farm -	"	5
Paddock-knoll -	XXVIII.	14
Paradise - -	XXXVI.	8
Parkgate - -	XX.	14
Parkgate - -	"	9
Parkbank - -	XXXVI.	7
Park Mount -	"	12
Park House - -	XIX.	16
Park House -	"	"
Park House - -	XXVIII.	15
Parkside - -	"	10
Parkside - -	"	11
Parkside - -	XXXVI.	7
Parsonage - -	XIX.	16
Parsonage - -	XXVIII.	3
Parsonage - -	XXIX.	9
Parkvale - -	XXXVI.	11
Patch House -	XXIX.	14
Park Cottage -	XXXVI.	11
Parkmount Cottage	"	12
Parkend - -	"	"
Park Incline -	XX.	13
Park Lodge -	XIX.	16
Park Moor - -	XXIX.	6
Park Pit (Coal) -	XX.	13

Name of Place.	No. of Sheet. 6-inch scale.	No. of Sheet. 25·344 in. scale.
Parks-end Quarries	XXXVII.	1
Park View - -	XXXVI.	12
Parklane Terrace -	XIX.	16
Patent Fire Light Works (Peat) -	XXXVI.	"
Peartree Cottage -	XXIX.	13
Pedleyhill Farm -	XXVIII.	8
Pedleybank -	XXXVII.	1
Pedley House -	"	"
Petrebank -	XX	13
Petre Bank - -	"	"
Phillip's Bridge -	XIX.	16
Pinfold -	"	"
Pitlane Farm -	XXVIII.	7
Pike Low - -	XXIX.	14
Pit Houses - -	XXXVI.	11
Plant House -	XXVIII.	15
Plunge Brook -	XXXVII.	5
Plattwood Farm -	XX.	14
Platt Wood - -	"	"
Plungebrow -	XXXVII.	5
Pole Farm -	XXVIII.	12
Pool Bank -	XXIX.	13
Poolend - -	XXXVI.	4
Potts Farm -	"	11
Pottmill - -	XXIX.	9
Pottsmoorside -	"	5
Pott Brook - -	XXVIII.	14
Pott Hall - -	XXIX.	9
Pott Shrigley -	"	"
Potters Clough -	XX.	13
Poynton - -	XIX.	16
Poynton Green -	"	"
Poynton Brook -	XXVIII.	4
Poynton Coppice -	XXIX.	1
Poynton Lake -	XIX.	16
Poynton Place -	"	"
Poynton Stables -	XX.	13
Poynton Station -	"	"
Poynton Station -	XXVIII.	4
Prestbury - -	"	15
Prestbury Hall -	XXXVIII.	"
Prestbury Mill (Flour) - -	"	"
Prestbury Station -	"	16
Prestbury Tunnel -	"	"
Prince's Incline -	{ XIX.	"
	{ XX.	13
Prince's Wood -	"	"
Priest Farm -	XXIX.	7
Primitive Methodist Chapel -	XXIX.	13
Prospect Cottage -	XXXVII.	9
Pump Farm -	XXVIII.	3
Pump Farm -	XXXVI.	4
Pumptree - -	"	11
Pursefield - -	XXIX.	6
Pymchair Farm -	XXXVII.	3
Parkside Lunatic Asylum - -	XXXVI.	7
Queen's Bench Buildings -	XXIX.	13
Rainow - -	XXXVII.	1
Rainowlow - -	XXIX.	14
Rainow Mill (Cotton) -	"	13
Rains Clough -	"	1
Redmoor Farm -	XXXVII.	3
Redmoor Brow -	"	"
Redacre Pit (Coal)	XXIX.	1
Redacre Wood -	"	"
Read's Wood -	XXVIII.	15
Redacre Barn -	XXIX.	5
Redbrook Farm -	XXVIII.	8
Redbrook Cottage -	"	"
Red Brook - -	"	"
Redfern - -	XXIX.	15
Reed Farm -	"	11
Reed Bridge -	"	"
Reed Hill - -	"	7
Richmond - -	XXXVII.	5
River Dean - -	XXVIII.	12
River Bollin -	"	15
Ritchardson's Farm	XXIX.	1
Roewoodhouse -	XXXVII.	5
Roman Causeway (Remains of supposed) -	"	3
Rose Cottage -	XXVIII.	16
Rookery - -	XXXVI.	4
Roundknoll - -	XXIX.	11
Round Nursery -	XX.	13
Roundabout House	XXXVI.	11
Rock Cottage -	XXIX.	13
Rockbank - -	"	"
Rock Wood - -	XXXVII.	1
Roddick-knoll -	XXIX.	5
Roewoods - -	XXXVI.	7

Name of Place.	No. of Sheet. 6-inch scale.	No. of Sheet. 25·344 in. scale.
Roundylane Farm	XXVIII.	8
Roman Road (supposed site of) -	XXIX.	9
Rulow - -	XXXVII.	"
Rulowknob - -	"	"
Rulow Cottage -	"	"
Rusleywalls Farm	XXIX.	"
Rusley Walls -	"	"
Ryles Farm -	XXXVI.	12
Ryles Wood -	XX.	14
Ryles Wood -	XXIX.	5
Ryles Wharf -	"	"
Ryles Park -	XXXVI.	12
Saddle of Kerridge	XXXVII.	1
Saddle Cote -	XXIX.	14
Saltbox - -	XXXVII.	9
Saltpie - -	XXIX.	11
Saltersford Hall -	XXXVII.	3
Sandholes - -	XXVIII.	8
Sandholes Moss -	"	"
Sandyhead -	"	16
Saw Mill (Stone) -	XXXVII.	1
Schoolfold -	XXIX.	5
Serpentine Wood -	XX.	9
Shakspere House -	XXXVII.	"
Shadyoak - -	XXIX.	1
Sheep Wash -	XXXVII.	9
Shepherdsbank -	XXIX.	11
Sherrowbooth -	"	10
Shatwellford -	XXXVI.	4
Shirdfold - -	XXVIII.	"
Shirtfold - -	XXIX.	11
Shores Clough -	{ XXXVI.	8
	{ XXXVII.	5
Shoresclough -	"	"
Shrigleyfold Farm	"	1
Shrigley Hall -	XXIX.	9
Side-end - -	"	11
Silver Bank -	XXXVII.	5
Skellongreen -	XXVIII.	4
Skallerngreen -	"	8
Slaters Farm -	XXIX.	11
Smithfield - -	"	1
Smithylane Farm -	XXXVII.	2
Smithymeadow Pits	XXVIII.	8
Snipe House -	XXXVII.	2
Sowcar - -	XXIX.	13
Sowcar Farm -	"	"
Spencer Brook -	XXVIII.	15

Name of Place.	No. of Sheet. 6-inch scale.	No. of Sheet. 25·344 in. scale.
Sponds - -	XXIX.	10
Sponds Hill -	"	6
Spondsbottom -	"	11
Spout House -	"	"
Spittlehouse -	XXVIII.	15
Spring Cottage -	XXXVI.	7
Springbank Cottage	XXIX.	1
Spuley Bridge -	"	9
Spring Farm -	XXVIII.	4
Spring Cottage -	XXIX.	13
Springbank -	"	5
Spuley - -	"	13
Station - -	"	"
Stanyeacop -	XXVIII.	15
Stakehouse End -	XXIX.	13
Stockport Reservoir	XX.	14
Stocksbank -	XXIX.	11
Streetlane Farm -	XXVIII.	4
Starkey House -	"	"
Sugarlane Farm -	"	9
Swinespark - -	XXXVII.	5
Swandales Farm -	XXIX.	7
Swanscoe Hall -	XXXVII.	1
Swanscoe Cottage -	"	"
Swanscoepark -	"	"
Swanscoe Wood -	"	"
Swineseye -	XXVIII.	3
Swinerood Wood -	XXIX.	13
Swindlesgate Farm	"	14
Sweet Hill -	"	7
Sweethill Clough -	"	"
Sycamore - -	XXVIII.	3
Sycamore Cottage -	XXXVI.	4
Sycamore Terrace -	XXXVII.	5
Sycamorehill -	XXXVI.	12
Sycamore - -	"	7
Sycamore Quarry -	XXXVII.	1
South East Lodge -	XXXVI.	7
Taxal Edge - -	XXIX.	11
Teggsnose Quarry	XXXVII.	9
Teggsnose Farm -	"	"
Teggsnose Gate -	"	"
The Oaks - -	"	2
The Hole - -	XXIX.	5
The Oakridge -	"	"
The Cottage -	XXXVII.	9
The Wilderness -	XXVIII.	8
The Rough - -	XXXVI.	"
The Tors - -	XXXVII.	7

Name of Place.	No. of Sheet. 6-inch scale.	No. of Sheet. 25·344 in. scale.
The Rookery -	XXVIII.	16
The Mount -	"	"
Throstlenest Pit (Coal) - -	XXXVII.	5
Throstlenest Cottage - -	"	"
Thornset Farm -	"	2
Throstlenest Farm	XXIX.	1
Thorneycroft -	"	11
Thursbitch -	XXXVII.	3
Tinkers Clough -	XXIX.	13
Todenfield - -	XIX.	15
Todd Brook -	XXIX.	"
Todbrook Reservoir	"	8
Tomgreen - -	XXVIII.	15
Top of Hill -	"	11
Tower Farm -	XX.	13
Towers - -	XIX.	16
Tower Yard -	XX.	13
Tower Hill -	XXXVII.	1
Towerhill House -	"	"
Towerhill Farm -	"	"
Townfield - -	XXIX.	7
Trugs in the Hole -	"	5
Turnerheath -	XXVIII.	16
Turners House -	"	14
Tunstedknoll	XXIX.	15
Tytherington -	XXXVI.	4
Tytherington Cottage - -	"	"
Tytherington Hall	"	"
Tytherington Old Hall - -	"	"
Tytherington Sprinks - -	"	"
Tytherington Wood	"	"
Turret Cottages -	XXXVII.	1
United Methodist Chapel - -	"	5
Unwinpool -	XXIX.	"
Upper Gadhole -	XXVIII.	15
Upper Mill (Cotton)	XXIX.	13
Upper Swineseye -	XXVIII.	3
Uptongrange -	XXXVI.	7
Uptonhall Farm -	"	"
Uptonpriory Farm	"	"
Upton Cottage -	"	"
Upon Wood -	"	4
Valeroyal -	XXXVII.	6
Vicarage - -	XXIX.	7
Vicarage - -	XXVIII.	15
Vicarage - -	XXIX.	13
Vicarage - -	XXXVII.	1
Villas - -	XXXVI.	2
Waggonshaw Farm	XXXVII.	"
Waggonshaw Brow	"	"
Walkersgreen -	XXIX.	9
Walker's Tenement	XXVIII.	7
Walkerbarn -	XXXVII.	6
Walker Farm -	XXIX.	7
Walker Brow -	"	7, 8
Walnut-tree -	XXXVI.	3
Walnut-tree -	XXVIII.	16
Washpool - -	XXXVII.	2
Walnut-tree Farm	XXVIII.	8
Water House -	XXIX.	13
Waterhouse Mill -	"	"
Waterloo Quarry -	"	"
Waterloo - -	"	1
Watermeetings -	XXVIII.	8
Waulkmill Farm -	XXIX.	13
Wardsend - -	"	1
Wardsend Bridge -	"	"
Wardsend Pit (Coal)	"	"
Well Farm - -	"	"
Wellhouse - -	"	7
West Farm -	XXXVI.	"
Westend House -	"	"
West Parkgate -	XXIX.	5
West Parkgate -	"	"
Whitelands -	"	10
Whitehall Farm -	XXXVI.	4
Whiteside Farm -	XXXVII.	2
Whiterose Cottage	XXVIII.	3
White Nancy -	XXIX.	13
Whirley - -	XXXVI.	7
Whirley Cottage -	"	"
Whirleybarn -	"	"
Whiteleygreen -	XXVIII.	12
Wigwam Wood -	XIX.	16
Willot Hall -	XXVIII.	7
Windyway House -	XXXVII.	9
Windywayhead -	"	"
Windgather Rocks	XXIX.	15
Winterford -	"	9
Winterside Farm -	"	14

Name of Place.	No. of Sheet. 6-inch scale.	No. of Sheet. 25·344 in. scale.	Name of Place.	No. of Sheet. 6-inch scale.	No. of Sheet. 25·344 in. scale.
Withenlee -	XXVIII.	15	Woodcots - -	XXIX.	13
Withinload -	XXIX.	14	Worth-hall -	XX.	"
WimberrymossFarm	XXXVII.	2	Worth Clough -	"	"
Woodend - -	XXIX.	1	Woodbankhouse -	XXXVII.	5
Woodend Farm -	"	5	Wrights Farm -	XXIX.	11
Woodend Farm -	XXXVII.	1	Wych Wood -	XXVIII.	8
Woodend Cottage -	XXIX.	13	Wych Farm -	"	12
Woodside - -	XXVIII.	11	Wych Cottage -	"	"
Woodside Cottage -	"	"			
Woodlane-end -	XXIX.	1	Yearnslow Farm -	XXXVII.	2
Woodhouse -	"	"	Yearns Low -	"	"
Woodford - -	XXVIII.	3	Yewtree Farm -	XXVIII.	3
Woodhalls Tenements - -	"	7	Yewtree Cottage -	"	4
			Yewtree Cottage -	XXXVI.	7

LONDON:
Printed by George E. Eyre and William Spottiswoode,
Printers to the Queen's most Excellent Majesty.
For Her Majesty's Stationery Office.

ORDNANCE SURVEY OF ENGLAND.

BOOK OF REFERENCE TO THE PLAN

OF THE

PARISH OF PRESTBURY (PART II.),

(HUNDRED OF MACCLESFIELD),

IN THE

COUNTY OF CHESTER,

CONTAINING 21511·773 ACRES.

MAJOR-GENERAL SIR HENRY JAMES, R.E., F.R.S., F.G.S., &c.,

SUPERINTENDENT OF THE SURVEY.

LONDON:

PRINTED BY GEORGE E. EYRE AND WILLIAM SPOTTISWOODE,

PRINTERS TO THE QUEEN'S MOST EXCELLENT MAJESTY.

FOR HER MAJESTY'S STATIONERY OFFICE.

1873.

Price Four Shillings and Sixpence.

[7142.—50.—8/73.]

DNANCE

PARISH

INDE

n the Scale

Scale of thi

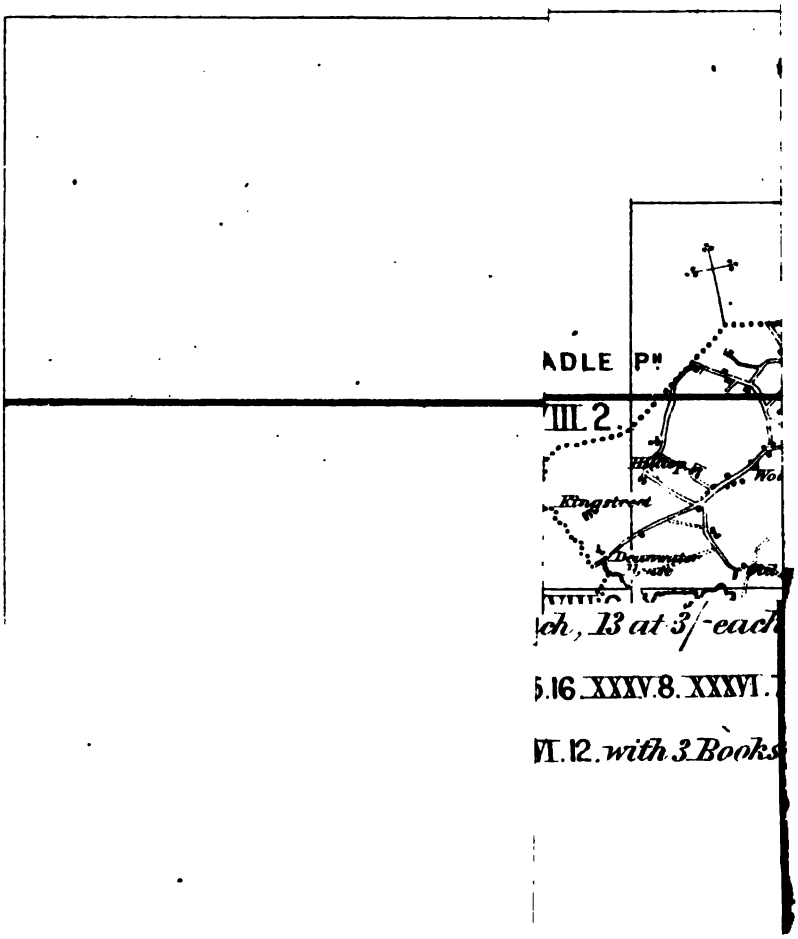

EXPLANATORY REMARKS.

The scale of the Parish Plans is the 1-2500th of the actual length on the ground, and is equal to 25·344 inches to a mile, or 3·157 chains to an inch, which is very approximately equal to one square inch to one acre, the square of 1·0018 inch being equal to one acre.

The length of each sheet is 1½ miles, and the width 1 mile, the area of each sheet is therefore 960 acres.

Each enclosure has a reference number to the area which is given in this Book.

The Braces (ʃ) on the plans are to indicate that the spaces so braced are included under the same reference number.

The Altitudes in feet above the Mean Level of the Sea are written thus—31·4.

The Scale of the Plans of the County is 6 inches to a mile, and each sheet contains the same area as 16 sheets of the Parish Plans. There is therefore a double reference number to each sheet, as VI. 9., the Roman Numerals referring to the County Plans, the Arabic Figures to the Parish Plans.

The following are the characters employed on the Ordnance Plans on the Scales of 1–2500, and 6 inches to a mile :—

County Names	C	Hundreds or Wards	W
Parishes	P	Townships	T
Extra Parochial	E	Division of Townships	T

Antiquities ..... { ROMAN / Druidical or Saxon / Norman or Subsequent

The descriptions of the boundaries are shown by the following initials :—

Centre of Stream	*C.S.*	Centre of Fence	*C.F.*
Centre of Road	*C.R.*	Top of Cop	*T.C.*
Side of Stream or Drain ...	*S.S.* or *S.D.*	Centre of Wall	*C.W.*
Root of Hedge	*R.H.*	Defaced	*Def.*
Face of Wall	*F.W.*	Track of Stream	*T.S.*

Undefined ..... *Und.*

Where a change occurs in the boundaries, the symbol [o—o] is used to show the part at which the change takes place.

N.B.—To convert Decimal Fractions of an Acre into Roods and Perches, multiply the decimal first by 4 and then by 40, preserving the same number of decimals in the product.

Examples—

A.	R.	P.	Acres.	A.	R.	P.	Acres.
			633·357				527·013
			4				4
			1·428				·052
			40				40
633	1	17	17·120	527	0	2	2·080

TABLE

FOR CONVERTING DECIMAL PARTS OF AN ACRE INTO ROODS AND PERCHES.

Perch.	0 Rood.	1 Rood.	2 Roods.	3 Roods.	Perch.	0 Rood.	1 Rood.	2 Roods.	3 Roods.
0	·000	·250	·500	·750	21	·131	·381	·631	·881
1	·006	·256	·506	·756	22	·137	·387	·637	·887
2	·012	·262	·512	·762	23	·144	·394	·644	·894
3	·019	·269	·519	·769	24	·150	·400	·650	·900
4	·025	·275	·525	·775	25	·156	·406	·656	·906
5	·031	·281	·531	·781	26	·162	·412	·662	·912
6	·037	·287	·537	·787	27	·169	·419	·669	·919
7	·044	·294	·544	·794	28	·175	·425	·675	·925
8	·050	·300	·550	·800	29	·181	·431	·681	·931
9	·056	·306	·556	·806	30	·187	·437	·687	·937
10	·062	·312	·562	·812	31	·194	·444	·694	·944
11	·069	·319	·569	·819	32	·200	·450	·700	·950
12	·075	·325	·575	·825	33	·206	·456	·706	·956
13	·081	·331	·581	·831	34	·212	·462	·712	·962
14	·087	·337	·587	·837	35	·219	·469	·719	·969
15	·094	·344	·594	·844	36	·225	·475	·725	·975
16	·100	·350	·600	·850	37	·231	·481	·731	·981
17	·106	·356	·606	·856	38	·237	·487	·737	·987
18	·112	·362	·612	·862	39	·244	·494	·744	·994
19	·119	·369	·619	·869	40	·250	·500	·750	1·000
20	·125	·375	·625	·875					

PARISH OF PRESTBURY (PART II.),

IN THE

COUNTY OF CHESTER.

HUNDRED OF MACCLESFIELD.

INDEX TO TOWNSHIPS.

Township of	Area in Acres.		Page.
Bosley - - - - -		3196·504	40
Macclesfield Forest - - - - -		3498·980	1
North Rode (Part of) - - -		1502·094	48
Sutton - - - - - -		5455·512	8
Wildboarclough - - - -		5040·038	24
Wincle (exclusive of the detached portion) - -	2792·448		32
Wincle (Detached) - - - -	26·197		40
Wincle (including the detached portion) - -	2818·645	2818·645	
Area of the Townships in Part II. - -		21511·773	
Area of the Townships in Part I. - - -		31806·448	
Area of the Townships in Part III. - -		12034·389	
Total area of the Parish - - -		65352·610	

PARISH OF PRESTBURY (PART II.),

IN THE

COUNTY OF CHESTER—(EASTERN DIVISION).

HUNDRED OF MACCLESFIELD.

No. on Plan.	Area in Acres.	Remarks.	No. on Plan.	Area in Acres.	Remarks.
TOWNSHIP OF MACCLESFIELD FOREST.			35	3·707	Pasture.
			36	7·465	Pasture.
			37	·529	Road.
1	·785	Rough pasture, pasture, &c.	38	6·065	Pasture.
			39	6·422	Pasture.
2	·152	Road.	40	2·212	Pasture, &c.
3	1·563	Pasture, &c.	41	21·184	Pasture, &c.
4	9·269	Pasture.	42	3·621	Pasture.
5	4·126	Wood.	43	4·943	Pasture.
6	1·748	Wood.	44	3·012	Pasture.
7	6·384	Pasture.	45	3·551	Pasture.
8	4·730	Pasture, &c.	46	3·970	Pasture.
9	9·919	Rough pasture.	47	·548	Pasture.
10	9·276	Rough pasture, &c.	48	·134	Wood.
11	3·073	Pasture.	49	6·705	Pasture, &c.
12	6·342	Pasture, &c.	50	11·134	Pasture, &c.
13	5·282	Pasture, &c.	51	3·347	Road.
14	·564	Houses and yards.	52	·745	Pasture.
15	·292	Pasture.	53	2·245	Wood.
16	·389	Waste and garden.	54	4·380	Pasture.
17	2·906	Pasture.	55	9·631	Pasture.
18	4·394	Pasture.	56	14·292	Pasture, &c.
19	24·311	Rough pasture.	57	3·548	Pasture, &c.
20	4·020	Pasture.	58	3·618	Pasture.
21	2·998	Wood.	59	2·328	Pasture, &c.
22	5·510	Pasture.	60	·513	Houses, yards, &c.
23	3·336	Pasture.	61	3·784	Pasture.
24	·544	Pasture.	62	2·860	Pasture.
25	2·094	Pasture.	63	10·993	Pasture, &c.
26	6·278	Rough pasture.	64	5·678	Pasture, &c.
27	1·331	Pasture.	65	9·869	Rough pasture, &c.
28	8·296	Pasture, houses, &c.	66	·721	Arable.
29	·270	Wood, &c.	67	15·419	Rough pasture, &c.
30	15·350	Pasture, &c.	68	28·524	Rough pasture, &c.
31	·135	House, garden, & grass.	69	1·307	Arable.
32	13·167	Pasture.	70	8·783	Rough pasture, &c.
33	1·100	Houses, yards, gardens, and road.	71	26·618	Rough pasture.
			72	16·887	Rough pasture.
34	·532	Wood.	73	2·834	Pasture.

No. on Plan.	Area in Acres.	Remarks.	No. on Plan.	Area in Acres.	Remarks.
74	1·868	Pasture.	124	17·696	Rough pasture.
75	16·220	Pasture.	125	25·539	Rough pasture.
76	1·672	Pasture.	126	·097	Pasture.
77	·074	Houses and garden.	127	·629	Houses, yards, &c.
78	1·048	Pasture.	128	·206	Orchard.
79	1·959	Pasture.	129	6·121	Pasture, &c.
80	·751	Road.	129a	·812	Road.
81	4·863	Pasture, &c.	130	4·977	Pasture.
82	5·404	Pasture, &c.	131	13·189	Pasture.
83	1·859	Pasture.	132	10·381	Pasture, &c.
84	5·079	Pasture & old quarry.	133	9·095	Pasture.
85	15·074	Pasture.	134	7·721	Pasture.
86	11·078	Pasture.	135	2·738	Pasture.
87	11·979	Pasture.	136	2·667	Pasture.
88	·704	Wood.	137	2·140	Pasture, &c.
89	·290	Houses, garden, and yard.	138	1·337	Pasture.
			139	4·921	Pasture, &c.
90	·378	Pasture.	140	4·012	Pasture.
91	12·816	Pasture.	141	1·109	Pasture.
92	·196	Garden.	142	2·518	Pasture.
93	16·040	Pasture, &c.	143	·330	Houses, yard, garden, and road.
94	13·023	Pasture.			
95	·210	House, yard, &c.	144	5·256	Pasture.
96	1·919	Pasture.	145	3·363	Pasture.
97	1·869	Pasture, &c.	146	3·606	Rough pasture, furze, &c.
98	10·375	Pasture.			
99	10·619	Pasture & old quarry.	147	2·512	Pasture.
100	11·316	Pasture.	148	3·766	Pasture.
101	57·930	Rough pasture, &c.	149	2·339	Pasture, &c.
102	15·479	Pasture, &c.	150	·242	Pasture and quarry.
103	71·964	Rough pasture, &c.	151	1·276	Arable.
104	15·087	Rough pasture.	152	·180	Road.
105	37·449	Pasture, &c.	153	·188	Houses, garden, and road.
106	2·682	Pasture.			
107	9·350	Pasture.	154	1·896	Pasture.
108	3·059	Pasture.	155	4·923	Pasture.
109	41·973	Pasture.	156	2·953	Pasture.
110	28·886	Rough pasture, &c.	157	3·329	Pasture, &c.
111	·119	Pasture.	158	4·235	Pasture.
112	13·365	Rough pasture.	159	4·215	Pasture.
113	2·736	Rough pasture.	160	3·932	Pasture.
114	3·379	Rough pasture, &c.	161	4·383	Pasture.
115	13·368	Rough pasture.	162	·463	Pasture.
116	15·629	Rough pasture.	163	·472	Rough pasture.
117	2·379	Pasture.	164	3·451	Pasture, &c.
118	12·660	Rough pasture, &c.	165	5·034	Pasture, &c.
119	2·218	Pasture.	166	·501	Arable.
120	·168	Houses, garden, and yard.	167	·370	Houses, garden, and yards.
121	10·017	Pasture, &c.	168	·100	Arable.
122	8·749	Pasture, &c.	169	2·871	Pasture.
123	19·077	Pasture.	170	·212	Pasture.

No. on Plan.	Area in Acres.	Remarks.	No. on Plan.	Area in Acres.	Remarks.
171	2·705	Pasture.	219	7·629	Pasture, &c.
172	1·732	Pasture.	220	25·550	Pasture, &c.
173	·229	Road, &c.	221	4·608	Pasture.
174	1·015	Arable.	222	·380	Arable, &c.
175	4·761	Pasture.	223	5·646	Pasture.
176	5·689	Pasture.	224	4·029	Pasture.
177	5·863	Pasture.	225	4·649	Pasture.
178	10·361	Pasture.	226	19·970	Rough pasture, &c.
179	·660	Houses, yards, garden, and wood.	227	1·766	Pasture.
			228	·432	Houses, garden, and yards.
180	1·090	Pasture.			
181	2·442	Pasture.	229	1·086	Pasture.
182	5·971	Pasture.	230	4·385	Rough pasture.
183	4·699	Pasture.	231	2·178	Pasture.
184	4·400	Arable.	232	8·140	Pasture.
185	1·835	Roads.	233	4·696	Pasture.
186	6·395	Pasture.	234	·683	Pasture.
187	5·704	Pasture.	235	·365	Houses, yard, garden, and road.
188	7·892	Pasture.			
189	5·532	Pasture.	236	2·491	Pasture.
190	6·039	Pasture.	237	·332	Arable.
191	11·740	Pasture.	238	1·174	Road.
192	7·380	Pasture.	239	·100	Pond.
193	1·098	Pasture.	240	39·735	Rough pasture, &c.
194	·517	Houses, yards, garden, and road.	241	3·348	Road.
			242	2·787	Pasture.
195	·365	Pasture.	243	3·260	Pasture.
196	5·986	Pasture.	244	14·815	Pasture.
197	8·682	Pasture.	245	12·660	Pasture, &c.
198	3·940	Pasture.	246	2·241	Pasture.
199	9·537	Pasture, &c.	247	2·135	Pasture.
200	1·267	Arable.	248	·908	Pasture.
201	5·090	Arable, &c.	249	3·960	Pasture.
202	6·844	Pasture, &c.	250	18·309	Pasture, &c.
203	1·005	Houses, yards, garden, and road.	251	22·750	Pasture, &c.
			252	4·619	Pasture, &c.
204	·203	Arable.	253	5·746	Pasture.
205	·383	Pasture.	254	24·288	Pasture.
206	·368	Pasture, &c.	255	7·794	Pasture.
207	·323	Houses, garden, and yard.	256	1·185	Pasture.
			257	13·600	Pasture.
208	·466	Pasture.	258	2·730	Pasture.
209	2·092	Pasture.	259	3·505	Pasture, house, and yard.
210	·547	Rough pasture, &c.			
211	9·621	Pasture.	260	4·161	Pasture.
212	2·187	Rough pasture, &c.	261	8·252	Pasture.
213	2·327	Pasture.	262	·310	Houses, yard, gardens, and road.
214	2·126	Pasture.			
215	10·347	Pasture.	263	·813	Pasture.
216	·102	Wood.	264	5·833	Pasture.
217	·228	Wood.	265	4·106	Pasture.
218	5·656	Pasture.	266	5·005	Road.

No. on Plan.	Area in Acres.	Remarks.	No. on Plan.	Area in Acres.	Remarks.
267	·502	Houses, yards, garden, and road.	312	·125	Wood.
			313	3·983	Pasture.
268	2·028	Pasture.	314	1·551	Pasture.
269	8·348	Pasture.	315	5·398	Pasture, &c.
270	3·866	Pasture, &c.	316	6·969	Pasture.
271	17·580	Pasture, &c.	317	10·966	Pasture.
272	44·157	Pasture, &c.	318	5·149	Pasture.
273	11·815	Pasture.	319	4·716	Pasture.
274	3·830	Pasture, &c.	320	3·855	Pasture.
275	1·362	Pasture.	321	4·779	Pasture.
276	·975	Pasture.	322	·700	Houses, yards, garden, &c.
277	·587	Pasture, &c.			
278	·143	Pasture.	323	2·584	Pasture.
279	·394	Houses, garden, and yards.	324	9·834	Pasture.
			325	·319	Road.
279a	2·389	Pasture, &c.	326	6·025	Pasture.
280	·604	Houses, yards, road, &c.	327	2·279	Pasture.
			328	2·934	Pasture.
281	10·109	Pasture.	329	11·384	Pasture.
282	13·423	Pasture, &c.	330	1·799	Pasture.
283	5·683	Pasture.	331	3·287	Pasture.
284	·396	Pasture.	332	4·168	Pasture.
285	5·640	Pasture.	333	2·482	Pasture.
286	2·251	Pasture.	334	1·844	Pasture.
287	6·799	Pasture, &c.	335	9·155	Pasture.
288	9·682	Pasture.	336	6·794	Pasture.
289	3·832	Pasture.	337	3·266	Pasture.
290	5·706	Pasture.	338	3·135	Pasture.
291	18·075	Wood.	339	5·093	Pasture.
292	14·940	Pasture.	340	·635	Houses, yards, garden, road, &c.
293	4·911	Pasture.			
294	2·730	Pasture, &c.	341	·775	Wood and grass.
295	·060	Houses and garden.	342	·301	Houses, yard, gardens, and road.
296	3·377	Pasture.			
297	6·530	Pasture.	343	·780	Rough pasture.
298	4·390	Pasture.	344	1·825	Pasture.
299	9·362	Pasture.	345	1·476	Road.
300	4·215	Pasture.	346	4·680	Pasture.
301	3·538	Pasture.	347	5·416	Pasture.
302	·267	Houses, garden, and yards.	348	1·195	Pasture.
			349	3·736	Pasture.
303	·260	Chapel and graveyard.	350	1·793	Pasture.
			351	3·728	Pasture.
304	5·303	Pasture.	352	5·923	Pasture.
305	17·486	Pasture, &c.	353	2·474	Pasture.
306	1·523	Pasture.	354	2·158	Pasture.
307	·090	School and garden.	355	3·992	Pasture.
308	·167	Houses, garden, and yards.	356	4·565	Pasture, &c.
			357	3·084	Pasture.
309	·095	Pasture.	358	3·298	Pasture.
310	2·860	Pasture.	359	·264	Pasture.
311	13·213	Pasture, gravel pit, &c.	360	2·227	Pasture.

No. on Plan.	Area in Acres.	Remarks.	No. on Plan.	Area in Acres.	Remarks.
361	·192	Houses, garden, and yard.	403	15·065	Pasture.
			404	16·282	Pasture, &c.
362	11·372	Pasture.	405	4·171	Pasture.
363	·385	Houses, yards, garden, and wood.	406	7·566	Rough pasture.
			407	1·033	Rough pasture.
364	·435	Gardens and pasture.	408	7·940	Pasture.
365	·692	Pasture.	409	·230	Wood.
366	11·581	Pasture.	410	·400	Rough pasture.
367	2·680	Pasture.	411	13·905	Pasture.
368	4·081	Pasture.	412	3·730	Pasture.
369	3·498	Pasture.	413	5·083	Pasture, rough pasture, &c.
370	·197	Houses, gardens, and yards.	414	1·529	Pasture.
371	·335	Pasture.	415	3·702	Pasture and rough pasture.
372	·918	Pasture.			
373	1·557	Pasture.	416	3·635	Pasture.
374	·598	Pasture, house, yard, &c.	417	14·095	Pasture.
			418	8·065	Pasture.
375	·608	Pasture.	419	8·965	Pasture.
376	3·662	Pasture.	420	·445	Road.
377	3·177	Pasture.	421	2·720	Pasture.
378	13·630	Pasture, &c.	422	3·245	Pasture.
379	4·130	Pasture.	423	·498	House, rough pasture, garden, &c.
380	3·128	Pasture, &c.			
381	·195	Houses, garden, and yards.	424	4·238	Pasture.
			425	1·571	Pasture.
382	1·306	Pasture.	426	8·741	Pasture.
383	4·372	Pasture.	427	7·941	Pasture, &c.
384	1·085	House, rough pasture, &c.	428	18·424	Pasture and rough pasture.
385	·320	Houses, gardens, and yards.	429	4·201	Pasture, &c.
			430	2·365	Pasture.
386	3·140	Pasture.	431	·251	Houses and yards.
387	5·700	Pasture.	432	·794	Pasture, &c.
388	4·577	Pasture.	433	1·816	Pasture.
389	7·397	Pasture.	434	1·770	Pasture.
390	9·358	Pasture.	435	2·131	Pasture.
391	6·931	Pasture, &c.	436	17·424	Road.
392	·493	Houses, yards, gardens, &c.	437	9·789	Pasture.
			438	·228	Rough pasture.
393	·674	Pasture, &c.	439	1·882	Pasture.
394	·960	Pasture.	440	3·968	Pasture.
394a	·125	Rough pasture.	441	9·729	Rough pasture.
395	11·254	Pasture, &c.	442	12·612	Rough pasture.
396	43·542	Pasture, &c.	443	41·604	Rough pasture.
397	11·266	Pasture.	444	3·763	Rough pasture.
398	·986	Houses, yards, garden, and road.	445	·355	Rough pasture.
			446	·905	Rough pasture.
399	11·264	Pasture.	447	57·935	Rough pasture.
400	1·107	Pasture.	448	6·532	Pasture and rough pasture.
401	11·369	Pasture.			
402	5·532	Road.	449	5·476	Rough pasture.

No. on Plan.	Area in Acres.	Remarks.	No. on Plan.	Area in Acres.	Remarks.
450	·660	Pasture.	498	1·645	Pasture.
451	·247	Houses, garden, and yards.	499	3·649	Pasture.
			500	3·663	Pasture.
452	6·075	Pasture, &c.	501	3·666	Pasture.
453	2·076	Pasture.	502	3·270	Pasture.
454	·725	Quarries.	503	2·808	Pasture.
455	8·551	Rough pasture.	504	2·829	Arable.
456	3·469	Rough pasture, &c.	505	1·356	Pasture, &c.
456a	1·016	Rough pasture.	506	·601	Houses, yard, gardens, and road.
457	·182	Pasture.			
458	·817	Rough pasture.	507	5·452	Pasture.
459	10·677	Rough pasture.	508	2·806	Pasture, &c.
459a	·653	Quarry.	509	4·423	Pasture, &c.
460	·123	Rough pasture.	510	2·887	Pasture, &c.
461	1·539	Rough pasture, &c.	511	·101	Arable.
462	32·247	Rough pasture, &c.	512	1·540	Pasture.
463	1·685	Rough pasture.	513	1·293	Pasture.
464	1·474	Road.	514	2·029	Pasture, &c.
465	2·855	Rough pasture.	515	4·368	Pasture.
466	23·924	Rough pasture.	516	2·964	Pasture, &c.
467	47·060	Rough pasture.	517	3·145	Pasture, &c.
468	·520	Quarry.	518	9·226	Pasture.
469	3·964	Rough pasture.	519	3·723	Road.
470	10·494	Rough pasture.	520	·357	Houses, gardens, and yard.
471	2·590	Rough pasture.			
472	5·992	Pasture, &c.	521	1·390	Pasture.
473	8·410	Pasture.	522	3·202	Pasture.
474	3·237	Arable.	523	1·642	Pasture.
475	7·889	Pasture, &c.	524	2·037	Pasture.
476	8·260	Pasture, &c.	525	2·518	Pasture.
477	·141	Garden and road.	526	4·422	Pasture.
478	4·300	Arable.	527	6·032	Pasture.
479	3·112	Pasture.	528	1·227	Pasture.
480	·810	Pasture.	529	4·124	Pasture.
481	5·269	Pasture.	530	6·408	Pasture.
482	7·064	Wood, &c.	531	2·867	Pasture.
483	6·015	Pasture.	532	1·931	Pasture.
484	·845	Pasture.	533	·416	Houses, yard, gardens, and pasture.
485	·813	Houses, yards, gardens, and road.	534	2·442	Pasture.
486	10·703	Pasture, &c.	535	3·585	Road.
487	11·024	Pasture, &c.	536	4·263	Pasture, &c.
488	8·761	Pasture.	537	5·221	Pasture, &c.
489	11·453	Pasture, &c.	538	15·120	Pasture.
490	4·918	Pasture.	539	·871	Arable.
491	12·283	Pasture, &c.	540	1·408	Pasture.
492	9·325	Pasture, &c.	541	10·159	Pasture.
493	21·601	Pasture.	542	3·098	Pasture.
494	·836	Pasture.	543	·427	Houses, garden, and yards.
495	4·937	Pasture.			
496	·054	Garden.	544	3·365	Pasture.
497	3·656	Pasture and garden.	545	·332	Pasture.

No. on Plan.	Area in Acres.	Remarks.
546	8·646	Pasture, &c.
547	1·406	Pasture.
548	10·449	Rough pasture, &c.
549	4·658	Pasture, &c.
550	5·444	Pasture.
551	3·087	Pasture.
552	·408	Pasture.
553	4·137	Pasture.
554	7·689	Pasture, &c.
555	3·707	Pasture.
556	3·990	Pasture.
557	8·330	Pasture.
558	5·858	Pasture, &c.
559	·102	Quarry.
560	·615	Houses, gardens, and yard.
561	·378	Pasture.
562	·458	Road.
563	7·960	Pasture, &c.
564	3·229	Pasture.
565	3·256	Pasture.
566	8·336	Pasture, &c.
567	5·129	Pasture, &c.
568	·528	Road.
569	4·380	Pasture.
570	3·929	Pasture.
571	2·461	Pasture, &c.
572	·557	Houses, yard, garden, &c.
573	4·626	Pasture, &c.
574	·257	Road, &c.
575	1·368	Pasture, &c.
576	5·608	Pasture.
577	2·795	Pasture.
578	15·238	Pasture.
579	8·683	Pasture.
580	·181	Rough pasture.
581	4·341	Pasture.
382	·795	Houses, yards, gardens, &c.
583	6·568	Pasture, &c.
584	·330	Road.
585	2·736	Pasture.
586	2·670	Pasture.
587	1·940	Pasture.
588	14·024	Rough pasture, &c.
589	19·931	Pasture, &c.
590	4·648	Pasture, &c.
591	3·341	Pasture.
592	2·331	Arable.
593	1·215	Pasture.
594	2·692	Pasture.
595	3·596	Rough pasture, &c.
596	·759	Rough pasture, &c.
597	5·537	Pasture.
598	·100	House and garden.
599	4·553	Pasture, &c.
600	2·167	Pasture.
601	1·941	Pasture.
602	1·190	Pasture.
603	2·366	Pasture and house.
604	5·882	Pasture.
605	3·491	Pasture.
606	3·954	Pasture.
607	4·910	Pasture, &c.
608	11·689	Pasture.
609	4·139	Pasture, &c.
610	7·300	Pasture, &c.
611	5·906	Pasture, &c.
612	1·110	Arable.
613	·820	Rough pasture, &c.
614	2·364	Pasture.
615	2·530	Rough pasture, &c.
616	2·702	Pasture, &c.
617	2·942	Pasture.
618	4·388	Arable.
619	3·930	Arable.
620	4·469	Pasture.
621	3·683	Pasture.
622	2·557	Pasture.
623	5·826	Pasture.
624	11·088	Pasture.
625	7·928	Pasture.
626	1·284	Pasture.
	3498·980	

RECAPITULATION.

3445·967	Land.
52·913	Roads.
·100	Water.
3498·980	Total area of the Township of Macclesfield Forest.

No. on Plan.	Area in Acres.	Remarks.
		TOWNSHIP OF SUTTON.
1	1·536	Woods and reservoir (part of).
2	5·045	Arable, &c.
3	2·624	Pasture.
3a	·139	Houses and gardens.
4	4·339	Arable.
5	·593	Arable.
6	1·245	Arable.
7	1·949	Brickfield, &c.
8	·460	Stream.
9	9·341	Arable.
10	4·065	Arable.
11	1·054	Pasture, &c.
12	1·999	Pasture.
13	2·796	Pasture.
14	2·873	Pottery and brickfield.
15	4·879	Pasture, &c.
16	·788	Clay pit.
17	1·510	Pasture.
18	33·309	Arable, &c.
19	·450	Road.
20	5·318	Pasture.
21	9·305	Pasture.
22	5·917	Pasture.
23	12·456	Pasture, &c.
24	1·567	Pasture, &c.
25	1·162	Pasture, &c.
26	2·176	River Bollin (part of).
27	7·255	North Staffordshire Railway (part of).
28	4·559	Pasture, &c.
29	·226	Wood.
30	·994	Wood, &c.
31	·478	Orchard.
32	2·483	Pasture.
33	2·891	Ornamental pasture.
34	1·149	Pasture, &c.
35	1·220	Pasture.
36	·059	Grass.
37	·108	Pond.
38	9·015	Ornamental pasture.
39	·325	Rough pasture.
40	·985	Garden, &c.
41	1·321	Road.
42	2·537	Houses, ornamental ground, &c.
43	·551	Pasture.
44	·749	Houses, gardens, and yards.
45	·354	Arable and pond.
46	4·780	Arable.
47	9·203	Arable and gravel pit.
48	·043	Garden (part of).
49	·080	Road (part of).
50	·424	Garden, arable, &c.
51	1·229	Road.
52	·571	Houses, yard, garden, and pasture.
53	1·828	Arable.
54	·095	Pond (part of).
55	·169	Pond (part of).
56	2·130	Rough pasture, &c.
57	4·330	Moss, pool, &c.
58	4·443	Arable.
59	34·553	Arable, &c.
60	·123	Pond.
61	1·707	Wood.
62	3·091	Ornamental pasture.
63	1·527	Houses, ornamental ground, &c.
64	1·196	Ornamental pasture, &c.
65	1·684	Ornamental pasture.
66	·355	Houses, yard, garden, &c.
67	·359	Houses, gardens, &c.
68	·943	Wood.
69	·170	Houses and gardens.
70	2·799	Macclesfield Canal (part of).
71	1·492	Towing path (part of).
72	·451	Embankment.
73	2·973	Arable.
74	·963	Road.
75	11·750	Arable.
76	8·610	Arable.
77	4·376	Arable.
78	3·642	Arable.
79	·593	Arable.
80	·133	Road.
81	·650	Arable.
82	·800	Road (part of).
83	2·285	Arable, &c.
84	4·280	Arable.
85	4·833	Arable.
86	9·922	Arable.
	69·009	Houses, gardens, roads, &c. (Town of Macclesfield, part of).
	360·748	

RECAPITULATION.

336·721	Land.
4·976	Roads.
7·255	Railway.
11·796	Water.
360·748	Area of the part of the Township of Sutton within the Parliamentary and Municipal Boundary.

NOTE.—This is also the area for that part of Ward No. 4 situate in this part of Prestbury Parish.

WITHOUT THE PARLIAMENTARY AND MUNICIPAL BOUNDARY.

No. on Plan.	Area in Acres.	Remarks.
87	·565	Pasture.
88	·263	Houses and gardens.
89	8·415	Pasture, &c.
90	17·282	Pasture.
91	2·870	Arable.
92	·541	Wood.
93	1·572	Wood.
94	·890	Houses, yards, garden, &c.
95	1·227	Pasture.
96	1·187	Towing path (part of).
97	3·391	Pasture.
98	8·911	Pasture.
99	4·410	Pasture.
100	4·126	Pasture.
101	14·451	Pasture.
102	·515	Houses, garden, orchard, and yards.
103	·246	Wood.
104	5·515	Pasture.
105	6·001	Pasture.
106	8·433	Pasture, &c.
107	6·388	Pasture.
108	1·395	Pasture.
109	2·377	Houses, yards, gardens, &c.
110	11·187	Pasture, &c.
111	·911	Wood.
112	8·442	Pasture.
113	8·319	Pasture, &c.
114	3·967	Pasture.
115	5·226	Pasture.
116	·522	Road.
117	6·745	Pasture.
118	·130	Pool.
119	7·997	Pasture.
120	6·749	Pasture, &c.
121	10·762	Pasture.
122	6·683	Pasture.
123	1·814	Wood.
124	7·159	Pasture.
125	8·848	Pasture.
126	6·770	Arable.
127	3·718	Pasture, &c.
128	3·243	Pasture.
129	2·885	Pasture, &c.
130	19·960	Rough pasture, &c.
131	1·753	Wood.
132	11·090	Pasture.
133	10·052	Arable.
134	3·008	Pasture.
135	2·342	Rough pasture.
136	2·759	Pasture and rough pasture.
137	·462	Pasture.
138	3·779	Rough pasture and whins.
139	15·241	Pasture.
140	17·787	Rough pasture, furze, bushes, &c.
141	·730	Pasture.
142	·236	Pasture and wood.
143	2·335	Pasture.
144	10·212	Pasture.
145	1·387	Houses, yards, garden, orchard, &c.
146	2·429	Pasture.
147	·459	Road, &c.
148	3·278	Arable, &c.
149	2·550	Road.
150	9·301	Pasture.
151	·185	Wood.
152	1·282	Rough pasture and wood.
153	4·091	Pasture.
154	2·752	Pasture.
155	4·562	Pasture.
156	3·888	Pasture.
157	2·867	Pasture.
158	6·542	Pasture, &c.
159	·312	Garden.

No. on Plan.	Area in Acres.	Remarks.	No. on Plan.	Area in Acres.	Remarks.
160	·311	Garden.	204	1·160	Arable.
161	6·928	Pasture.	205	1·463	Arable.
162	·443	Houses, yards, garden, and road.	206	·168	House and garden.
			207	·070	House and garden.
163	1·269	Pasture.	208	·405	Road.
164	4·265	Pasture, &c.	209	1·640	Arable.
165	4·405	Pasture.	210	·483	Arable.
166	·370	Wood.	211	·458	Houses, garden, and yards.
167	3·183	Quarry, &c.			
168	67·052	Rough pasture, furze, &c.	212	2·131	Arable.
			213	·845	Arable.
169	31·224	Wood, rough pasture, pasture, &c.	214	2·085	Arable.
			215	·430	Road.
170	6·761	Rough pasture, pasture, &c.	216	1·957	Arable.
			217	1·465	Arable.
171	15·028	Pasture.	218	2·378	Houses, arable, and yards.
172	·273	Rough pasture.			
173	·417	Arable.	219	9·398	Pasture, &c.
174	·424	Pasture.	220	10·459	Pasture, &c.
175	·062	Pasture.	221	·735	Houses, rough pasture, and yards.
176	2·050	Arable.			
177	1·261	Pasture.	222	2·500	Pasture.
178	·373	Arable.	223	2·651	Arable.
179	2·454	Pasture, &c.	224	1·130	Road.
180	1·914	Arable.	225	·396	Pasture.
181	·358	Garden.	226	·297	Houses, yard, garden, and pasture.
182	4·541	Rough pasture, &c.			
183	1·636	Arable.	227	3·306	Pasture.
184	4·921	Pasture.	228	3·920	Pasture.
185	·359	Road.	229	14·319	Pasture, &c.
186	·343	Garden and house.	230	2·843	Pasture.
187	2·829	North Staffordshire Railway (part of).	231	1·693	Pasture.
			232	9·695	Arable, &c.
188	·772	Houses, pasture, and yards.	233	2·919	Pasture.
			234	5·841	Arable, &c.
189	·597	Rough pasture.	235	4·389	Pasture.
190	2·647	Arable.	236	6·360	Road.
191	·592	Towing path (part of).	237	2·064	Arable.
			238	11·019	Arable, &c.
192	2·371	Arable, &c.	239	·126	Wood.
193	1·141	Arable, &c.	240	·108	Pond and wood.
194	1·571	Arable, &c.	241	4·705	Arable.
195	2·086	Rough pasture.	242	4·141	Arable.
196	2·168	Arable.	243	1·168	Houses, ornamental ground, and yards.
197	·430	Arable.			
198	·323	Pasture.	244	8·396	Ornamental pasture, &c.
199	·184	House, garden, and yard.			
			245	3·673	Pasture.
200	·990	Arable.	246	3·383	Pasture.
201	·198	House and garden.	247	5·595	Pasture, &c.
202	3·696	Arable.	248	1·587	Houses, yards, garden, &c.
203	1·395	Garden and house.			

No. on Plan.	Area in Acres.	Remarks.	No. on Plan.	Area in Acres.	Remarks.
249	·116	House and garden.	292	3·496	Pasture, &c.
250	·309	Houses, garden, and yard.	293	·769	Stackyard.
			294	14·669	Arable.
251	5·834	Pasture.	295	9·899	Arable, &c.
252	5·185	Arable.	296	·965	Arable, &c.
253	·616	Ornamental pasture, &c.	297	7·546	Arable.
			298	4·797	Pasture.
254	1·828	Houses, ornamental ground, garden, &c.	299	4·828	Arable.
			300	·107	Ponds.
255	3·280	Ornamental pasture.	301	17·195	Arable, &c.
256	·194	Wood.	302	·163	Pond.
257	·755	Wood.	303	·481	Wood.
258	·814	Arable, &c.	304	2·952	Pasture.
259	·164	House and garden.	305	·506	Houses, garden, and grass.
260	3·511	Arable.			
261	1·360	Road.	306	2·509	Pasture.
262	·353	Arable.	307	·699	Strip of wood.
263	·100	House and garden.	308	·200	Houses, garden, and yards.
264	1·517	Pasture, &c.			
265	·197	Ponds.	309	1·780	Road.
266	9·253	Arable, &c.	310	3·648	Arable.
267	·602	Brickfield and house.	311	·271	Houses, gardens, &c.
268	15·052	Arable, &c.	312	·300	Houses and gardens.
269	·186	Ponds.	313	3·629	Arable.
270	12·570	Arable, &c.	314	·732	Strip of wood.
271	5·103	Macclesfield Canal (part of).	315	4·737	Arable.
			316	3·365	Ornamental pasture.
272	6·265	Arable.	317	5·130	Arable.
273	·457	Waste and rough pasture.	318	4·740	Pasture.
			319	5·672	Road.
274	·295	Wood.	320	4·345	Arable.
275	11·831	Pasture, stream, &c.	321	·100	Arable.
276	·262	Embankment.	322	·739	Houses, yards, garden, and orchard.
277	·404	Embankment, rough pasture, &c.			
			323	·694	Wood.
278	10·726	Pasture, &c.	324	·688	Garden.
279	1·974	Arable.	325	1·924	Houses, yards, orchard, &c.
280	2·093	Arable.			
281	1·788	Houses, rough pasture, gardens, &c.	326	3·921	Arable, &c.
			327	2·728	Arable, &c.
282	·287	Garden, house, and waste.	328	6·403	Pasture.
			329	·100	Pond.
283	2·500	Arable.	330	1·262	Road.
284	·134	Gardens.	331	1·886	Arable, &c.
285	·753	Garden.	332	2·852	Pasture.
286	2·129	Ornamental ground.	333	·539	Houses, wood, garden, and pond.
287	1·951	Houses, yards, and road.			
			334	3·669	Arable.
288	·666	Orchard and garden.	335	5·960	Arable.
289	·863	Pasture.	336	12·182	Arable, &c.
290	3·180	Arable.	337	4·427	Arable.
291	2·096	Pasture.	338	5·424	Arable.

No. on Plan.	Area in Acres.	Remarks.	No. on Plan.	Area in Acres.	Remarks.
339	4·775	Rough pasture.	386	·715	Houses, gardens, and yards.
340	4·708	Arable.			
340a	2·534	Arable.	387	1·735	Pasture.
341	2·214	Pasture.	388	·362	Road.
342	13·140	Pasture.	389	2·044	Ornamental pasture, &c.
343	2·456	Arable.			
344	6·055	Pasture.	390	1·481	Houses, ornamental ground, gardens, &c.
345	9·222	Pasture.			
346	11·423	Pasture.	391	6·965	Pasture, wood, &c.
347	2·711	Arable.	392	8·314	Pasture, &c.
348	·133	House and garden.	393	4·975	Pasture.
349	3·811	Rough pasture, stream, &c.	394	6·370	Pasture.
			395	8·562	Pasture.
350	·083	House and garden.	396	·963	Road.
351	·217	Houses and garden.	397	3·708	Pasture.
352	1·317	Pasture, house, yard, pond, &c.	398	3·947	Pasture.
			399	·759	Pond, &c.
353	3·838	Pasture.	400	2·471	Pasture.
354	11·534	Pasture and rough pasture.	401	1·481	Houses, yards, gardens, &c.
355	·789	Rough pasture, &c.	402	·770	Houses, gardens, &c.
356	·394	Wood, &c.	403	·290	Houses, garden, and yards.
357	9·182	Pasture.			
358	13·684	Wood, &c.	404	1·115	Pasture.
359	8·812	Pasture, &c.	405	·705	Houses, yards, garden, &c.
360	·816	Arable.			
361	·850	Arable.	406	·542	Houses, gardens, and yards.
362	·135	Garden.			
363	2·573	Arable.	407	·084	School, &c.
364	7·882	Arable.	408	5·568	Arable, &c.
365	10·230	Arable, &c.	409	6·751	Arable.
366	·233	House and garden.	410	15·030	Pasture, &c.
367	·894	Church, school, and graveyard.	411	8·479	Pasture, &c.
			412	11·773	Arable, &c.
368	2·634	Pasture.	413	6·555	Pasture, arable, &c.
369	·485	Road.	414	6·972	Pasture.
370	2·299	Pasture.	415	·796	Houses, yard, garden, road, &c.
371	·246	Houses, gardens, &c.			
372	·777	Pasture.	416	·464	Arable, &c.
373	1·016	Pasture.	417	·089	House and garden.
374	1·330	Pasture.	418	·081	House and garden.
375	·259	Vicarage and garden.	419	·476	Quarry.
376	·092	Houses and garden.	420	5·962	Pasture.
377	7·835	Pasture.	421	·304	Stackyard and garden.
378	1·478	Arable.	422	·390	Houses, yard, garden, and road.
379	2·120	Arable.			
380	4·611	Arable.	423	2·686	Rough pasture, waste, streams, &c.
381	5·251	Pasture.			
382	1·846	Pasture.	424	11·343	Wood, &c.
383	2·218	Pasture.	425	29·440	Pasture, &c.
384	1·821	Pasture.	426	14·650	Pasture, &c.
385	6·146	Pasture, &c.	427	2·044	Arable.

No. on Plan.	Area in Acres.	Remarks.	No. on Plan.	Area in Acres.	Remarks.
428	1·295	Houses, yards, grass, and pond.	474	4·108	Pasture.
429	·998	Orchard.	475	1·467	Houses, wood, garden, grass, &c.
430	2·001	Arable, &c.	476	5·407	Pasture, &c.
431	5·611	Pasture.	477	·769	Houses, yards, gardens, &c.
432	7·507	Pasture.			
433	7·011	Pasture.	478	8·329	Road.
434	·450	Road.	479	·285	Gardens.
435	3·778	Pasture, &c.	480	·226	Chapel and yard.
436	1·730	Pasture.	481	2·098	Pasture.
437	3·473	Pasture, &c.	482	4·473	Pasture.
438	3·788	Arable.	483	1·875	Gardens and house.
439	·363	Wood.	484	2·395	Houses, yards, gardens, &c.
440	·265	Houses, garden, and yards.	485	7·126	Pasture.
441	6·145	Arable.	486	4·958	Pasture, &c.
442	3·035	Pasture.	487	·599	Pond.
443	1·051	Arable.	488	10·922	Pasture, &c.
444	4·277	Arable, &c.	489	1·763	Houses, yards, gardens, &c.
445	4·600	Arable.			
446	·519	Houses, yards, garden, and road.	490	1·220	Orchard, rough pasture, &c.
447	4·297	Arable.	491	·344	House, garden, and grass.
448	6·490	Pasture.			
449	2·012	Pasture, &c.	492	10·673	Pasture.
450	10·128	Pasture, &c.	493	1·078	Rough pasture, &c.
451	13·593	Pasture.	494	4·534	Arable, &c.
452	5·558	Pasture.	494a	3·382	Arable.
453	4·881	Pasture.	495	5·789	Pasture.
454	4·570	Pasture.	496	5·225	Pasture.
455	4·240	Pasture.	497	5·292	Pasture.
456	5·698	Pasture.	498	1·464	Wood and old quarry.
457	·143	Houses and gardens.	499	7·476	Pasture, &c.
458	·621	Pasture.	500	1·330	Wood and old quarry.
459	8·462	Pasture.	501	4·388	Pasture.
460	3·064	Pasture.	502	·651	Pasture.
461	11·867	Pasture, &c.	503	3·811	Pasture, &c.
462	2·056	Pasture, &c.	504	1·778	Pasture.
463	2·011	Houses, yards, roads, &c.	505	1·645	Pasture.
			506	2·391	Pasture.
464	·364	Houses, gardens, and road.	507	·615	Arable.
			508	2·150	Pasture, &c.
465	·100	Rough pasture.	509	·100	Pond.
466	·893	Pond.	510	1·126	Wood.
467	·097	Pond.	511	·787	Houses, yards, garden, &c.
468	·920	Pasture.			
469	·282	Pond and stream.	512	·388	Pond.
470	3·599	Pasture, &c.	513	·118	Arable.
471	·244	Houses, gardens, and yards.	514	·709	Wood, &c.
			515	·687	Arable and garden.
472	2·666	Pasture.	516	8·933	Arable.
473	3·413	Pasture, &c.	517	·517	Road.

No. on Plan.	Area in Acres.	Remarks.	No on Plan.	Area in Acres.	Remarks.
518	6·563	Arable.	564	2·106	Arable.
519	3·785	Arable.	565	1·804	Arable.
520	5·075	Rough pasture, &c.	566	10·228	Arable, &c.
521	5·821	Arable.	567	4·895	Pasture, &c.
522	3·587	Arable.	568	3·192	Arable, &c.
523	·615	Houses, garden, and yards.	569	·270	Houses, garden, and yard.
524	8·550	Arable.	570	4·925	Arable, &c.
525	·346	House, pasture, and road.	571	3·619	Arable.
			572	2·065	Arable.
526	·142	Pasture.	573	2·797	Arable.
527	9·405	Reservoir.	574	2·215	Arable.
528	1·788	Pasture and embankment.	575	4·056	Arable.
			576	3·024	Arable.
529	·991	Pasture and embankment.	577	4·448	Arable, &c.
			578	·907	Arable.
530	·148	Arable.	579	1·698	Arable.
531	·543	Road.	580	1·043	Arable.
532	·143	Arable and house.	581	·204	House, garden, and yard.
533	1·111	Pond and stream.			
534	·195	Pasture.	582	·554	Pasture.
535	·328	Orchard.	583	4·727	Arable.
536	·384	House, garden, &c.	584	2·252	Arable.
537	2·310	Pasture, &c.	585	4·496	Arable.
538	·200	Houses, garden, and yard.	586	3·838	Pasture.
			587	2·345	Pasture, &c.
539	4·462	Arable.	588	4·204	Arable.
540	6·143	Arable, &c.	589	·611	Houses, garden, and yards.
541	·794	Houses, gardens, and grass.	590	·507	Arable.
542	4·735	Arable.	591	1·862	Arable.
543	3·339	Arable, &c.	592	1·530	Arable.
544	·326	Pond and stream.	593	1·526	Arable.
545	·602	Rough pasture.	594	4·011	Pasture, &c.
546	·391	Wood.	595	2·454	Arable, &c.
547	·399	Pasture.	596	1·702	Road.
548	8·279	Arable, &c.	597	·415	Houses, garden, orchard, and yard.
549	4·954	Arable.			
550	1·472	Wood, &c.	598	·360	Arable.
551	2·573	Arable.	599	·311	Rough pasture.
552	7·281	Arable, &c.	600	8·412	Arable.
553	5·115	Arable.	601	3·542	Pasture, &c.
554	1·733	Arable.	602	4·119	Pasture.
555	1·684	Arable.	603	1·556	Arable.
556	4·766	Arable.	604	1·836	Arable.
557	2·236	Arable.	605	·240	Arable.
558	1·657	Arable.	606	3·471	Arable.
559	3·045	Road.	607	2·029	Arable.
560	4·812	Arable, &c.	608	3·750	Arable.
561	5·265	Arable.	609	·362	Houses, gardens, and yard.
562	1·019	Gardens.			
563	1·866	Arable.	610	4·845	Arable.

No. on Plan.	Area in Acres.	Remarks.	No. on Plan.	Area in Acres.	Remarks.
611	6·095	Pasture.	660	·420	Pasture.
612	2·886	Arable.	661	5·701	Rough pasture, furze, &c.
613	1·708	Arable.			
614	·128	Wood.	662	·264	Houses, yard, garden, and road.
615	1·177	Road.			
616	7·610	Arable.	663	4·599	Pasture.
617	2·820	Arable.	664	3·031	Arable.
618	4·410	Arable.	665	2·840	Pasture.
619	5·384	Pasture and arable.	666	5·278	Pasture.
620	2·691	Pasture.	667	7·280	Arable, &c.
621	1 874	Arable.	668	·485	Houses, garden, and yards.
622	1·882	Arable, &c.			
623	2·490	Pasture, &c.	669	1·411	Pasture.
624	1·829	Arable, &c.	670	2·365	Arable.
625	15·792	Pasture.	671	3·535	Arable.
626	5·339	Pasture, &c.	672	4·915	Pasture.
627	·267	Pasture.	673	·510	Roads.
628	·276	Houses, garden, and yards.	674	3·180	Pasture.
			675	1·058	Pasture.
629	·782	Houses and gardens.	676	·332	Houses, garden, and road.
630	1·273	Pasture.			
631	·895	Pasture.	677	1·824	Pasture.
632	5·765	Arable, &c.	678	1·265	Pasture.
633	·287	Houses and gardens.	679	2·439	Pasture.
634	·095	Garden.	680	2·602	Pasture.
635	·458	Rough pasture and embankment.	681	1·118	Pasture.
			682	·340	Pasture.
636	·070	Garden.	683	·195	Houses, garden, and yard.
637	4·071	Pasture.			
638	4·127	Pasture.	684	·285	Pasture.
639	7·076	Pasture.	685	3·280	Pasture.
640	7·936	Pasture, &c.	686	3·294	Arable.
641	1·646	Road.	687	2·525	Arable.
642	·556	Houses, yards, gardens, &c.	688	2·139	Pasture.
			689	2·271	Pasture.
643	6·024	Pasture.	690	2·932	Pasture.
644	8·907	Pasture.	691	6·596	Pasture.
645	1·508	Wood.	692	·586	Wood.
646	2·968	Pasture, &c.	693	1·254	Pasture.
647	2·735	Pasture.	694	1·046	Houses, yards, gardens, and road.
648	2·835	Pasture.			
649	4·024	Pasture.	695	·649	Houses, garden, and road.
650	·461	Wood.			
651	·123	Pond.	696	1·573	Pasture.
652	2·061	Pasture, &c.	697	1·365	Pasture.
653	·234	Pasture.	698	1·295	Pasture.
654	3·584	Pasture.	699	1·444	Pasture.
655	6·404	Arable.	700	2·667	Pasture.
656	3·789	Pasture.	701	·140	House and gardens.
657	·124	Rough pasture.	702	6·993	Pasture.
658	24·800	Langley Reservoir.	703	·288	Road.
659	2·814	Pasture, &c.	704	1·381	Pasture.

No. on Plan.	Area in Acres.	Remarks.	No. on Plan.	Area in Acres.	Remarks.
705	4·970	Rough pasture and furze.	755	4·312	Macclesfield Canal (part of).
706	2·785	Pasture.	756	6·462	Arable.
707	33·465	Pasture, &c.	757	·090	Pond.
708	3·574	Pasture.	758	5·486	Arable, &c.
709	2·281	Pasture.	759	4·944	Arable, &c.
710	2·425	Pasture.	760	1·488	Arable.
711	3·292	Road.	761	·225	Rough pasture, pond, &c.
712	1·546	Pasture.			
713	3·345	Pasture.	762	·111	Wood.
714	3·511	Pasture.	763	6·187	Arable.
715	6·585	Arable.	764	·157	Wood, &c.
716	5·598	Arable.	765	·536	Road.
717	·168	Pasture.	766	4·640	Arable.
718	3·801	Pasture, &c.	767	3·574	Arable.
719	8·715	Pasture.	768	·878	Houses, gardens, &c.
720	4·953	Pasture.	769	·913	Houses, yards, gardens, &c.
721	4·592	Pasture, &c.			
722	·556	Arable.	770	·743	Pasture, pond, &c.
723	·557	Houses, yards, garden, &c.	771	·394	Pasture.
			772	·578	Houses, yards, gardens, &c.
724	·333	Pasture.			
725	1·165	Pasture.	773	3·813	Pasture.
726	3·425	Pasture.	774	14·266	Sutton Reservoir.
727	3·110	Pasture.	775	·399	Wood, pasture, &c.
728	3·042	Pasture.	776	5·964	Arable.
729	2·058	Pasture.	777	·208	Wood.
730	·245	Arable.	778	·347	Road.
731	·635	Road.	779	3·629	Arable.
732	5·705	Pasture.	780	5·118	Pasture, embankment, streams, &c.
733	·440	Arable.			
734	6·259	Pasture.	781	5·104	Arable.
735	3·357	Pasture.	782	·583	Waste.
736	2·177	Pasture.	783	1·000	Wood.
737	3·060	Pasture.	784	5·180	Arable.
738	7·505	Pasture.	785	7·488	Arable, &c.
739	3·865	Pasture.	786	·401	Wood.
740	·799	Wood, &c.	787	·997	Houses, garden, orchard, yards, &c.
741	2·677	Pasture.			
742	1·167	Old quarry, &c.	788	·887	Houses, yards, garden, &c.
743	11·817	Pasture, &c.			
744	1·179	Arable.	789	5·412	Arable, &c.
745	1·908	Arable.	790	·289	Wood.
746	1·814	Arable.	791	·249	Wood.
747	4·399	Pasture.	792	3·679	Arable.
748	5·684	Rough pasture.	793	3·427	Pasture.
749	6·837	Pasture.	794	·492	Wood.
750	3·458	Pasture.	795	2·227	Arable.
751	1·908	Pasture.	796	1·450	Arable.
752	4·423	Arable, &c.	797	2·341	Arable.
753	3·273	Arable, &c.	798	2·761	Arable, &c.
754	1·476	Towing path (part of).	799	2·405	Arable.

No. on Plan.	Area in Acres.	Remarks.	No. on Plan.	Area in Acres.	Remarks.
800	3·145	Arable.	849	3·340	Arable, &c.
801	3·250	Arable.	850	4·981	Arable, &c.
802	·168	Houses and waste.	851	2·861	Arable.
803	1·012	Wood, &c.	852	2·141	Quarry, rough pasture, &c.
804	·541	Houses, gardens, and yards.	853	·096	Pond.
805	·523	Arable.	854	7·681	Pasture, &c.
806	2·428	Arable.	855	2·893	Arable.
807	·274	Road (half of).	856	6·657	Pasture.
808	·187	Wood.	857	·080	Wood.
809	·111	Wood.	858	7·598	Pasture, &c.
810	8·753	Pasture.	859	5·520	Arable.
811	·210	Wood.	860	116	Wood.
812	·419	Wood.	861	1·434	Arable.
813	2·479	Pasture, &c.	862	·424	Road.
814	4·287	Arable.	863	3·382	Pasture, &c.
815	·585	Road.	864	2·414	Pasture.
816	7·148	Pasture.	865	3·116	Arable.
817	·809	Houses, yards, garden, &c.	866	·753	Rough pasture and furze.
818	8·839	Arable and garden.	867	2·495	Wood.
819	3·036	Wood.	868	1·463	Arable.
820	3·182	Pasture.	869	1·780	Wood.
821	·950	Reservoir.	870	1·792	Pasture.
822	3·763	Pasture.	871	2·247	Wood.
823	·217	Pasture.	872	·085	Wood.
824	1·455	Wood.	873	4·372	Pasture, &c.
825	10·135	Pasture, furze, &c.	874	6·940	Pasture, &c.
826	4·952	Pasture.	875	5·923	Pasture.
827	5·859	Pasture, &c.	876	·427	Road.
828	7·334	Pasture, &c.	877	6·126	Pasture.
829	·795	Wood.	878	8·443	Pasture, &c.
830	6·501	Pasture.	879	3·569	Pasture.
831	6·676	Pasture.	880	3·144	Pasture.
832	2·478	Wood.	881	8·131	Pasture, &c.
833	·442	Wood.	882	·395	Strip of wood.
834	3·634	Arable, &c.	883	3·799	Pasture.
835	·723	Arable.	884	·086	Wood.
836	7·639	Arable, &c.	885	2·160	Pasture.
837	·852	Road.	886	·447	Houses, yards, garden, &c.
838	1·320	Arable.	887	4·697	Arable.
839	2·818	Arable.	888	4·917	Pasture, &c.
840	9·470	Pasture, &c.	889	3·491	Pasture.
841	2·918	Pasture.	890	3·101	Pasture.
842	3·033	Pasture, furze, &c.	891	6·887	Rough pasture, furze, &c.
843	1·298	Arable.	892	6·882	Pasture, furze, &c.
844	4·350	Pasture, &c.	893	4·895	Pasture, furze, &c.
845	5·226	Wood.	894	8·811	Rough pasture, furze, and pasture.
846	15·671	Wood, quarries, &c.	895	14·702	Pasture.
847	2·342	Arable.			
848	14·114	Quarries, rough pasture, &c.			

No. on Plan.	Area in Acres.	Remarks.	No. on Plan.	Area in Acres.	Remarks.
896	·638	Wood.	941	2·680	Rough pasture, &c.
897	·127	Wood.	942	·178	Wood.
898	19·998	Rough pasture and wood.	943	4·142	Arable.
			944	1·061	Arable, &c.
899	26·422	Rough pasture, wood, &c.	945	5·621	Pasture.
			946	7·872	Pasture.
900	·129	Strip of wood.	947	7·590	Pasture, &c.
901	·230	Wood.	948	·525	Pasture and wood.
902	4·423	Rough pasture and furze.	949	4·316	Rough pasture, wood, &c.
903	20·354	Pasture, &c.	950	·516	Orchard.
904	3·508	Arable.	951	·548	Houses, gardens, and road.
905	·686	Arable, &c.			
906	·894	Houses, yards, garden, &c.	952	13·722	Pasture.
			953	5·415	Pasture.
907	·312	Arable and garden.	954	4·130	Pasture.
908	7·620	Pasture.	955	·084	Wood.
909	6·091	Arable.	956	4·046	Rough pasture, wood, &c.
910	·363	Pasture.			
911	1·479	Road.	957	1·573	Pasture.
912	2·524	Rough pasture and furze.	958	·315	Houses, orchard, and yards.
913	7·610	Pasture.	959	1·771	Pasture.
914	·293	Wood.	960	1·418	Pasture, &c.
915	7·880	Pasture, &c.	961	2·819	Pasture.
916	·329	Wood.	962	9·643	Pasture.
917	3·331	Pasture.	963	4·636	Pasture.
918	4·607	Wood.	964	5·632	Arable.
919	5·379	Pasture.	965	·133	Garden.
920	·190	Wood.	966	·216	Wood.
921	·506	Pasture.	967	2·792	Pasture.
922	15·564	Rough pasture and furze.	968	3·244	Pasture.
			969	·336	Houses, yards, and road.
923	·822	Pasture.			
924	2·843	Arable.	970	·665	Pasture.
925	5·050	Wood, rough pasture, &c.	971	7·707	Pasture, &c.
			972	3·485	Pasture.
926	1·209	Pasture.	973	1·692	Pasture.
927	·401	Pasture.	974	6·797	Rough pasture, &c.
928	2·499	Arable.	974a	·628	Road, &c.
929	·178	Arable.	975	1·006	Arable.
930	4·332	Pasture.	976	·335	Houses, garden, and yards.
931	2·905	Pasture.			
932	·658	Road.	977	2·649	Pasture, &c.
933	15·157	Pasture, furze, &c.	978	·450	Houses, gardens, &c.
934	·221	Wood.	979	·148	Pond.
935	12·374	Pasture, &c.	980	·163	Wood.
936	1·805	Pasture.	981	·242	Houses, garden, and yard.
937	·146	Wood.			
938	1·689	Arable.	982	2·054	Rough pasture, &c.
939	·347	Wood.	983	1·086	Pasture.
940	4·144	Pasture.	984	3·238	Pasture.

No. on Plan.	Area in Acres.	Remarks.	No. on Plan.	Area in Acres.	Remarks.
985	3·650	Pasture.	1032	2·301	Arable.
986	2·283	Pasture.	1033	3·110	Arable.
987	2·219	Arable.	1034	2·736	Pasture.
988	3·473	Pasture.	1035	·600	Pasture.
989	4·043	Pasture.	1036	1·169	Arable.
990	1·499	Wood.	1037	1·043	Pasture and rough pasture.
991	·892	Pasture.			
992	1·180	Pasture, garden, &c.	1038	·598	Pasture.
993	·145	Stackyard.	1039	1·676	Arable.
994	4·157	Pasture, &c.	1040	6·211	Pasture, &c.
995	·544	Road.	1041	2·857	Pasture.
996	2·826	Pasture.	1042	8·312	Arable.
997	·536	Houses, yards, garden, road, &c.	1043	3·448	Pasture.
			1044	3·167	Pasture.
998	·686	Pasture, &c.	1045	4·690	Arable.
999	·239	Houses, garden, and yard.	1046	6·506	Pasture, &c.
			1047	·443	Houses, yards, &c.
1000	1·061	Pasture.	1048	·446	Houses, yards, gardens, and pasture.
1001	4·086	Pasture, &c.			
1002	4·162	Pasture, &c.	1049	·600	Pasture.
1003	3·355	Pasture.	1050	·817	Pasture.
1004	3·516	Pasture.	1051	4·623	Pasture.
1005	1·577	Pasture.	1052	5·236	Pasture.
1006	2·642	Pasture.	1053	3·047	Pasture.
1007	4·154	Pasture.	1054	5·051	Pasture.
1008	1·380	Pasture.	1055	2·050	Pasture.
1009	2·725	Pasture.	1056	1·044	Pasture.
1010	5·869	Pasture, &c.	1057	·555	Houses, yards, gardens, and pasture.
1011	9·774	Road.			
1012	·261	House, yard, garden, &c.	1058	10·477	Road.
			1059	·600	Houses, gardens, and yards.
1013	·385	Wood.			
1014	7·970	Pasture, &c.	1060	6·391	Pasture.
1015	5·703	Pasture, &c.	1061	1·218	Rough pasture.
1016	·657	Wood.	1062	6·867	Pasture.
1017	2·141	Pasture, &c.	1063	1·620	Pasture.
1018	4·254	Arable.	1064	2·028	Pasture.
1019	3·748	Arable.	1065	1·651	Pasture.
1020	1·681	Pasture.	1066	3·567	Pasture.
1021	1·268	Arable.	1067	4·052	Pasture.
1022	2·890	Pasture.	1068	3·551	Arable.
1023	7·763	Pasture.	1069	5·861	Pasture.
1024	19·588	Pasture, &c.	1070	3·975	Pasture.
1025	·565	Pond.	1071	1·044	Pasture, &c.
1026	7·375	Stream, rough pasture, &c.	1072	·159	Pasture.
			1073	·355	Houses, gardens, pasture, &c.
1027	6·723	Pasture.			
1028	10·941	Pasture and pond.	1074	·145	Houses, gardens, and yard.
1029	21·356	Pasture, &c.			
1030	5·526	Arable.	1075	5·757	Pasture.
1031	·678	Houses, yards, garden, &c.	1076	5·078	Pasture, &c.
			1077	·090	Pasture.

No. on Plan.	Area in Acres.	Remarks.	No. on Plan.	Area in Acres.	Remarks.
1078	3·613	Pasture.	1126	5·257	Arable.
1079	1·031	Pasture.	1127	6·363	Pasture.
1080	1·652	Pasture.	1128	4·727	Pasture.
1081	3·368	Pasture.	1129	·347	Houses, garden, and yard.
1082	·350	House, orchard, &c.			
1083	·623	Rough pasture.	1130	3·563	Pasture.
1084	·132	Wood.	1131	7·987	Pasture, &c.
1085	7·227	Pasture. &c.	1132	3·651	Arable.
1086	2·950	Rough pasture, &c.	1133	5·769	Pasture and garden.
1087	3·632	Pasture.	1134	4·607	Arable.
1088	4·497	Arable.	1135	5·219	Pasture.
1089	1·565	Pasture.	1136	3·345	Pasture.
1090	4·397	Arable.	1137	2·640	Pasture.
1091	4·217	Pasture, bushes, &c.	1138	1·199	Pasture.
1092	·635	House, yard, garden, and road.	1139	1·106	Pasture.
			1140	·070	Garden.
1093	·283	Pasture.	1141	1·447	Pasture.
1094	5·301	Pasture, &c.	1142	2·174	Pasture and rough pasture.
1095	·762	Road.			
1096	·322	Houses, garden, and yards.	1143	2·149	Pasture.
			1144	1·281	Pasture.
1097	·615	Pasture, &c.	1145	·076	House and garden.
1098	2·354	Arable.	1146	·072	House and garden.
1099	5·671	Arable.	1147	1·946	Pasture, &c.
1100	4·947	Pasture.	1148	1·406	Arable.
1101	4·155	Pasture.	1149	·909	Pasture.
1102	2·580	Pasture.	1150	·295	Pasture.
1103	·744	Pasture and wood.	1151	1·147	Pasture and garden.
1104	·800	Pasture and wood.	1152	1·722	Rough pasture and furze.
1105	2·061	Pasture.			
1106	3·390	Pasture, &c.	1153	·967	Pasture.
1107	3·461	Pasture.	1154	1·687	Pasture.
1108	·250	Houses, gardens, and yard.	1155	·372	Houses, gardens, and yard.
1109	5·500	Pasture.	1156	2·172	Pasture.
1110	3·771	Arable.	1157	1·393	Rough pasture, furze, &c.
1111	1·924	Pasture.			
1112	2·103	Pasture.	1158	4·579	Pasture.
1113	·510	Pasture.	1159	2·737	Pasture.
1114	·747	Houses, yards, garden, and road.	1160	4·326	Pasture.
			1161	5·804	Pasture.
1115	5·395	Pasture.	1162	4·062	Pasture.
1116	6·016	Pasture.	1163	3·587	Pasture.
1117	7·437	Pasture.	1164	1·856	Pasture.
1118	8·280	Pasture.	1165	3·447	Pasture.
1119	·160	Wood.	1166	7·908	Pasture.
1120	3·009	Pasture.	1167	185·945	Rough heathy pasture, &c.
1121	4·269	Pasture.			
1122	5·538	Pasture, &c.	1168	5·983	Pasture.
1123	2·715	Arable, &c.	1169	5·413	Pasture, &c.
1124	1·623	Arable.	1170	17·700	Pasture and rough pasture.
1125	2·248	Wood.			

No. on Plan.	Area in Acres.	Remarks.	No. on Plan.	Area in Acres.	Remarks.
1171	·992	Pasture.	1220	4·436	Pasture.
1172	3·890	Pasture.	1221	4·325	Pasture.
1173	1·462	Pasture, &c.	1222	·510	Arable.
1174	3·285	Pasture.	1223	2·154	Rough pasture, furze, &c.
1175	1·955	Pasture.			
1176	5·146	Pasture.	1224	2·224	Rough pasture, furze, &c.
1177	·265	Houses, yard, garden, &c.	1225	·330	Arable.
1178	1·276	Pasture.	1226	8·242	Pasture.
1179	1·520	Pasture.	1227	8·518	Pasture.
1180	1·289	Pasture.	1228	3·939	Pasture.
1181	1·843	Pasture.	1229	2·874	Road.
1182	·080	Houses, garden, and yard.	1230	1·032	Pasture.
			1231	25·128	Pasture.
1183	1·480	Pasture.	1232	·430	Quarry and house.
1184	9·003	Pasture, &c.	1233	·992	Pasture.
1185	·564	Road.	1234	5·977	Rough pasture, furze, and quarry.
1186	4·179	Pasture.			
1187	6·348	Pasture.	1235	8·890	Rough pasture.
1188	5·329	Pasture.	1236	4·583	Pasture.
1189	·102	House and garden.	1237	2·106	Pasture.
1190	·116	House and yard.	1238	19·304	Rough pasture.
1191	1·149	Pasture.	1239	27·404	Pasture.
1192	·103	Garden.	1240	2·537	Pasture.
1193	8·208	Pasture, &c.	1241	·366	Pasture, stream, &c.
1194	9·070	Pasture, &c.	1242	·025	Grass.
1195	·466	Pasture.	1243	3·972	Arable.
1196	12·275	Pasture.	1244	3·417	Pasture.
1197	7·143	Pasture.	1245	4·884	Pasture.
1198	24·347	Rough pasture, &c.	1246	4·224	Arable.
1199	2·000	Pasture, &c.	1247	·351	Houses, garden, and yard.
1200	·254	Houses, garden, and road.	1248	2·181	Rough pasture.
			1249	1·125	Road.
1201	1·555	Pasture.	1250	11·706	Rough pasture.
1202	1·370	Pasture.	1251	4·183	Rough pasture.
1203	·879	Pasture.	1252	3·603	Rough pasture.
1204	2·529	Pasture.	1253	14·160	Rough pasture.
1205	3·135	Pasture.	1254	1·647	Road.
1206	1·418	Pasture.	1255	36·983	Rough pasture and furze.
1207	·905	Pasture.			
1208	1·595	Pasture.			
1209	3·518	Pasture.	1256	11·730	Pasture.
1210	1·190	Pasture.	1257	1·897	Wood, &c.
1211	·821	Pasture.	1258	1·542	Pasture.
1212	·993	Pasture.	1259	2·103	Pasture, &c.
1213	·565	Pasture.	1260	·637	Arable.
1214	·772	Wood.	1261	·292	Wood.
1215	5·368	Pasture, &c.	1262	·385	Houses, garden, and yard.
1216	1·837	Pasture.			
1217	1·848	Pasture and house.	1263	4·032	Pasture.
1218	3·548	Pasture.	1264	2·444	Rough pasture, &c.
1219	·278	Road.	1265	2·803	Pasture.

No. on Plan.	Area in Acres.	Remarks.	No. on Plan.	Area in Acres.	Remarks.
1266	2·329	Arable.	1314	1·913	Arable.
1267	2·304	Arable.	1315	2·183	Rough pasture, &c.
1268	3·112	Pasture.	1316	7·906	Rough pasture.
1269	·684	Arable.	1317	3·874	Pasture.
1270	2·142	Pasture.	1318	2·512	Pasture, &c.
1271	2·583	Wood, &c.	1319	1·450	Arable.
1272	12·210	Pasture.	1320	·142	Gravel pit.
1273	1·508	Arable.	1321	11·007	Pasture, &c.
1274	7·140	Pasture.	1322	1·902	Pasture.
1275	1·787	Pasture.	1323	8·663	Pasture.
1276	1·992	Arable.	1324	1·418	Road.
1277	2·046	Pasture.	1325	5·529	Arable.
1278	1·154	Pasture.	1326	3·769	Arable.
1279	·245	Road.	1327	10·795	Pasture, &c.
1280	2·872	Arable.	1328	3·410	Arable.
1281	1·802	Arable.	1329	3·614	Arable.
1282	·265	Houses, garden, and yard.	1330	9·932	Pasture, &c.
			1331	1·922	Pasture.
1283	7·346	Pasture.	1332	6·624	Pasture.
1284	13·665	Rough pasture.	1333	2·166	Pasture.
1285	3·165	Pasture.	1334	2·948	Arable.
1286	·217	Arable and gardens.	1335	·465	Houses, garden, and yards.
1287	1·990	Arable, &c.			
1288	5·209	Pasture.	1336	7·300	Arable.
1289	·884	Arable, &c.	1337	2·445	Wood.
1290	·695	Pasture.	1338	4·732	Arable.
1291	·985	Pasture, &c.	1339	3·180	Arable.
1292	6·814	Arable, &c.	1340	1·887	Arable.
1293	·347	Houses, garden, and yard.	1341	2·351	Pasture.
			1342	·388	Pasture.
1294	7·427	Pasture.	1343	3·320	Pasture.
1295	15·990	Pasture.	1344	·276	Wood.
1296	1·160	Arable.	1345	6·237	Pasture.
1297	15·256	Rough pasture.	1346	7·120	Pasture, &c.
1298	24·646	Rough pasture, &c.	1347	4·133	Pasture, &c.
1299	3·540	Rough pasture.	1348	2·092	Rough pasture, &c.
1300	6·814	Rough pasture, &c.	1349	·364	Houses, garden, and pasture.
1301	1·944	Pasture.			
1302	·113	House, garden, and yard.	1350	·155	Garden.
			1351	·732	Houses, yards, and road.
1303	4·877	Pasture.			
1304	1·702	Rough pasture.	1352	·387	Wood and stackyard.
1305	2·793	Rough pasture.	1353	2·328	Pasture, &c.
1306	6·174	Pasture.	1354	·183	Wood.
1307	1·243	Arable.	1355	2·785	Arable.
1308	4·402	Arable.	1356	6·663	Pasture.
1309	·195	Houses, garden, and yard.	1357	·265	Wood.
			1358	14·502	Pasture and arable.
1310	·518	Pasture, &c.	1359	3·395	Pasture.
1311	2·174	Arable, &c.	1360	·103	Wood.
1312	2·514	Arable.	1361	7·549	Arable.
1313	1·629	Arable.	1362	·155	Road.

No. on Plan.	Area in Acres.	Remarks.
1363	10·622	Pasture.
1364	·899	Wood.
1365	12·984	Pasture, &c.
1366	1·890	Arable.
1367	·421	House, garden, and road.
1368	·334	Arable.
1369	4·078	Rough pasture, &c.
1370	3·641	Pasture.
1371	3·494	Pasture.
1372	·670	Houses, yards, gardens, &c.
1373	6·005	Pasture.
1374	3·262	Pasture.
1375	10·361	Pasture, &c.
1376	6·649	Pasture.
1377	5·289	Pasture.
1378	·859	Pasture.
1379	2·889	Pasture.
1380	3·388	Pasture.
1381	4·213	Pasture.
1382	·240	Houses, garden, and yard.
1383	5·383	Pasture, &c.
1384	3·566	Pasture.
1385	16·210	Pasture, &c.
1386	·512	Houses, garden, and yards.
1387	1·750	Arable.
1388	·105	Wood.
1389	10·892	Pasture.
1390	7·140	Pasture.
1391	3·074	Road.
1392	6·458	Pasture, &c.
1393	5·759	Pasture.
1394	·100	Wood.
1395	10·757	Rough pasture, furze, &c.
1396	4·513	Arable.
1397	4·816	Pasture.
1398	3·978	Arable.
1399	5·512	Pasture, &c.
1400	3·079	Pasture.
1401	4·291	Pasture.
1402	8·606	Pasture, &c.
1403	11·476	Pasture.
1404	5·800	Pasture.
1405	3·469	Pasture.
1406	1·691	Pasture.
1407	·245	Houses, gardens, and yards.
1408	6·861	Pasture.
1409	14·111	Arable.
1410	4·119	Quarry, rough pasture, &c.
1411	14·932	Pasture, &c.
1412	4·118	Pasture.
1413	36·523	Rough pasture, &c.
1414	2·274	Rough pasture and furze.
1415	6·161	Pasture.
1416	14·645	Pasture.
1417	5·236	Pasture.
1418	7·535	Pasture.
1419	7·657	Rough pasture.
1420	6·673	Pasture.
1421	·292	Houses, yard, and road.
1422	1·327	Pasture.
1423	·437	Pasture, &c.
1424	1·032	Rough pasture, garden, &c.
1425	3·494	Pasture.
1426	2·960	Arable.
1427	·664	Rough pasture.
1428	1·358	Pasture.
	5094·764	

RECAPITULATION.

4941·259	Land.
85·380	Roads.
2·829	Railway.
65·296	Water.
5094·764	Area of the part of the Township of Sutton without the Parliamentary and Municipal boundary.

RECAPITULATION FOR THE TOWNSHIP.

5277·980	Land.
90·356	Roads.
10·084	Railways.
77·092	Water.
5455·512	Total area of the Township of Sutton.

TOWNSHIP OF WILDBOARCLOUGH.

No. on Plan.	Area in Acres.	Remarks.
1	·325	Pasture.
2	·245	Rough pasture.
3	4·859	Pasture.
4	1·263	Pasture.
5	8·090	Pasture.
6	·759	Road.
7	2·262	Rough pasture.
8	12·603	Rough pasture.
9	8·017	Pasture.
10	7·446	Pasture.
11	4·854	Pasture.
12	12·050	Pasture, &c.
13	·373	Houses, garden, and yards.
14	·229	Wood.
15	2·616	Pasture.
16	2·756	Rough pasture.
17	31·134	Rough pasture, &c.
18	5·002	Rough pasture, &c.
19	6·613	Arable.
20	·471	Pasture.
21	·199	Wood.
22	·580	Rough pasture and pasture.
23	2·063	Pasture, &c.
24	·733	Pasture.
25	·718	Pasture.
26	·321	Wood.
27	12·144	Rough pasture, &c.
28	72·026	Rough pasture, &c.
29	14·125	Rough pasture.
30	6·668	Arable.
31	·478	Rough pasture, &c.
32	1·488	Arable.
33	2·630	Arable, &c.
34	1·893	Pasture.
35	3·598	Rough pasture.
36	·489	Rough pasture.
37	·531	Wood.
38	·312	Pasture.
39	8·177	Rough pasture and wood.
40	·357	Pasture.
41	·598	Pasture.
42	1·174	Houses, wood, gardens, &c.
43	4·237	Rough pasture.
44	7·351	Rough pasture.
45	34·853	Rough pasture.
46	42·254	Rough pasture.
47	4·787	Pasture.
48	·449	Sheepfold.
49	·987	Wood.
50	1·540	Pasture.
51	2·038	Pasture.
52	·454	Houses, garden, and yards.
53	4·173	Pasture.
54	21·706	Rough pasture.
55	27·818	Rough pasture, &c.
56	1·995	Pasture.
57	1·211	Pasture.
58	14·740	Pasture, &c.
59	2·577	Rough pasture, &c.
60	2·143	Pasture.
61	·219	Road.
62	5·823	Pasture.
63	·565	Houses, gardens, and yards.
64	·353	Pasture.
65	1·248	Rough pasture, &c.
66	6·127	Pasture.
67	2·820	Pasture.
68	1·186	Pasture.
69	19·779	Pasture, &c.
70	2·145	Pasture.
71	1·045	Pasture, &c.
72	·622	Rough pasture, &c.
73	13·410	Rough pasture, &c.
74	·105	Houses, garden, and yard.
75	9·927	Rough pasture.
76	3·367	Rough pasture.
77	1·451	Rough pasture.
78	4·136	Rough pasture.
79	1·900	Pasture.
80	10·900	Pasture.
81	2·091	Pasture.
82	2·661	Arable.

No. on Plan.	Area in Acres.	Remarks.	No. on Plan.	Area in Acres.	Remarks.
83	2·078	Pasture, &c.	132	·182	Rough pasture.
84	·401	Rough pasture, &c.	133	·493	Pasture.
85	·136	Houses, gardens, and yard.	134	3·649	Pasture.
			135	4·566	Pasture.
86	15·352	Pasture.	136	32·855	Rough pasture, &c.
87	13·122	Pasture.	137	21·520	Pasture.
88	3·312	Rough pasture.	138	4·201	Pasture, &c.
89	5·500	Pasture and house.	139	10·802	Pasture.
90	89·341	Rough pasture, &c.	140	·081	House, pasture, and yard.
91	35·025	Rough pasture.			
92	3·563	Road.	141	·183	Houses, gardens, and yard.
93	187·343	Rough pasture, &c.			
94	53·960	Rough pasture, &c.	142	·195	Rough pasture.
95	79·315	Rough pasture, &c.	143	6·846	Pasture, &c.
96	27·513	Rough pasture, &c.	144	·714	Pasture.
97	226·085	Rough pasture, &c.	145	4·335	Wood.
98	59·397	Rough pasture, &c.	146	·255	Pasture.
99	75·273	Rough pasture, &c.	147	·296	Rough pasture and garden.
100	220·200	Rough pasture, &c.			
101	1·743	Pasture and wood.	148	6·489	Rough pasture, &c.
102	·130	Arable.	149	3·130	Pasture.
103	1·207	Pasture, &c.	150	4·520	Pasture.
104	·092	Houses and garden.	151	4·198	Pasture.
105	2·404	Pasture, &c.	152	40·544	Pasture.
106	2·095	Pasture.	153	18·395	Pasture.
107	74·673	Pasture, &c.	154	5·041	Pasture.
108	41·687	Rough pasture.	155	·090	House and yard.
109	27·205	Pasture.	156	2·303	Pasture.
110	6·032	Pasture, &c.	157	6·471	Pasture.
111	1·168	Pasture.	158	·679	House and yard.
112	·215	Pasture.	159	5·751	Clough Brook (part of).
113	·317	Houses, garden, and yard.	160	1·275	Wood and rough pasture.
114	1·789	Pasture.			
115	·389	Rough pasture, &c.	161	·764	Pasture.
116	5·840	Pasture.	162	1·135	Houses and yards.
117	3·090	Pasture.	163	·364	Houses, yards, wood, and roads.
118	4·385	Pasture.			
119	·275	Wood.	164	·327	Wood.
120	6·292	Pasture.	165	·684	Wood, &c.
121	6·348	Pasture, &c.	166	1·243	Houses, yards, &c.
122	2·179	Pasture.	167	·077	Pond.
123	3·591	Pasture.	168	·757	Pond.
124	8·865	Pasture.	169	2·101	Wood, &c.
125	1·597	Pasture.	170	4·128	Ornamental ground, garden, &c.
126	2·204	Pasture.			
127	2·174	Pasture.	171	·916	Houses, yards, and road.
128	1·537	Pasture.			
129	3·631	Pasture.	172	·149	Pasture.
130	1·155	Pasture.	173	4·827	Wood.
131	·429	Houses, garden, and yards.	174	·140	Wood.
			175	25·297	Rough pasture.

No. on Plan.	Area in Acres.	Remarks.	No. on Plan.	Area in Acres.	Remarks.
176	3·110	Pasture.	225	·479	Arable, &c.
177	19·966	Pasture.	226	4·053	Pasture, &c.
178	2·001	Pond.	227	·513	Pasture.
179	·317	Houses, yard, and road.	228	·731	Houses, yards, gardens, and road.
180	3·689	Rough pasture, &c.	229	·474	Pasture.
181	1·169	Pasture.	230	1·772	Pasture.
182	3·077	Pasture.	231	·524	Pasture.
183	3·170	Pasture, &c.	232	·529	Houses, garden, and yards.
184	2·049	Pasture.	233	·459	Pasture.
185	·221	Houses, garden, and yards.	234	1·497	Pasture, rough pasture, &c.
186	·476	Pasture.	235	1·232	Rough pasture, &c.
187	2·381	Pasture.	236	2·213	Pasture.
188	11·221	Pasture, &c.	237	1·053	Pasture.
189	·717	Pasture.	238	1·298	Rough pasture, &c.
190	1·919	Pasture.	239	10·862	Pasture, &c.
191	3·574	Pasture.	240	6·209	Pasture.
192	3·230	Pasture.	241	4·644	Road.
193	·511	Pasture.	242	·196	Strip of grass.
194	1·493	Pasture.	243	6·915	Pasture.
195	·614	Old quarry and wood.	244	1·468	Pasture.
196	2·523	Pasture.	245	4·058	Pasture.
197	2·818	Pasture.	246	·444	Road.
198	2·541	Pasture.	247	4·735	Pasture.
199	3·000	Pasture.	248	3·027	Pasture.
200	2·559	Arable.	249	·566	Pasture and wood.
201	2·484	Arable.	250	1·757	Pasture.
202	1·065	Pasture, &c.	251	·704	Rough pasture.
203	·386	Pasture, &c.	252	1·607	Pasture.
204	·351	Rough pasture.	253	·819	Rough pasture.
205	1·128	Pasture.	254	·987	Pasture.
206	1·168	Pasture.	255	6·996	Pasture.
207	·571	Pasture.	256	2·512	Pasture.
208	3·634	Pasture, &c.	257	2·767	Wood.
209	·716	Roads.	258	·072	Pasture.
210	4·602	Pasture.	259	2·511	Pasture, &c.
211	2·279	Pasture.	260	·459	Pasture.
212	2·782	Rough pasture and wood.	261	·564	Wood.
213	3·968	Pasture, &c.	262	·694	Pasture.
214	6·409	Pasture.	263	2·818	Rough pasture, &c.
215	2·186	Pasture.	264	61·054	Rough pasture.
216	3·382	Pasture.	265	2·085	Pasture.
217	·619	Pasture.	266	·388	Pasture and garden.
218	·524	Pasture.	267	·255	Pasture.
219	8·720	Pasture.	268	·154	Houses and road.
220	2·506	Pasture.	269	·542	Pasture.
221	4·859	Pasture.	270	4·015	Pasture.
222	3·394	Pasture.	271	9·485	Rough pasture, &c.
223	3·935	Pasture.	272	2·189	Pasture, &c.
224	1·354	Pasture.	273	2·341	Pasture, &c.

No. on Plan.	Area in Acres.	Remarks.	No. on Plan.	Area in Acres.	Remarks.
274	18·317	Rough pasture, &c.	321	·165	House, yard, and road.
275	35·265	Rough pasture, &c.			
276	104·808	Rough pasture, &c.	322	·367	Pasture.
277	3·372	Rough pasture.	323	·142	Pasture, &c.
278	1·204	Wood.	324	1·547	Pasture.
279	14·530	Pasture.	325	3·411	Pasture.
280	33·504	Rough pasture.	326	1·171	Arable.
281	36·095	Rough pasture.	327	·640	Pasture.
282	57·311	Rough pasture, &c.	328	·097	Houses and yard.
282a	76·910	Rough pasture, &c.	329	·653	Pasture.
283	5·766	Quarries.	330	·213	Wood.
284	·257	Quarry.	331	·805	Wood.
285	19·510	Rough pasture, &c.	332	7·627	Pasture.
286	20·458	Rough pasture, &c.	333	3·720	Arable.
287	48·520	Rough pasture, &c.	334	16·763	Rough pasture, &c.
288	2·728	Rough pasture, &c.	335	·795	Pasture.
289	1·509	Rough pasture.	336	4·567	Pasture, &c.
290	3·491	Pasture.	337	4·370	Pasture, &c.
291	1·594	Pasture.	338	14·038	Pasture.
292	1·052	Pasture.	339	1·564	Pasture.
293	·735	Pasture.	340	2·751	Pasture.
294	1·214	Wood and rough pasture.	341	1·316	Road.
			342	3·237	Pasture.
295	·753	Houses, yards, garden, road, &c.	343	·241	Houses, yard, and wood.
296	·285	Road.	344	·248	House, garden, and yard.
297	·080	House and garden.			
298	6·616	Pasture.	345	6·998	Pasture, &c.
299	·922	Rough pasture.	346	10·406	Pasture.
300	6·055	River Dane (part of).	347	·867	Wood.
301	1·327	Pasture.	348	29·625	Pasture, &c.
302	5·994	Pasture.	349	4·985	Pasture, &c.
303	1·719	Pasture.	350	·760	Houses, yards, garden, &c.
304	1·109	Pasture.			
305	·478	Pasture.	351	1·816	Rough pasture, &c.
306	·845	Pasture.	352	1·647	Road.
307	·585	Rough pasture.	353	3·398	Pasture.
308	·120	Houses and yard.	354	4·156	Pasture.
309	5·692	Pasture.	355	1·078	Pasture.
310	5·892	Pasture and rough pasture.	356	·217	Pasture.
			357	14·025	Pasture, &c.
311	17·837	Pasture and rough pasture.	358	·150	Wood.
			359	1·163	Pasture.
312	5·082	Pasture, &c.	360	·218	House, garden, and pasture.
313	4·668	Pasture.			
314	·086	Arable.	361	·799	Road.
315	·120	Arable.	362	·637	Pasture, &c.
316	3·087	Pasture, &c.	363	1·344	Arable, &c.
317	3·188	Pasture.	364	1·954	Wood.
318	4·333	Pasture, &c.	365	·246	Wood.
319	3·290	Rough pasture.	366	3·597	Arable.
320	·690	Pasture.	367	5·652	Pasture.

No. on Plan.	Area in Acres.	Remarks.
368	·261	Houses, garden, and yard.
369	1·328	Pasture.
370	·160	Wood.
371	·090	Pasture.
372	1·707	Pasture.
373	·276	Pasture.
374	·694	Wood.
375	1·126	Pasture.
376	4·362	Pasture.
377	·178	Houses, garden, and yard.
378	4·093	Wood.
379	5·554	Pasture.
380	5·476	Pasture.
381	2·345	Pasture, &c.
382	1·101	Roads.
383	·934	Pasture.
384	1·418	Pasture.
385	3·393	Pasture.
386	1·370	Pasture.
387	1·223	Pasture.
388	1·640	Pasture.
389	1·067	Arable.
390	·810	Pasture.
391	·445	Pasture.
392	·866	Road.
393	2·285	Pasture.
394	1·156	Pasture.
395	5·016	Pasture.
396	4·156	Pasture.
397	·177	Pasture.
398	·506	Houses, garden, and road.
399	2·350	Pasture.
400	18·414	Rough pasture, &c.
401	2·111	Pasture.
402	·465	Old quarry, &c.
403	15·317	Pasture.
404	3·696	Pasture.
405	4·161	Pasture.
406	2·033	Pasture.
407	·339	Houses, yard, garden, and road.
408	·190	Strip of wood.
409	·301	Rough pasture, &c.
410	·399	House, yard, and pond.
411	·718	Wood, &c.
412	·804	Wood, &c.
413	2·379	Pasture.
414	1·602	Pasture, &c.
415	4·426	Pasture.
416	1·961	Pasture.
417	·477	Rough pasture.
418	1·730	Pasture.
419	8·340	Pasture.
420	·751	Pasture and house.
421	11·080	Pasture.
422	17·503	Pasture.
423	12·031	Pasture.
424	6·002	Pasture.
425	3·723	Pasture, &c.
426	·872	Pasture.
427	6·100	Rough pasture, &c.
428	·098	House, garden, and yard.
429	·163	Road.
430	4·215	Pasture.
431	·152	Wood.
432	·105	Garden and wood.
433	4·389	Pasture.
434	3·272	Pasture.
435	·247	Wood.
436	3·829	Pasture.
437	4·492	Pasture.
438	4·932	Road.
439	2·130	Pasture.
440	3·691	Pasture, &c.
441	1·971	Pasture.
442	1·750	Pasture.
443	·585	Wood.
444	·654	Rough pasture.
445	6·789	Pasture.
446	·388	Houses, wood, garden, &c.
447	·599	Pasture.
448	1·111	Pasture.
449	1·263	Pasture.
450	2·316	Wood, &c.
451	·388	Pasture.
452	·117	Road.
453	·885	Pasture, &c.
454	1·472	Pasture, &c.
455	8·175	Pasture.
456	4·790	Wood, &c.
457	6·441	Pasture.
458	5·053	Pasture.
459	2·458	Pasture.
460	3·281	Pasture.
461	2·311	Rough pasture.
462	·079	Road.
463	·554	Wood.
464	7·130	Pasture.

No. on Plan.	Area in Acres.	Remarks.	No. on Plan.	Area in Acres.	Remarks.
465	2·400	Pasture.	512	·714	Pasture.
466	3·075	Pasture.	513	1·735	Pasture.
467	·874	Pasture.	514	·231	Pasture.
468	2·849	Pasture.	515	2·985	Rough pasture.
469	7·811	Rough pasture.	516	2·750	Pasture.
470	12·751	Rough pasture.	517	2·517	Pasture.
471	10·846	Pasture, &c.	518	11·942	Rough pasture.
472	10·351	Rough pasture.	519	2·123	Pasture, &c.
473	6·362	Wood, &c.	520	3·168	Pasture.
474	30·135	Rough pasture.	521	·460	Arable, &c.
475	20·734	Pasture, &c.	522	2·158	Pasture.
476	44·890	Rough pasture.	523	·152	House, garden, and yard.
477	4·408	Pasture.			
478	4·278	Pasture, &c.	524	2·584	Pasture.
479	·681	Pasture.	525	2·411	Pasture.
480	5·810	Rough pasture.	526	·096	Pasture.
481	32·245	Rough pasture.	527	3·489	Pasture.
481a	6·364	Rough pasture.	528	10·273	Wood.
482	26·736	Rough pasture.	529	8·185	Rough pasture, &c.
483	·304	Pasture.	530	·659	Pasture.
484	·128	Houses, garden, and yard.	531	17·960	Rough pasture, &c.
			532	·245	Arable.
485	·109	Arable.	533	10·967	Rough pasture, &c.
486	8·096	Rough pasture.	534	2·238	Wood, &c.
487	2·643	Pasture.	535	1·797	Wood.
488	3·026	Pasture.	536	2·277	Rough pasture, &c.
489	·100	Houses, garden, and road.	537	·362	Rough pasture.
			538	·155	Pasture.
490	·427	Pasture.	539	·250	Houses, gardens, and pasture.
491	4·482	Rough pasture.			
492	6·120	Pasture.	540	·683	Pasture.
493	·123	Pasture, &c.	541	2·635	Pasture.
494	·783	Pasture.	542	1·654	Pasture.
495	18·493	Rough pasture, &c.	543	1·597	Pasture.
496	12·843	Rough pasture.	544	1·652	Pasture.
497	21·237	Rough pasture.	545	2·987	Pasture.
498	4·571	Pasture.	546	·504	Houses, yards, garden, and road.
499	1·520	Pasture.			
500	5·397	Pasture.	547	3·268	Pasture.
501	2·001	Pasture.	548	5·333	Pasture, &c.
502	·247	Houses, yards, and road.	549	1·263	Pasture.
			550	1·256	Pasture.
503	·262	Arable.	551	·474	Pasture.
504	2·136	Pasture.	552	1·481	Pasture.
505	2·737	Pasture.	553	·200	Houses, gardens, and yard.
506	·275	Houses, yards, gardens, and road.	554	1·305	Pasture, &c.
507	1·253	Pasture.	555	10·532	Rough pasture, wood, &c.
508	6·301	Pasture.			
509	1·633	Pasture.	556	1·129	Rough pasture.
510	1·085	Pasture.	557	·618	Wood.
511	·566	Pasture.	558	·260	Wood.

No. on Plan.	Area in Acres.	Remarks.	No. on Plan.	Area in Acres.	Remarks.
559	5·992	Wood, &c.	606	·321	Pasture.
560	2·689	Pasture.	607	·203	Pasture.
561	4·386	Pasture, &c.	608	3·821	Pasture.
562	2·731	Pasture.	609	1·723	Pasture.
563	·100	Pasture.	610	·926	Pasture.
564	1·977	Pasture.	611	·238	Pasture and wood.
565	28·738	Rough pasture, &c.	612	·400	Houses, yard, garden, and road.
566	13·984	Road.			
567	38·680	Rough pasture, &c.	613	2·053	Pasture.
568	8·978	Pasture, &c.	614	4·292	Pasture.
569	5·158	Rough pasture.	615	·846	Pasture.
570	33·620	Rough pasture, &c.	616	·524	Pasture, &c.
571	24·166	Rough pasture, &c.	617	4·919	Pasture.
572	106·626	Rough pasture, &c.	618	41·279	Rough pasture, &c.
573	29·660	Rough pasture.	619	·808	Pasture.
574	11·727	Pasture.	620	·384	Pasture.
575	7·730	Rough pasture.	621	4·341	Rough pasture, &c.
576	7·477	Rough pasture.	622	·395	Grass, &c.
577	1·757	Pasture, &c.	623	7·573	Pasture.
578	1·298	Pasture, &c.	624	·310	Houses, yard, garden, and pasture.
579	1·058	Pasture.			
580	·620	Pasture.	625	5·991	Rough pasture, &c.
581	·474	Pasture.	626	·320	Pasture.
582	·105	Wood.	627	·267	Pasture.
583	1·115	Pasture.	628	6·417	Rough pasture, &c.
584	1·358	Pasture.	629	·180	Wood.
585	·192	Houses, gardens, and yards.	630	3·760	Pasture.
			631	·936	Pasture and wood.
586	·590	Pasture.	632	2·278	Pasture.
587	160·028	Rough pasture, stones, &c.	633	8·018	Rough pasture, &c.
			634	3·416	Pasture.
588	4·676	Pasture.	635	·323	Pasture.
589	·229	Houses, garden, and yard.	636	4·904	Rough pasture.
			637	5·401	Pasture.
590	·164	House, yard, and road.	638	·684	Pasture and wood.
			639	·192	Houses, garden, and yard.
591	2·058	Pasture.			
592	6·357	Pasture.	640	1·040	Pasture.
593	2·266	Pasture.	641	·155	Pasture.
594	·574	Pasture.	642	·649	Pasture.
595	·279	Pasture.	643	16·011	Rough pasture, &c.
595a	·449	Road.	644	·941	Pasture.
596	1·190	Pasture.	645	·699	Pasture.
597	2·390	Pasture, &c.	646	3·910	Pasture.
598	4·791	Pasture, &c.	647	·569	Pasture.
599	2·512	Pasture, &c.	648	3·988	Pasture, &c.
600	4·083	Rough pasture, &c.	649	2·062	Pasture.
601	·093	Pasture.	650	1·443	Pasture, &c.
602	·108	Pasture, &c.	651	·399	Houses, yards, gardens, and road.
603	12·450	Rough pasture, &c.			
604	·878	Pasture.	652	1·867	Pasture.
605	·330	Rough pasture, &c.	653	·252	Pasture.

No. on Plan.	Area in Acres.	Remarks.	No. on Plan.	Area in Acres.	Remarks.
654	1·675	Pasture.	703	1·360	Pasture.
655	3·389	Pasture.	704	·521	Pasture, &c.
656	·287	Wood.	705	·227	Pasture.
657	·105	House, garden, and yard.	706	·065	Houses and garden.
			707	1·685	Pasture.
658	32·202	Rough pasture, &c.	708	1·415	Pasture.
659	33·815	Rough pasture, &c.	709	·070	House and yard.
660	22·155	Rough pasture, &c.	710	·486	Pasture.
661	11·283	Rough pasture, &c.	711	·406	Road.
662	12·604	Rough pasture, &c.	712	·165	Houses, garden, and yards.
663	7·088	Rough pasture, &c.			
664	5·091	Rough pasture, &c.	713	·488	Pasture.
665	·583	Pasture and furze.	714	·066	House and garden.
666	·965	Pasture.	715	·523	Pasture.
667	12·811	Rough pasture, &c.	716	·357	Pasture, house, and garden.
668	1·758	Rough pasture.			
669	·441	Scattered stones and bushes.	717	·165	Pasture, house, and garden.
670	1·512	Pasture.	718	·298	Pasture.
671	4·133	Pasture.	719	9·460	Rough pasture, &c.
672	2·840	Pasture.	720	1·028	Pasture.
673	·989	Arable.	721	·258	Pasture.
674	4·194	Road.	722	3·383	Pasture.
675	·105	Pasture.	723	·504	Pasture.
676	1·627	Pasture.	724	·183	Pasture and house.
677	·744	Houses, yard, gardens, road, &c.	725	1·892	Pasture.
			726	·614	Houses, gardens, and yards.
678	3·585	Pasture.			
679	2·618	Pasture.	727	·100	Pasture.
680	3·969	Pasture.	728	2·942	Pasture.
681	3·184	Arable.	729	2·522	Rough pasture.
682	13·781	Wood.	730	2·162	Pasture.
683	1·753	River Dane (part of).	731	·805	Pasture.
684	1·043	Pasture.	732	3·264	Pasture.
685	1·922	Pasture.	733	1·338	Pasture.
686	2·092	Pasture.	734	1·768	Arable.
687	1·512	Pasture.	735	2·519	Pasture and road.
688	·837	Pasture.	736	1·585	Pasture and house.
689	·172	Road.	737	1·463	Pasture.
690	·498	Pasture.	738	2·990	Arable.
691	·597	Pasture.	739	·629	Pasture and house.
692	·132	Gardens.	740	·280	Pasture.
693	·766	Pasture and house.	741	·155	House, garden, and road.
694	·282	Pasture.			
695	3·627	Pasture.	742	·458	Pasture.
696	3·726	Pasture.	743	·328	Pasture.
697	4·024	Pasture.	744	·591	Pasture.
698	5·795	Pasture.	745	·070	House, garden, and yard.
699	3·134	Pasture.			
700	1·732	Pasture.	746	·618	Arable.
701	·814	Pasture.	747	·367	Pasture.
702	·772	Pasture.	748	·504	Pasture.

No. on Plan.	Area in Acres.	Remarks.
749	·725	Pasture and house.
750	·215	Pasture.
751	2·552	Rough pasture and furze.
752	2·647	Rough pasture, &c.
753	19·629	Rough pasture, &c.
754	10·067	Rough pasture, furze, &c.
755	39·347	Rough pasture, &c.
756	8·422	Rough pasture.
757	7·011	Rough pasture, &c.
758	·566	Pasture.
759	8·314	Rough pasture.
760	2·065	Pasture, bushes, &c.
761	11·442	Rough pasture.
762	·620	Road.
763	3·954	Pasture.
764	3·343	Pasture.
765	3·399	Pasture.
766	23·783	Rough pasture and furze.
767	·379	Pasture.
768	·056	Pasture.
769	·460	Pasture.
770	1·973	Pasture and house.
771	·621	Pasture.
772	·980	Pasture.
773	·318	Pasture.
774	·093	Houses and gardens.
775	·058	Pasture.
776	·948	Pasture.
777	·732	Road.
778	·175	House, garden, and yard.
779	5·334	Pasture.
780	1·557	Pasture.
780a	·481	Wood, &c.
781	·251	Rough pasture.
782	·386	Arable.
783	6·286	Rough pasture and wood.
784	·137	Arable.
785	·432	Arable.
786	·248	Pasture.
787	1·285	Pasture.
788	·946	Pasture.
789	·954	Pasture.
790	·848	Pasture.
791	1·216	Pasture.
792	·981	Wood, &c.
793	3·120	Pasture.
794	2·700	Pasture.
795	·132	Houses and yards.
796	·150	Pasture.
797	2·497	Pasture.
798	1·037	Pasture.
799	·130	Pasture.
800	21·315	Rough pasture, &c.
801	·220	Pasture.
	5040·038	

RECAPITULATION.

4981·437	Land.
42·207	Roads.
16·394	Water.
5040·038	Total area of the Township of Wildboarclough.

TOWNSHIP OF WINCLE.

1	2·517	Arable.
2	2·288	Pasture.
3	2·069	Arable.
4	4·460	Arable.
5	·619	Road.
6	3·120	Arable.
7	·668	Houses, yard, garden, and road.
8	2·504	Arable.
9	3·923	Arable.
10	11·731	Pasture.
11	·353	Road.
12	·915	Pasture.
13	1·130	Wood, &c.
14	7·163	Arable, &c.
15	4·190	Arable.
16	6·363	Arable.
17	5·580	Pasture.
18	6·508	Arable.
19	·787	Arable.
20	·269	Pasture.
20a	·600	Houses, gardens, and yards.
21	5·377	Arable.
22	13·600	Arable.

No. on Plan.	Area in Acres.	Remarks.	No. on Plan.	Area in Acres.	Remarks.
23	7·424	Pasture.	70	19·720	Pasture.
23a	·788	Road.	71	2·435	Rough pasture.
24	7·042	Pasture.	72	29·835	Rough pasture, &c.
25	8·292	Pasture.	73	6·982	Pasture.
26	1·527	Pasture.	74	·635	Rough pasture, &c.
27	3·352	Pasture.	75	·229	Rough pasture, &c.
28	9·561	Pasture.	76	1·552	Rough pasture and wood.
29	1·297	Wood.	77	·196	Wood.
30	·987	Rough pasture and furze.	78	15·130	Pasture, &c.
31	14·534	Pasture.	79	1·744	Wood, &c.
32	1·416	Road.	80	1·501	Pasture.
33	·871	Wood.	81	4·278	Arable, &c.
34	16·486	Pasture.	82	9·466	Pasture, &c.
35	2·895	Wood.	83	11·660	Pasture.
36	6·808	Pasture.	84	·561	Pasture.
37	·207	Pasture.	85	·183	Pasture, &c.
38	·137	Arable.	86	7·193	Pasture, &c.
39	6·728	Pasture.	87	·165	Wood.
40	·133	House, garden, and yard.	88	1·317	Wood, &c.
41	·933	Pasture.	89	1·716	Pasture.
42	7·792	Pasture.	90	1·566	Pasture.
43	2·489	Pasture.	91	2·242	Pasture.
44	2·240	Pasture.	92	2·833	Arable.
45	4·097	Pasture, &c.	93	·471	Pasture.
46	·124	House, garden, and yard.	94	2·730	Pasture.
47	·275	Pasture.	95	2·109	Pasture.
48	4·165	Pasture.	96	·304	Houses, garden, and yard.
49	1·988	Pasture.	97	7·197	Pasture.
50	3·921	Pasture, &c.	98	2·000	Pasture.
51	4·710	Pasture.	99	·571	Houses, yards, garden, &c.
52	3·743	Pasture.	100	1·703	Pasture.
53	6·731	Pasture.	101	1·716	Pasture.
54	2·556	Pasture.	102	·758	Houses, yards, garden, &c.
55	7·332	Pasture, &c.	103	3·342	Pasture.
56	1·299	Pasture and garden.	104	2·336	Pasture, &c.
57	·362	Houses, yards, gardens, and road.	105	2·049	Pasture, &c.
58	9·915	Pasture.	106	14·837	Pasture, &c.
59	·384	Road.	107	·848	Road.
60	3·332	Pasture.	108	2·254	Arable.
61	3·554	Pasture.	109	·655	Pasture.
62	9·041	Pasture.	110	·414	Wood.
63	19·677	Pasture, &c.	111	4·180	Pasture.
64	·142	Quarry.	112	·299	Pasture.
65	11·237	Pasture, &c.	113	·164	Wood.
66	7·100	Pasture, &c.	114	6·119	Pasture, &c.
67	4·100	Pasture.	115	4·367	Pasture, &c.
68	15·580	Pasture, &c.	116	3·927	Pasture.
69	29·115	Pasture, &c.	117	5·646	Pasture.

No. on Plan.	Area in Acres.	Remarks.	No. on Plan.	Area in Acres.	Remarks.
118	2·120	Arable, &c.	165	·951	Pasture.
119	2·623	Pasture, &c.	166	3·854	Pasture.
120	4·726	Pasture, &c.	167	11·223	Wood.
121	4·158	Arable.	168	1·004	Pasture.
122	5·114	Pasture.	169	10·023	Pasture.
123	10·888	Pasture.	170	·349	Wood.
124	10·487	Pasture, &c.	171	4·162	Pasture, &c.
125	7·132	Pasture.	172	·493	Wood.
126	6·969	Pasture.	173	·580	Pasture.
127	9·500	Pasture, &c.	174	·733	Houses, yards, garden, and road.
128	5·193	Arable.			
129	10·414	Pasture, &c.	175	2·921	Pasture.
130	·510	Houses, yard, garden, and road.	176	6·566	Pasture, &c.
			177	4·805	Pasture.
131	7·942	Pasture.	178	2·972	Wood.
132	3·746	Pasture, &c.	179	5·412	Pasture, &c.
133	2·534	Pasture.	180	·428	Houses, garden, and yard.
134	2·212	Pasture.			
135	1·584	Wood.	181	8·330	Pasture.
136	4·637	Pasture.	182	2·082	Wood, &c.
137	8·669	Wood, rough pasture, &c.	183	12·755	Wood.
			184	10·162	Pasture.
138	12·159	Rough pasture and furze.	185	6·182	Pasture.
			186	17·695	Rough pasture, &c.
139	8·942	Pasture.	187	9·878	Pasture.
140	2·405	Pasture.	188	1·236	Pasture.
141	10·479	Pasture.	189	22·104	Pasture, &c.
142	2·932	Pasture.	190	9·954	Pasture.
143	·184	Arable, &c.	191	4·770	Pasture, &c.
144	3·427	Pasture, &c.	192	4·084	Pasture.
145	·965	Wood.	193	3·219	Pasture.
146	9·958	Pasture, &c.	194	8·100	Pasture.
147	9·044	Rough pasture and wood.	195	7·277	Pasture.
			196	·607	Road.
148	·903	Pasture.	197	·443	Pasture.
149	2·557	Wood.	198	1·100	Houses, yards, garden, and road.
150	6·295	Pasture.			
151	4·117	Pasture, &c.	199	4·083	Arable.
152	8·740	Pasture, &c.	200	4·490	Pasture.
153	21·518	Rough pasture, &c.	201	3·026	Pasture.
154	18·252	Pasture, &c.	202	3·735	Arable.
155	·205	Houses, garden, and yard.	203	19·166	Wood, rough pasture, &c.
156	1·195	Pasture.	204	·406	Pasture.
157	3·176	Arable.	205	4·571	Pasture, &c.
158	7·538	Pasture.	206	2·960	Pasture.
159	3·894	Pasture.	207	·877	Wood.
160	1·984	Pasture.	208	6·621	Wood.
161	2·050	Pasture.	209	5·900	Pasture.
162	1·486	Wood.	210	4·044	Arable.
163	13·312	Wood and furze.	211	2·248	Pasture.
164	4·531	Pasture.	212	3·066	Pasture.

No. on Plan.	Area in Acres.	Remarks.	No. on Plan.	Area in Acres.	Remarks.
213	4·830	Pasture.	260	·878	Pasture.
214	3·495	Arable.	261	·425	Pasture.
215	11·278	Rough pasture, furze, &c.	262	·463	Church and graveyard.
216	3·338	Rough pasture and furze.	263	3·680	Arable.
			264	6·873	Pasture.
217	3·885	Pasture.	265	4·564	Pasture, &c.
218	4·113	Wood.	266	3·573	Pasture.
219	11·993	Pasture.	267	3·141	Pasture.
220	9·732	Pasture.	268	7·384	Arable.
221	5·441	Wood and quarry.	269	11·804	Pasture.
222	3·754	Pasture.	270	2·474	Arable.
223	·783	Houses, yards, gardens, &c.	271	·499	Pasture.
			272	·990	Wood.
224	3·578	Pasture, &c.	273	·987	Pasture.
225	4·104	Arable.	274	5·039	Pasture.
226	5·716	Pasture, &c.	275	·897	Houses, garden, and yards.
227	·175	Arable.			
228	·149	Pasture.	276	·527	Pasture and pond.
229	·219	Pasture.	277	4·128	Arable.
230	14·649	Pasture, &c.	278	10·224	Pasture.
231	·048	Pasture.	279	1·821	Wood.
232	5·454	Pasture, &c.	280	10·671	Arable.
233	3·448	Arable.	281	23·009	Pasture.
234	·776	Wood.	282	1·120	Wood.
235	2·435	Pasture.	283	4·896	Pasture.
236	6·486	Pasture.	284	5·300	Pasture, &c.
237	6·092	Pasture.	285	6·756	Pasture.
238	3·278	Arable.	286	·378	Wood.
239	7·157	Pasture.	287	9·499	Pasture.
240	3·339	Wood.	288	5·954	Arable.
241	5·812	Pasture.	289	·189	House, garden, and arable.
242	8·182	Pasture.			
243	·405	Rough pasture, &c.	290	2·062	Pasture.
244	·227	Wood.	291	1·923	Arable.
245	5·503	Arable, &c.	292	2·614	Pasture, quarry, &c.
246	1·861	Pasture, &c.	293	·441	Houses, yard, garden, orchard, &c.
247	·151	Wood.			
248	·209	Wood.	294	10·599	Wood.
249	·307	Houses, yard, garden, and wood.	295	·970	Pasture.
			296	·656	Pasture.
250	4·463	Pasture.	297	1·447	Wood.
251	4·259	Pasture.	298	·328	Wood.
252	3·205	Pasture.	299	2·688	Arable.
253	·724	Houses, yards, gardens, pasture, &c.	300	1·884	Pasture.
			301	5·357	Pasture.
254	2·328	Pasture.	302	·123	Wood.
255	3·074	Pasture.	303	·397	Wood.
256	9·595	Pasture.	304	12·141	Pasture.
257	5·789	Road.	305	5·804	Pasture, &c.
258	·668	Pasture and wood.	306	8·129	Pasture.
259	·873	Houses, gardens, &c.	307	3·268	Pasture, &c.

No. on Plan.	Area in Acres.	Remarks.
308	·624	Pasture.
309	·287	Houses, garden, and yard.
310	3·152	Pasture.
311	·542	Pasture.
312	·709	Wood.
313	·777	Pasture.
314	·636	Wood.
315	2·014	Pasture, &c.
316	·693	Pasture.
317	5·387	Wood and rough pasture.
318	·152	Rough pasture.
319	1·029	Pasture, &c.
320	2·069	Pasture.
321	5·713	Pasture and rough pasture.
322	·885	Road.
323	1·063	Pasture.
324	3·305	Pasture.
325	·326	Houses, garden, and yards.
326	1·641	Pasture.
327	1·531	Pasture, &c.
328	10·429	Pasture.
329	13·598	Pasture, &c.
330	·781	Houses, gardens, and yard.
331	·380	Pasture.
332	·263	Pasture.
333	·314	Pasture.
334	1·587	Pasture.
335	3·094	Pasture, &c.
336	4·362	Pasture.
337	5·943	Arable.
338	3·749	Rough pasture and furze.
339	4·463	Pasture.
340	2·958	Wood, rough pasture, &c.
341	1·365	Pasture.
342	·960	Pasture.
343	·731	Pasture.
344	2·064	Pasture.
345	·744	Wood.
346	·339	Wood.
347	·796	Pasture.
348	·482	Pasture.
349	1·582	Pasture.
350	1·380	Pasture.
351	2·124	Pasture, &c.
352	·371	Pasture.
353	1·785	Pasture.
354	4·765	Pasture.
355	5·265	Pasture.
356	·108	Pond.
357	2·908	Arable.
358	4·291	Arable, &c.
359	1·667	Arable, &c.
360	4·617	Pasture.
361	4·378	Pasture.
362	8·132	Pasture, &c.
363	3·380	Road.
364	·281	Houses, garden, and yards.
365	·791	Pasture.
366	3·879	Pasture, &c.
367	3·655	Arable.
368	·791	Pasture.
369	·625	Pasture.
370	3·168	Arable.
371	5·406	Pasture.
372	9·618	Pasture.
373	2·293	Pasture.
374	5·603	Pasture, &c.
375	7·083	Pasture.
376	2·925	Arable, &c.
377	9·565	Pasture, &c.
378	·550	Furze, &c.
379	2·895	Rough pasture and furze.
380	1·114	Wood.
381	3·497	Pasture.
382	3·286	Pasture.
383	3·143	Arable.
384	2·074	Pasture.
385	·666	Rough pasture and furze.
386	5·017	Pasture.
387	3·283	Arable.
388	1·816	Pasture.
389	2·636	Pasture.
390	3·763	Pasture.
391	·364	Pasture.
392	·194	Pasture.
393	·138	Quarry and rough pasture.
394	·219	Pasture.
395	15·590	Pasture.
396	24·938	Pasture.
397	1·093	Wood.
398	7·147	Road.
399	1·830	Pasture.
400	2·256	Pasture.

No. on Plan.	Area in Acres.	Remarks.	No. on Plan.	Area in Acres.	Remarks.
401	·273	Wood.	449	·482	Houses, gardens, and yards.
402	3·308	Arable.	450	4·819	Pasture.
403	2·196	Pasture.	451	·180	Wood, &c.
404	1·526	Pasture.	452	6·188	Pasture, &c.
405	1·786	Pasture.	453	·612	Houses, garden, and yards.
406	6·339	Pasture, &c.	454	7·959	Pasture.
407	4·485	Arable, &c.	455	2·303	Pasture.
408	4·869	Pasture.	456	5·728	Pasture, &c.
409	1·701	Wood.	457	7·318	Pasture.
410	3·148	Pasture.	458	·866	Wood.
411	·756	Pasture, &c.	459	3·171	Wood.
412	·211	Houses, gardens, and yards.	460	·921	Arable.
413	2·149	Pasture.	461	·168	Rough pasture.
414	·069	House and garden.	462	1·031	Pasture, &c.
415	5·605	Pasture.	463	2·941	Wood.
416	2·945	Pasture, &c.	464	2·484	Pasture.
417	2·609	Pasture.	465	1·207	Arable.
418	·172	Pasture and house.	466	·664	Pasture, &c.
419	·397	Houses, gardens, and yards.	467	1·569	Pasture.
420	3·025	Pasture.	468	3·715	Pasture, &c.
421	1·258	Pasture, &c.	469	2·586	Pasture.
422	2·054	Wood.	470	2·659	Pasture.
423	·192	Wood.	471	4·817	Pasture, &c.
424	·361	Wood.	472	6·972	Pasture, &c.
425	·847	Pasture, &c.	473	5·474	Pasture, &c.
426	3·223	Clough Brook (part of).	474	5·098	Wood.
427	5·059	Pasture.	475	2·371	Pasture.
428	1·930	Pasture.	476	·951	Pasture.
429	5·962	Pasture.	477	2·984	Pasture.
430	2·318	Arable.	478	15·677	Rough pasture, &c.
431	·328	Wood.	479	·397	Road.
432	5·171	Pasture.	480	3·475	Pasture.
433	6·296	Pasture.	481	3·583	Pasture.
434	·671	Houses, yard, gardens, and orchard.	482	3·713	Pasture.
435	2·323	Pasture.	483	·323	Road.
436	·338	Road.	484	·233	Rough pasture, &c.
437	2·579	Pasture.	485	1·152	Rough pasture, &c.
438	3·552	Pasture.	486	2·145	Pasture.
439	3·719	Wood, rocks, &c.	487	1·436	Houses, yards, garden, &c
440	3·835	Pasture.	488	1·890	Pasture.
441	2·684	Arable.	489	6·608	Pasture.
442	7·942	Pasture.	490	8·129	Pasture.
443	5·092	Arable.	491	2·519	Pasture.
444	3·019	Pasture.	492	·100	Garden.
445	11·642	Wood, &c.	493	5·439	Pasture.
446	·743	Pasture.	494	11·828	Pasture, &c.
447	2·442	Pasture.	495	·317	Wood.
448	1·442	Wood, &c.	496	6·071	Pasture.
			497	2·284	Wood.

No. on Plan.	Area in Acres.	Remarks.	No. on Plan.	Area in Acres.	Remarks.
498	7·817	Wood, &c.	547	·229	Wood.
499	1·835	Rough pasture.	548	10·815	Pasture.
500	2·183	Rough pasture, &c.	549	1·324	Houses, garden, and yards.
501	1·856	Pasture, &c.			
502	·527	Houses, yard, garden, and pasture.	550	·140	Orchard.
			551	·237	Pond.
503	4·784	Pasture.	552	5·875	Wood.
504	·201	Rough pasture, &c.	553	10·215	Pasture.
505	8·058	Pasture, &c.	554	4·878	Pasture.
506	5·459	Pasture, &c.	555	2·552	Wood.
507	·354	Wood.	556	2·302	Pasture.
508	4·780	Pasture, &c.	557	5·241	Rough pasture, &c.
509	9·194	Pasture, &c.	558	7·122	Pasture.
510	16·360	Wood, &c.	559	5·542	Pasture.
511	6·848	Pasture.	560	11·379	Pasture.
512	·613	Wood.	561	·988	Wood.
513	5·798	Pasture.	562	12·965	Pasture.
514	21·052	Wood.	563	1·213	Houses, yards, garden, road, &c.
515	6·838	Arable, &c.			
516	4·235	Pasture.	563a	1·402	Pasture, &c.
517	9·152	Wood.	564	1·073	Wood.
518	4·836	Arable, &c.	565	·436	Arable.
519	2·122	Arable, &c.	566	1·889	Road.
520	·273	Rough pasture, &c.	567	·180	Pond.
521	17·858	Wood, rough pasture, &c.	568	15·430	Pasture.
			569	·109	Wood.
522	7·068	Pasture, &c.	570	7·224	Pasture.
523	6·925	Pasture.	571	3·384	Arable.
524	4·192	Pasture.	572	·453	Wood.
525	2·402	Pasture.	573	9·065	Arable.
526	·728	Wood.	574	3·358	Arable.
527	·703	Pasture.	575	·075	House and garden.
528	2·653	Pasture and houses.	576	·155	Houses, gardens, and road.
529	4·313	Rough pasture and furze.			
			577	·920	Arable.
530	2·108	Pasture.	578	·332	Pasture.
531	·808	Wood.	579	1·374	Wood
532	12·833	Wood, &c.	580	3·429	Wood.
533	5·302	Pasture, &c.	581	·342	House, garden, and yard.
534	·397	Wood.			
535	4·045	Pasture.	582	·795	Road.
536	11·780	Pasture.	583	·518	Pasture, &c.
537	13·396	Pasture.	584	1·268	Pasture.
538	2·221	Pasture.	585	·155	Houses and garden.
539	4·806	Pasture.	586	3·387	Arable.
540	4·198	Wood, &c.	587	·634	Arable.
541	5·207	Pasture, &c.	588	·126	Arable.
542	·888	Road.	589	4·189	Pasture.
543	10·449	Pasture.	590	1·141	Arable, &c.
544	3·563	Pasture.	591	2·926	Arable.
545	1·032	Wood.	592	·680	Arable.
546	3·331	Arable.	593	·454	Arable.

No. on Plan.	Area in Acres.	Remarks.
594	·215	Wood.
595	1·294	Houses, yards, gardens, &c.
596	10·917	Pasture.
597	·443	Wood.
598	5·303	Pasture, &c.
599	·246	Pasture, &c.
600	·540	Houses, gardens, and road.
601	4·326	Pasture, &c.
602	4·740	Pasture, furze, &c.
603	6·340	Pasture.
604	·493	Wood.
605	·180	House, garden, and pasture.
606	1·410	Pasture.
607	1·162	Rough pasture.
608	20·361	River Dane (part of).
609	·872	Pasture.
610	23·654	Wood.
611	6·357	Arable, &c.
612	·919	Pasture.
613	4·407	Arable.
614	1·168	Pasture.
615	·541	Arable.
616	1·390	Arable, rough pasture, &c.
617	20·550	Arable.
618	4·481	Arable.
619	1·615	Wood.
620	16·138	Pasture.
621	11·176	Pasture.
622	7·577	Arable.
623	·411	Wood.
624	7·489	Arable.
625	9·796	Pasture.
626	·371	Road.
627	1·842	Wood.
628	5·640	Pasture, &c.
629	7·204	Arable.
630	5·831	Arable.
631	·100	Pond.
632	·389	Road.
633	·525	Houses, garden, and yard.
634	2·014	Pasture.
635	3·000	Arable.
636	5·348	Arable.
637	5·577	Arable.
638	3·161	Pasture.
639	5·530	Pasture.
640	6·497	Wood.
641	10·567	Pasture.
642	·316	Pasture, &c.
643	·459	Strip of wood.
644	20·081	Pasture, &c.
645	·229	Rough pasture, &c.
646	11·604	Wood.
647	8·152	Pasture.
648	·266	Wood.
649	11·830	Pasture, &c.
650	9·288	Arable.
651	3·895	Wood.
652	3·227	Pasture.
653	3·369	Pasture.
654	·200	Pasture.
655	·157	Pasture.
656	·225	Houses and gardens.
657	·709	Marsh and stream.
658	·973	Pasture and bushes.
659	·318	Wood, &c.
660	5·003	Pasture, &c.
661	·240	Pasture.
662	1·389	Pasture.
663	1·692	Wood.
664	1·099	Pasture.
665	4·020	Pasture, &c.
666	·782	Road.
667	7·829	Rough pasture, &c.
668	1·786	Rough pasture, &c.
669	·901	Pasture.
670	·238	Bushes.
671	4·800	Pasture.
672	9·455	Wood.
673	·877	Wood.
674	·961	Pasture, &c.
	2792·448	

RECAPITULATION.

2739·851	Land.
28·388	Roads.
24·209	Water.
2792·448	Area of the Township of Wincle, exclusive of the detached part.

TOWNSHIP OF WINCLE (DETACHED).

No. on Plan.	Area in Acres.	Remarks.
1	·170	Houses, yards, gardens, &c.
2	2·905	Pasture.
3	·175	Pasture.
4	·292	Pasture.
5	·541	Pasture.
6	·650	Pasture.
7	·514	Pasture.
8	·386	Pasture, houses, and wood.
9	·466	Marsh (island).
10	·446	Rough pasture.
11	4·136	Pasture, &c.
12	·151	Wood.
13	3·776	Pasture, &c.
14	·546	Pasture.
15	·267	Wood.
16	1·312	Pasture.
17	2·087	River Dane (part of).
18	·112	Rough pasture.
19	·525	Houses, yard, garden, and pasture.
20	·081	Road.
21	6·659	Pasture, &c.
	26·197	

RECAPITULATION.

24·029	Land.
·081	Road.
2·087	Water.
26·197	Area of the Township of Wincle (Detached).

RECAPITULATION FOR THE TOWNSHIP.

2763·880	Land.
28·469	Roads.
26·296	Water.
2818·645	Total area of the Township of Wincle.

TOWNSHIP OF BOSLEY.

No. on Plan.	Area in Acres.	Remarks.
1	4·646	Arable.
2	3·280	Arable.
3	·454	Road.
4	3·256	Arable, &c.
5	2·792	Arable.
6	3·616	Arable.
7	1·063	Arable.
8	1·520	Arable.
9	3·375	Arable.
10	2·467	Arable, &c.
11	2·597	Pasture, &c.
12	4·828	Pasture, &c.
13	3·855	Arable.
14	4·148	Arable, &c.
15	7·193	Arable, &c.
16	3·565	Arable, &c.
17	2·877	Pasture, &c.
18	1·742	Arable.
19	·605	Pasture.
20	6·760	Arable, &c.
21	5·086	Arable.
22	6·066	Arable, &c.
23	·122	Wood.
24	17·757	Pasture, &c.
25	3·851	Arable, &c.
26	9·710	Arable.
27	1·114	Arable.
28	·564	Arable.
29	·170	House, yard, garden, and pasture.
30	6·032	Arable, &c.
31	·219	Houses, garden, and yard.
32	1·818	Arable.
33	1·289	Arable.
34	·165	Houses, garden, and pasture.
35	·087	House and garden.
36	9·274	Arable, &c.
37	7·423	Pasture, &c.
38	·107	Orchard.
39	2·945	Pasture.
40	·102	Pasture.
41	5·467	Pasture and rough pasture.
42	·625	Houses, garden, pasture, and road.
43	3·930	Pasture.
44	3·751	Pasture.
45	·621	Pasture.

No. on Plan.	Area in Acres.	Remarks.	No. on Plan.	Area in Acres.	Remarks.
46	1·136	Pasture.	88	3·756	Rough pasture, &c.
47	3·944	Road.	89	1·017	Rough pasture.
48	·319	Pasture.	90	4·437	Pasture.
49	·278	Houses, orchard, and yard.	91	·875	Pasture.
			92	·105	House and garden.
50	1·301	Pasture.	93	4·058	Pasture.
51	7·871	Pasture, &c.	94	1·202	Pasture.
52	5·248	Pasture.	95	6·564	Rough pasture.
53	14·180	Pasture.	96	7·766	Rough pasture.
54	2·702	Pasture.	97	6·496	Pasture, &c.
55	2·175	Pasture, &c.	98	4·089	Pasture, &c.
56	1·744	Rough pasture, &c.	99	1·778	Arable.
57	1·151	Arable, &c.	100	4·557	Arable.
58	·867	Houses, yards, gardens, and road.	101	16·960	Rough pasture, &c.
			102	5·569	Arable, &c.
59	3·958	Arable, &c.	103	1·594	Arable.
60	1·847	Road.	104	1·341	Arable.
61	5·067	Pasture, &c.	105	3·669	Wood, &c.
62	3·335	Pasture, &c.	106	1·899	Arable.
63	·117	Road.	107	2·718	Arable, &c.
64	·535	Avenue.	108	2·474	Arable, &c.
65	11·657	Wood.	109	·135	Garden.
66	21·934	Quarries, rough pasture, &c.	110	3·264	Arable, &c.
			111	14·070	Pasture.
67	4·166	Pasture, &c.	112	3·310	Arable, &c.
68	19·404	Wood.	113	·432	Houses, garden, and yards.
69	7·593	Pasture.			
70	14·213	Rough pasture and furze.	114	18·747	Rough pasture, &c.
			115	2·133	Arable.
71	12·135	Rough pasture, furze, &c.	116	5·231	Arable.
			117	1·339	Pasture, &c.
72	13·924	Pasture.	118	2·408	Pasture, &c.
73	27·126	Rough pasture, furze, &c.	119	3·900	Pasture.
			120	·070	Garden.
74	19·859	Pasture.	121	14·981	Rough pasture, wood, &c.
75	2·928	Rough pasture, wood, &c.			
			122	22·563	Rough pasture.
76	3·132	Wood.	123	4·331	Rough pasture.
77	20·497	Pasture, &c.	124	14·667	Pasture.
78	·703	Arable, &c.	125	3·249	Arable.
78a	·164	Arable.	126	·262	Road.
79	1·790	Pasture, rough pasture, &c.	127	3·925	Pasture.
			128	·078	Houses and garden.
80	·341	Wood.	129	·181	Waste.
81	1·747	Pasture.	130	7·115	Pasture.
82	·513	Houses, gardens, and yards.	131	3·696	Arable, &c.
			132	2·058	Road.
83	·317	Embankment.	133	7·960	Arable.
84	11·956	Arable.	134	7·682	Arable, &c.
85	2·637	Pasture.	135	·543	Road.
86	·196	Wood.	136	·787	Houses, yards, garden, and road.
87	·125	Pasture.			

No. on Plan.	Area in Acres.	Remarks.	No. on Plan.	Area in Acres.	Remarks.
137	·428	Orchard.	179	2·816	Arable, &c.
138	7·855	Arable, &c.	180	9·166	Wood, &c.
139	·734	Arable.	181	4·583	Pasture, &c.
140	2·602	Pasture.	182	8·790	Pasture, &c.
141	5·247	Pasture.	183	6·520	Pasture, &c.
142	6·792	Arable, &c.	184	1·848	Arable.
143	2·949	Arable, &c.	185	2·054	Wood, &c.
144	11·845	Arable, &c.	185a	·319	Arable, &c.
145	8·104	Pasture.	186	1·713	Pasture, &c.
146	2·989	Pasture.	187	3·738	Pasture.
147	16·642	Arable, &c.	188	·154	Houses, garden, and yard.
148	3·228	Arable.			
149	4·279	Pasture.	189	·296	Pasture.
150	4·936	Arable.	190	·516	Pasture and bushes.
151	5·080	Pasture.	191	1·062	Towing path (part of).
152	6·539	Pasture, &c.	192	3·961	Macclesfield Canal (part of).
153	·692	Pasture.			
154	·635	Pasture, &c.	193	1·105	Wood and pasture.
155	·706	Houses, yard, orchard, &c.	194	2·590	Pasture.
			195	·117	Garden.
156	·161	Pasture and pond.	196	4·914	Pasture.
157	5·173	Arable, &c.	197	15·492	Pasture, &c.
158	5·595	Arable, &c.	198	1·003	Houses, yard, garden, &c.
159	1·726	Towing path (part of).			
159a	·108	Pasture.	199	·309	Road.
160	5·171	Macclesfield Canal (part of).	200	2·897	Pasture.
			201	7·310	Pasture.
161	5·627	Arable, &c.	202	·946	Houses, yards, road, and orchard.
162	·154	House, garden, and yard.	203	·555	Church and graveyard.
163	·174	Orchard.			
163a	·057	Yard and garden (part of).	204	·230	House and gardens.
			205	·652	Houses, gardens, and yards.
164	·324	Waste.			
165	·227	Houses, garden, and yard.	206	·525	School, garden, and playground.
166	2·398	Arable.	207	·178	House and garden.
167	3·203	Arable, &c.	208	4·518	Pasture.
168	2·500	Arable, &c.	209	4·025	Pasture.
169	2·909	Arable.	210	8·042	Pasture, &c.
170	·767	Houses, garden, orchard, road, &c.	211	4·176	Pasture.
			212	·474	Houses, garden, and yards.
171	·483	Orchard.			
172	5·820	Pasture.	213	·431	Pasture.
173	5·239	Pasture.	214	4·173	Pasture.
174	6·460	Pasture.	215	9·792	Pasture, &c.
175	2·894	Pasture and rough ture.	216	·258	House, garden, and yard.
176	6·310	Arable, &c.	217	1·976	Pasture, &c.
177	3·534	Arable.	218	2·954	Pasture, &c.
178	3·139	Arable.	219	2·856	Wood.
178a	·129	Pasture.	220	5·125	Pasture.

No. on Plan.	Area in Acres.	Remarks.	No. on Plan.	Area in Acres.	Remarks.
221	1·365	Pasture.	269	·150	Garden.
222	21·890	Pasture.	270	·196	Stackyard.
223	2·989	Pasture.	271	4·916	Pasture.
224	5·365	Arable, pasture, &c.	272	26·317	Pasture.
225	·967	Pasture.	273	8·817	Pasture, &c.
226	1·830	Arable.	274	·135	Pond.
227	2·146	Pasture.	275	·132	Pond.
228	1·579	Pasture.	276	4·911	Pasture.
229	4·062	Pasture and marsh.	277	·924	Pasture, &c.
230	·135	Pasture.	278	10·012	Pasture.
231	·677	Pasture, &c.	279	2·087	Pasture.
232	2·175	Pasture, &c.	280	3·232	Pasture.
233	·122	House and garden.	281	1·733	Pasture.
234	1·188	Pasture.	282	1·332	Pasture.
235	11·115	Pasture, &c.	283	3·509	Pasture.
236	2·418	Pasture, &c.	284	2·695	Pasture, &c.
237	·714	Houses, yard, garden, and orchard.	285	5·255	Arable.
			286	5·811	Pasture, &c.
238	·403	Pasture.	287	·191	House, gardens, and yard.
239	8·609	Pasture.			
240	7·275	Arable, &c.	288	2·087	Pasture, &c.
241	4·339	Pasture.	289	3·452	Pasture, &c.
242	5·873	Arable.	290	·226	Pasture.
243	·603	Road.	291	·210	Pasture.
244	2·728	Arable.	292	·621	Pasture.
245	2·047	Pasture, &c.	293	1·420	Pasture.
246	·154	House, garden, and yard.	294	2·287	Road.
			295	·194	Orchard.
247	·802	Pasture.	296	·318	Houses, orchard, and yard.
248	1·661	Pasture, &c.			
249	·233	House, yard, garden, and pasture.	297	7·565	Pasture.
			298	6·555	Pasture.
250	17·242	Pasture, marsh, &c.	299	5·937	Pasture.
251	6·196	Arable.	300	5·231	Pasture.
252	·197	Houses and gardens.	301	·284	Pasture.
253	2·773	Pasture, &c.	302	·403	House, yard, garden, road, &c.
254	·633	Road.			
255	5·117	Pasture.	303	·913	Pasture.
256	2·744	Arable.	304	2·600	Pasture.
257	·246	Pasture.	305	3·555	Pasture.
258	2·082	Arable, &c.	306	7·810	Arable.
259	1·146	Pasture.	307	5·522	Pasture.
260	4·035	Pasture.	308	7·935	Pasture.
261	3·059	Pasture.	309	2·493	Arable.
262	·482	Pasture, &c.	310	2·005	Road.
263	·994	Houses, yards, garden, orchard, &c.	311	3·389	Pasture.
			312	9·925	Wood.
264	3·529	Pasture.	313	2·381	Pasture.
265	6·530	Pasture.	314	5·205	Pasture, marsh, &c.
266	1·275	Arable.	315	·847	Pasture.
267	3·985	Pasture.	316	·274	Orchard.
268	1·093	Pasture.	317	·398	Houses, garden, &c.

No. on Plan.	Area in Acres.	Remarks.	No. on Plan.	Area in Acres.	Remarks.
318	·470	Pasture.	368	·136	Ponds.
319	·130	Pasture.	369	8·623	Arable.
320	1·409	Reservoir.	370	6·918	Pasture.
321	5·962	Arable.	371	10·831	Pasture, &c.
322	2·475	Pasture.	372	·818	Houses, yards, garden, and road.
323	·243	Wood.			
324	4·219	Arable.	373	·273	Orchard.
325	7·213	Pasture.	374	3·413	Pasture.
326	8·148	Pasture.	375	4·284	Pasture.
327	5·368	Arable.	376	10·160	Rough pasture and furze.
328	5·230	Pasture.			
329	4·171	Arable.	377	12·160	Pasture.
330	1·712	Pasture.	378	30·515	Rough pasture and furze.
331	9·773	Pasture.			
332	·894	Wood.	379	4·222	Pasture, &c.
333	·849	Pasture.	380	2·954	Pasture, &c.
334	·908	Pasture.	381	3·004	Pasture, &c.
335	4·585	Pasture.	382	2·137	Pasture.
336	·822	Pasture.	383	4·785	Pasture, &c.
337	2·259	Pasture.	384	5·583	Pasture.
338	2·649	Pasture.	385	3·527	Arable.
339	·400	Orchard.	386	·445	Houses, garden, and yards.
340	1·225	Houses, yards, garden, road, &c.	387	15·007	Rough pasture.
			388	5·987	Rough pasture.
341	3·055	Pasture.	389	12·154	Rough pasture.
342	5·357	Pasture.	390	3·753	Rough pasture.
343	2·787	Pasture.	391	3·206	Arable.
344	1·713	Pasture.	392	2·989	Pasture.
345	·649	Houses, yards, gardens, &c.	393	7·772	Pasture, gravel pit, &c.
346	4·876	Arable.			
347	·106	Wood.	394	1·495	Pasture, &c.
348	3·810	Pasture, &c.	395	1·824	Pasture, &c.
349	2·045	Arable.	396	·644	Pasture.
350	5·127	Pasture.	397	·819	Pasture.
351	10·772	Road.	398	·666	Pasture.
352	3·308	Wood.	399	·625	Pasture.
353	7·000	Pasture.	400	1·682	Rough pasture, garden, &c.
354	3·240	Wood.			
355	85·420	Bosley Reservoir.	401	·393	Pasture.
356	2·346	Arable.	402	11·651	Pasture and gravel pit.
357	·186	Wood.			
358	1·210	Wood.	403	3·614	Pasture, &c.
359	3·636	Pasture.	404	1·732	Pasture.
360	1·938	Pasture.	405	7·387	Pasture, &c.
361	3·318	Pasture.	406	6·661	Arable, &c.
362	4·119	Pasture.	407	2·277	Arable.
363	·653	Pasture, &c.	408	1·091	Wood, &c.
364	·089	Wood.	409	5·893	Pasture, &c.
365	1·713	Arable.	410	3·671	Pasture, &c.
366	1·074	Pasture.	411	·359	Houses, garden, and yards.
367	3·664	Arable, &c.			

No. on Plan.	Area in Acres.	Remarks.
412	2·573	Pasture.
413	3·320	Arable.
414	6·026	Pasture.
415	18·335	Rough pasture and furze.
416	47·555	Rough pasture and furze.
417	4·750	Pasture.
418	3·557	Pasture.
419	3·846	Wood.
420	2·896	Pasture.
421	·432	Pasture.
422	7·696	Pasture.
423	4·609	Wood and furze.
424	·603	Pasture.
425	·472	Pasture.
426	3·792	Pasture.
427	1·436	Pasture.
428	1·940	Pasture, &c.
429	1·937	Rough pasture.
430	·269	Old gravel pit.
431	6·474	Pasture, &c.
432	·686	Wood.
433	6·726	Pasture.
434	4·445	Arable.
435	1·322	Arable, &c.
436	2·352	Pasture.
437	·410	Pasture.
438	1·068	Pasture.
439	3·623	Pasture.
440	2·834	Pasture, &c.
441	1·072	Rough pasture.
442	3·701	Pasture, &c.
443	5·384	Pasture, &c.
444	10·852	Pasture, rough pasture, &c.
445	·314	Wood and old gravel pit.
446	·219	Orchard.
447	·164	Stackyard.
448	·986	Houses, yards, and road.
449	1·982	Pasture.
450	5·484	Pasture.
451	·403	Pasture.
452	·092	Garden.
453	4·080	Pasture.
454	3·880	Pasture.
455	3·901	Pasture.
456	·409	Pasture, &c.
457	·147	Houses, gardens, and yards.
458	1·633	Pasture, &c.
459	·963	Wood and osiers.
460	3·864	Pasture.
461	2·012	Pasture.
462	·817	Osiers.
463	2·730	Pasture.
464	·265	Rough pasture.
465	1·150	Pasture.
466	6·676	Pasture, &c.
467	4·117	Arable, &c.
468	4·787	Wood, rough pasture, &c.
469	6·236	Pasture.
470	11·060	Wood.
471	31·682	Rough pasture.
472	8·656	Pasture, &c.
473	·678	Wood.
474	1·092	Embankment.
475	1·342	Pasture.
476	2·784	Pasture, embankment, &c.
477	3·192	Wood.
478	15·932	Pasture, &c.
479	1·547	Pasture.
480	8·061	Pasture.
481	2·458	Pasture.
482	19 305	Wood, &c.
483	18·813	North Staffordshire Railway (part of).
484	1·500	Pasture.
485	·299	Orchard, waste, &c.
486	4·441	Pasture, &c.
487	4·159	Pasture.
488	3·364	Pasture.
489	1·620	Pasture.
490	·625	Wood.
491	5·586	Pasture, &c.
492	7·886	Pasture, &c.
493	4·103	Wood.
494	1·037	Pasture and road.
495	1·609	House, wood, garden, pasture, &c.
496	·523	Pasture.
497	1·256	Pasture.
498	1·660	Pasture, &c.
499	1·600	Pasture.
500	7·139	Pasture.
501	11·261	Road.
502	·979	Pasture.
503	·525	Houses, grass, garden, &c.
504	·895	Pasture.

No. on Plan.	Area in Acres.	Remarks.	No. on Plan.	Area in Acres.	Remarks.
505	·822	Pasture.	551	·100	House and garden.
506	5·646	Pasture.	552	·212	Dam.
507	10·000	Pasture, &c.	553	·660	Houses, yards, and road.
508	·095	Pond.			
509	9·450	Pasture, &c.	554	·166	Pasture.
510	9·222	Pasture, &c.	554a	·236	Gardens.
511	5·997	Pasture, &c.	555	1·637	Pasture.
512	·314	Houses, pond, orchard, &c.	556	·254	Houses, orchard, and yard.
513	4·292	Road.	557	8·810	River Dane (part of).
514	1·450	Rough pasture, &c.	558	·513	Waste, bushes, &c.
515	1·074	Pasture, &c.	559	·942	Gardens, pasture, and house.
516	·196	Pasture.			
517	1·148	Houses, yards, wood, grass, &c.	560	·763	Houses and yards.
			561	·200	Dam.
518	2·782	Pasture.	562	2·052	Pasture and bushes.
519	1·490	Pasture, &c.	563	3·630	Road.
520	5·640	Pasture.	564	·180	Dam.
521	2·204	Pasture, &c.	565	16·430	Pasture, &c.
522	3·575	Arable.	566	7·488	Pasture.
523	5·506	Pasture, &c.	567	·097	Pond.
524	·104	Pasture.	568	5·010	Pasture.
525	·209	Pasture.	569	4·676	Wood.
526	4·510	Pasture.	570	6·822	Pasture and house.
527	4·596	Pasture.	571	4·546	Pasture.
527a	·283	Pasture.	572	·187	Embankment.
528	·246	Pond.	573	8·216	Pasture.
529	·584	Pasture, &c.	574	1·238	Pasture.
530	·137	Pond.	575	5·774	Pasture.
531	2·009	Houses, yards, gardens, &c.	576	9·931	Pasture.
			577	7·642	Pasture.
532	·216	Orchard and garden.	578	10·800	Arable.
533	·249	Pasture.	579	·848	Pasture.
534	4·503	Pasture.	580	2·946	Pasture.
535	·749	Houses, yards, pasture, orchard, &c.	581	4·363	Arable.
			582	11·202	Pasture.
536	5·204	Pasture, &c.	583	1·276	Wood.
537	1·193	Houses, yards, garden, &c.	584	8·436	Arable.
			585	6·164	Pasture.
538	·200	Pasture.	586	3·141	Pasture.
539	10·577	Pasture, &c.	587	6·620	Pasture.
540	2·458	Pasture.	588	4·866	Arable.
541	1·122	Pasture.	589	4·946	Pasture.
542	9·482	Pasture.	590	·240	Pasture.
543	6·042	Pasture.	591	·603	Houses, yards, garden, &c.
544	1·535	Wood.			
545	6·984	Pasture.	592	1·004	Pasture.
546	3·288	Pasture, &c.	593	·532	Pasture.
547	5·528	Pasture.	594	·364	Garden and orchard.
548	8·779	Arable.	595	·741	Houses, gardens, and yards.
549	5·442	Arable.			
550	3·000	Pasture.	596	1·568	Pasture.

No. on Plan.	Area in Acres.	Remarks.	No. on Plan.	Area in Acres.	Remarks.
597	1·845	Dam and stream.	645	32·132	Rough pasture, furze, &c.
598	·417	Wood.	646	1·106	Pasture.
599	·371	Pasture.	647	10·140	Wood.
600	1·721	Pasture and bushes.	648	·616	Wood.
601	1·220	Pasture.	649	14·192	Pasture, &c.
602	2·028	Pasture.	650	7·637	Pasture.
603	1·875	Pasture.	651	8·066	Arable.
604	6·115	Pasture, &c.	652	6·624	Pasture, &c.
605	4·029	Pasture.	653	3·449	Arable.
606	·434	Wood.	654	5·754	Pasture.
607	5·219	Pasture.	655	3·760	Pasture.
607a	1·362	North Staffordshire Railway (part of).	656	3·703	Pasture.
608	2·020	Pasture, &c.	657	6·441	Pasture, &c.
609	·551	River Dane (part of).	658	3·426	Arable, &c.
610	1·037	Marsh.	659	3·070	Arable.
611	4·132	Wood.	660	7·719	Pasture, &c.
612	·230	Pasture.	661	4·950	Pasture.
613	3·767	Pasture.	662	·791	Houses, yards, garden, and pond.
614	7·287	Pasture.	663	·204	Ponds.
615	8·527	Pasture.	664	1·733	Pasture.
616	8·634	Pasture.	665	2·485	Pasture, &c.
617	·237	Pasture.	666	1·143	Road.
618	·102	Old sand pit.	667	7·143	Pasture, arable, &c.
619	11·253	Pasture, &c.	668	2·575	Arable, pasture, &c.
620	·681	Rough pasture.	669	7·351	Pasture.
621	·786	Wood, rough pasture, &c.	670	·334	Wood.
622	9·361	Pasture.	671	8·093	Pasture.
623	4·114	Pasture.	672	5·812	Arable.
624	19·486	Pasture.	673	4·379	Arable.
625	8·016	Pasture, &c.	674	4·741	Arable.
626	·827	Houses, yards, pond, orchard, &c.	675	4·809	Pasture.
627	1·682	Pasture, &c.	676	·921	Road.
628	7·208	Pasture.	677	2·898	Pasture.
629	3·237	Pasture.	678	·672	Rough pasture.
630	·666	Rough pasture, &c.	679	6·473	Pasture.
631	2·555	Arable.	680	3·451	Pasture.
632	·640	Pasture.	681	8·129	Pasture.
633	·337	Wood.	682	5·178	Pasture.
634	4·114	Pasture.	683	3·979	Arable.
635	2·454	Pasture.	684	·082	Wood.
636	1·586	Pasture.	685	3·623	Pasture.
637	3·350	Pasture.	686	8·139	Arable.
638	6·320	Pasture.	687	2·644	Pasture.
639	5·089	Pasture.	688	7·715	Pasture.
640	1·651	Pasture.	689	6·400	Arable.
641	1·004	Pasture.	690	2·885	Pasture.
642	7·928	Rough pasture.	691	2·503	Pasture.
643	6·318	Wood.	692	11·708	Pasture, &c.
644	·154	Wood.	693	1·195	Rough pasture and furze.

No. on Plan.	Area in Acres.	Remarks.
694	3·541	Rough pasture and furze.
695	5·855	Pasture.
696	2·494	Pasture.
697	4·577	Pasture.
698	3·954	Pasture, &c.
699	2·882	Pasture, &c.
700	22·980	Wood, &c.
701	·415	Wood, &c.
702	6·991	Arable.
703	·448	Rough pasture.
704	2·555	Wood.
705	·563	Pasture.
706	·726	Pasture.
707	2·062	Road.
708	5·020	Pasture.
708a	·725	Rough pasture, &c.
709	7·271	Rough pasture.
710	8·611	Rough pasture, &c.
711	5·657	Pasture.
712	5·682	Pasture.
713	6·664	Arable.
714	·776	Houses, gardens, and yards.
715	7·104	Pasture.
716	8·023	Arable, &c.
717	9·318	Pasture, &c.
718	·396	Wood.
719	2·016	Pasture.
720	3·556	Pasture.
721	66·625	Wood, &c.
722	1·771	River Dane (part of).
723	4·359	Arable.
724	7·231	North Staffordshire Railway (part of).
725	1·122	Pasture.
726	6·511	Pasture.
727	6·724	Arable.
728	5·306	River Dane (part of).
729	7·413	Pasture.
730	·294	Arable.
731	·644	Houses, yard, garden, and road.
732	·849	Arable, &c.
733	·200	Rough pasture.
734	6·691	Arable, &c.
735	3·653	Pasture.
736	4·151	Pasture, &c.
737	7·830	Pasture.
738	·669	Pasture.
739	6·930	Pasture.
740	·505	Houses, garden, & yard.
741	2·782	Pasture.
742	·617	Wood and rough pasture.
743	·786	Pasture, &c.
744	4·310	Pasture.
745	·530	Road.
745a	1·597	Arable.
746	2·377	Wood.
747	4·929	Pasture.
748	3·493	River Dane (part of).
749	9·250	Pasture, &c.
750	3·114	Wood.
751	2·850	Arable.
752	·197	Rough pasture.
	3196·504	

RECAPITULATION.

2999·914	Land.
49·673	Roads.
27·406	Railways.
119·511	Water.
3196·504	Total area of the Township of Bosley.

TOWNSHIP OF NORTH RODE (PART OF).

1	1·325	Pasture.
2	3·182	Pasture, &c.
3	1·825	Arable.
4	8·743	Pasture.
5	2·035	Arable.
6	·194	Garden.
7	·439	Arable.
8	·162	Houses and orchard.
9	·188	House and yards.
10	2·773	Arable.
11	2·394	Arable.
12	5·877	Arable.
13	5·533	Arable.
14	7·643	Arable.
15	32·685	Pasture, &c.

No. on Plan.	Area in Acres.	Remarks.	No. on Plan.	Area in Acres.	Remarks.
16	·125	Arable.	66	14·358	Pasture.
17	·319	House and gardens.	67	1·181	Pasture, stackyard, and garden.
18	5·076	Arable.			
19	9·005	Arable.	68	·443	Wood, &c.
20	8·823	Arable.	69	1·439	Houses, garden, and yards.
21	7·523	Arable.			
22	14·601	Pasture, &c.	70	1·307	Garden, &c.
23	7·018	Pasture.	71	1·917	Wood, house, &c.
24	2·384	Wood, &c.	72	11·827	Arable.
25	1·189	Gardens, &c.	73	2·357	Wood.
26	1·074	Ornamental pasture.	74	1·790	Wood, &c.
27	1·148	Garden, pasture, &c.	75	·283	Pond.
28	4·709	Wood, marsh, &c.	76	10·007	Arable.
29	59·022	Pasture, &c.	77	2·605	Pasture.
30	1·187	Wood.	78	·994	Arable, &c.
31	11·652	Arable, &c.	79	·473	Arable.
32	7·709	Arable.	80	·105	House, garden, and yard.
33	8·289	Arable.			
34	2·592	Arable, &c.	81	·183	Arable.
35	·209	Pond.	82	1·483	Arable.
36	·255	Stackyard and pond.	83	2·506	Arable.
37	5·525	Pasture, &c.	84	2·561	Arable.
38	1·106	Houses, garden, and yards.	85	2·377	Arable.
			86	·187	Pond.
39	3·365	Arable.	87	2·268	Arable.
40	1·940	Arable.	88	·596	Houses, yard, gardens, and road.
41	·439	Houses and gardens.			
42	7·440	Pasture.	89	1·994	Arable.
43	·100	Pond.	90	4·753	Pasture, &c.
44	1·347	Houses, garden, orchard, and yards.	91	1·643	Road.
			92	4·255	Arable.
45	25·400	Arable, &c.	93	2·813	Arable.
46	17·713	Pasture, &c.	94	3·596	Arable.
47	·296	Wood.	95	5·818	Arable.
48	1·918	Wood.	96	1·537	Arable, &c.
49	1·128	Wood.	97	·225	House and garden.
50	10·933	Arable.	98	3·462	Arable.
51	·140	Pond.	99	3·056	Arable.
52	14·619	Pasture.	100	·706	Houses, garden, and orchard.
53	12·327	Arable, &c.			
54	2·635	Wood.	101	3·181	Arable.
55	22·198	Arable.	102	1·096	Arable.
56	8·967	Arable.	103	·837	Arable.
57	·899	Pond and stream.	104	·270	House, garden, and road.
58	9·535	Arable.			
59	·902	Wood.	105	·753	Pasture.
60	1·976	Wood, &c.	106	3·704	Arable.
61	17·821	Pasture, &c.	107	4·979	Arable.
62	2·989	Road.	108	·501	Arable.
63	1·098	Wood.	109	4·931	Pasture, &c.
64	1·270	Wood, &c.	110	3·193	Arable.
65	·425	Wood.	111	1·934	Arable.

No. on Plan.	Area in Acres.	Remarks.	No. on Plan.	Area in Acres.	Remarks.
112	1·062	Rough pasture, &c.	160	8·547	Arable.
113	·889	Houses, yards, garden, road, &c.	161	8·190	Wood.
			162	9·223	Arable.
114	·996	Arable.	163	4·163	Road.
115	·558	Houses, gardens, &c.	164	10·046	Arable, &c.
116	·923	Arable.	165	12·025	Arable.
117	1·301	Arable, &c.	166	9·752	Arable.
118	3·815	Road.	167	1·865	Wood.
119	2·237	Arable.	168	·616	Wood.
120	1·538	Arable.	169	10·784	Arable, &c.
121	2·668	Arable.	170	·202	Wood, &c.
122	22·715	Wood, &c.	171	·481	Houses, garden, and yards.
123	1·311	Arable.			
124	2·439	Arable.	172	1·137	Pasture, &c.
125	·672	Pasture.	173	·202	Wood, &c.
126	·215	Houses, garden, and road.	174	8·586	River Dane (part of).
			175	3·911	Arable.
127	2·327	Arable.	176	5·319	Arable.
128	2·418	Pasture, &c.	177	6·054	Arable, &c.
129	1·647	Pasture, &c.	178	20·822	Pasture, &c.
130	11·578	Arable.	179	4·728	Arable.
131	19·446	Arable, &c.	180	5·726	Pasture, &c.
132	4·099	Arable, &c.	181	10·472	Arable, &c.
133	1·083	Arable, &c.	182	16·365	Pasture, &c.
134	1·034	Arable.	183	5·971	Pasture, &c.
135	7·445	Arable, &c.	184	·848	Pasture and wood.
136	8·518	Arable.	185	·187	Gardens and yard.
137	1·532	Wood.	186	·931	Houses, gardens, and yards.
138	·171	Pond.			
139	7·929	Arable.	187	·738	Orchard, &c.
140	5·334	Arable, &c.	188	1·758	Stream.
141	6·186	Road.	189	21·172	Pasture, &c.
142	14·356	Arable.	190	·346	Wood.
143	4·963	Wood.	191	·121	Pond.
144	10·547	Arable, &c.	192	1·137	Houses, garden, and yards.
145	10·568	Arable.			
146	16·677	Pasture, &c.	193	2·015	Houses, ornamental ground, &c.
147	·446	Arable.			
148	7·838	Arable.	194	1·342	Houses, gardens, and yard.
149	5·953	Arable.			
150	·978	Houses, yards, orchard, &c.	195	7·728	Arable.
			196	·637	Church and graveyard.
151	17·024	Arable.			
152	18·553	Pasture.	197	2·539	Houses, yards, gardens, &c.
153	16·956	Arable.			
154	9·706	Arable.	198	21·396	Pasture, &c.
155	1·142	Houses, garden, and yards.	199	·323	Wood.
			200	1·676	Wood.
156	·544	Orchard and garden.	201	38·198	Pasture, &c.
157	11·277	Pasture, &c.	202	·097	Wood.
158	7·677	Pasture.	203	·291	Wood.
159	1·180	Wood.	204	·251	Wood.

No. on Plan.	Area in Acres.	Remarks.
205	3·131	Wood, &c.
206	38·731	Pasture, &c.
207	·689	Wood, &c.
208	·171	Houses, garden, and yard.
209	·162	Houses and garden.
210	·655	Wood, &c.
211	3·337	Ornamental pasture.
212	·198	Houses and yards.
213	3·138	Wood, houses, &c.
214	3·502	Wood, houses, &c.
215	4·664	Pasture.
216	13·857	Lake.
217	·148	Wood.
218	1·132	Wood, &c.
219	8·831	Pasture.
220	4·887	Arable.
221	·246	Pond.
222	1·634	Wood and rough pasture.
223	5·749	Arable.
224	3·744	Wood.
225	·418	Road.
226	2·022	Wood, yard, &c.
227	·733	Wood.
228	4·015	Wood, &c.
229	·188	Houses, garden, and yard.
230	2·433	Road.
231	·536	Wood.
232	·331	Wood.
233	32·836	Pasture.
234	2·543	Wood, &c.
235	·195	Wood.
236	·567	Wood.
237	30·613	Pasture, &c.
238	·089	Pond.
239	5·108	Wood.
240	25·368	North Staffordshire Railway (part of).
241	3·471	Arable.
242	15·459	Pasture.
243	1·491	Wood.
244	1·341	Road.
245	4·995	Arable.
246	3·587	Wood.
247	5·578	Pasture, &c.
248	1·194	Wood.
249	·738	Wood.
250	2·784	Pasture.
251	23·932	Pasture.
252	·660	Wood.
253	·179	Orchard.
254	7·432	Pasture.
255	1·283	Wood.
256	6·641	Arable.
257	19·778	Pasture, arable, &c.
258	3·827	Road.
259	4·984	Pasture.
260	1·885	Wood and rough pasture.
261	4·014	Arable, &c.
262	3·362	Pasture.
263	1·553	Houses, yards, gardens, &c.
264	·289	Road.
265	·168	Stackyard and ponds.
266	4·983	Arable, &c.
267	4·169	Wood.
268	7·125	Pasture, &c.
269	11·352	Pasture, &c.
270	6·857	Pasture, &c.
271	·267	Wood.
272	15·315	Arable.
273	·193	Garden.
274	3·615	Wood.
275	8·121	Arable.
276	3·228	Arable.
277	·205	House, garden, and yard.
278	·270	Houses, garden, and yard.
279	1·667	Pasture.
280	5·743	Pasture, &c.
281	·265	Pasture.
282	·336	Towing path (part of).
283	·524	Macclesfield Canal (part of).
284	7·498	Pasture, &c.
285	·544	Pasture.
286	5·894	Arable.
287	1·485	Wood.
288	1·194	Arable.
289	2·820	Pasture.
290	2·780	Wood.
291	·521	Arable, &c.
292	1·166	River Dane (part of).
	1502·094	

RECAPITULATION.

Area in Acres.	
1421·786	Land.
27·104	Roads.
25·368	Railway.
27·836	Water.
1502·094	Area of the Township of North Rode (part of).

*** The remainder of the Township of North Rode is in the Parish of Gawsworth (Detached).

RECAPITULATION FOR THIS PART OF THE PARISH.

20890·964	Land.
290·722	Roads.
62·858	Railways.
267·229	Water.
21511·773	Area of the Parish of Prestbury (Part II.), in the County of Chester.

INDEX TO PLACES

IN THE

PARISH OF PRESTBURY, PART II.

COUNTY OF CHESTER.

Name of Place.	No. of Sheet. 6-inch scale.	No. of Sheet. 25·344 in. scale.
Albert Mill - -	XXXVII.	13
Alleyslack - -	"	15
Allgreave Hill -	XLIV.	10
Allgreave Toll Gate - -	"	"
Allgreave - -	"	"
Allmeadows -	"	"
Anchorsknoll -	XXXVII.	6
Archgreave - -	XLIV.	1
Ashtreetop -	XXXVII.	10
Banktop - -	"	13
Backridge -	"	"
Bank - -	XLIII.	11
Barnbank Hole -	"	16
Barleyfields - -	XLIV.	1
Banktop - -	"	3
Bartomley - -	"	10
Barghleighford -	"	13
Bagston - -	"	14
Berrybank End -	"	7
Berrybank - -	"	"
Bennettshill -	"	10
Bennettshitch -	"	12
Blakelowhouse -	XXXVII.	9
Blakelow Gate -	"	"
Blossoms Meadow	"	11
Backlane House -	"	13
Bleak-knowl -	"	15
Blakefield - -	XLIII.	12
Blaze - -	XLIV.	6
Bottom of the Oven	XXXVII.	11
Bollin House -	"	13

Name of Place.	No. of Sheet. 6-inch scale.	No. of Sheet. 25·344 in. scale.
Bollin Mills -	XXXVII.	13
Bollinhead Cottage	"	14
Bosleybrook -	XLIII.	8
Bosley - -	"	12
Bosley Reservoir -	"	"
Bosley Works -	"	16
Bogginshill - -	"	"
Bosley Minn -	XLIV.	9
Bradleys Smithy -	XXXVI.	16
Broadcar - -	XXXVII.	9
Brookhouse -	"	11
Broomycrofthead -	"	"
Broughsplace -	"	15
Broadoak - -	XLIII.	4
Bramhallhill -	"	11
Broadoak - -	"	12
Brownlow - -	XLIV.	2
Brooms - -	"	5
Bullgate - -	XLIII.	12
Bullgate Lodge -	"	"
Butterlands -	XLIV.	9
Burnthouse - -	"	10
Burntcliff Top -	"	11
Byronswood Cottage - -	XXXVI.	16
Cessbank Common	XLIV.	6
Chemical Works -	XXXVI.	16
Chaff Hall - -	XLIII.	"
Churchbank Cottage	XLIV.	10
Civithill - -	"	5
Clough-house -	XXXVII.	9
Clough House -	XLIV.	3

Name of Place.	No. of Sheet. 6-inch scale.	No. of Sheet. 25·344 in. scale.
Cleulowcross -	XLIV.	5
Cleulowcross Clough - -	"	9
Copper Works -	XXXVI.	16
Cockhall - -	XXXVII.	13
Coombs - -	"	14
Colley - -	XLIII.	11
Colleymill -	"	"
Cophurst - -	XLIV.	1
Crookedyard -	XXXVII.	10
Croker - -	XLIV.	1
Crag Hall - -	"	3
Crag Works -	"	"
Crag - -	"	"
Cuckoo Rocks -	XXXVII.	11
Cumberland -	XLIV.	3
Cut-thorn - -	"	8
Danes Moss - -	XXXVI.	16
Danebower Hollow	XXXVII.	"
Danes Tenement -	XLIV.	1
Daisybank -	"	"
Daisy Clough -	"	2
Dawsons - -	"	9
Danebridge -	"	14
Dimples - -	XXXVII.	10
Dodford - -	XLIII.	7
Dollards - -	XLIV.	5
Drovehey - -	XXXVII.	14
Dryknowl -	"	15
Dublin - -	XLIV.	11
Dumbers - -	"	9
Far Holeedge -	"	8
Ferriser - -	XXXVII.	14
Fernlee - -	XLIV.	1
Fiveashes - -	XXXVII.	10
Fieldhead -	"	11
Fir Cottage - -	"	13
Firs - -	XLIV.	7
Fodenbank -	XXXVI.	12
Forestside - -	XXXVII.	11
Forestside -	"	15
Fold - -	XLIII.	12
Foxbank - -	XLIV.	1
Fox Bank - -	"	"
Gawend - -	XXXVI.	16

Name of Place.	No. of Sheet. 6-inch scale.	No. of Sheet. 25·344 in. scale.
Galloway Knowl -	XXXVII.	15
Galleynood - -	XLIV.	4
German Cottage -	XXXVII.	13
German - -	"	"
Goosetree - -	XLIV.	11
Goldenslack -	"	9
Goslinggreen -	XXXVI.	16
Greenbank - -	"	"
Greenways -	XXXVII.	10
Greenbarn - -	"	14
Grange - -	XLIII.	7
Greatoak - -	"	12
Greenhill - -	XLIV.	7
Greenhill Colliery	"	"
Gurnett - -	XXXVI.	16
Hatton Brow -	"	"
Hardingland -	XXXVII.	10
Hainesclough -	"	11
Hanginggate -	XLIV.	2
Hadden - -	"	"
Hardings - -	"	"
Hanginggate -	"	5
Hazels - -	"	6
Hammerton-knowl	"	"
Hammerton Knowl	"	"
Hammerton Moss	"	10
Hammerton -	"	"
Hawkslee - -	"	13
Hammond's Hole -	"	14
Heild Rocks -	"	7
Heild Wood - -	"	"
Heild-end - -	"	"
Hemsley Rocks -	"	11
Hemsley - -	"	"
Higher Ballgreave	XXXVII.	6
Highlow - -	"	13
Higher Ridge-gate	"	14
Higher Hollingate	"	"
High Lee - -	"	"
Highash - -	"	15
Higher Works -	XLIII.	16
Highfield - -	"	"
Higher Keygreen -	"	"
High Moor - -	XLIV.	2
Higher Barn -	"	3
Higher Goldenslack	"	5
Higher Lee - -	"	"
Higher Bowgreave	"	6

Name of Place.	No. of Sheet. 6-inch. scale.	No. of Sheet. 25·344 in. scale.
Higher Nabbs -	XLIV.	6
Higher Greasley -	"	9
Hilltop - -	"	10
Hillend - -	"	11
Higher Minnend -	"	13
Hollins - -	XXXVI.	12
Hockley - -	"	16
Hollycoombs -	XXXVII.	14
Hollins - -	XLIII.	8
Holt - -	XLIV.	4
Hollinset - -	"	5
Hole-edge - -	"	12
Hugbridge -	LII.	1
Lanehead - -	XLIV.	10
Lanehouse -	"	"
Langley Print Works - -	XXXVII.	13
Langley - -	"	"
Langley Hall -	"	"
Langley Villa -	"	"
Langley Reservoir	"	14
Lake House -	XLIII.	4
Ladderstile - -	"	11
Leather Smithy -	XXXVII.	14
Lee - -	XLIII.	4
Leech - -	XLIV.	7
Limegreen -	XXXVI.	16
Little Drovehey -	XXXVII.	13
Lingerds - -	XLIV.	5
Lower Ballgreave	XXXVII.	6
Longclough - -	"	7
Lower Blakelow -	"	9
Lower Hollintongue - -	"	14
Lower House -	"	15
Lower House -	XLIII.	12
Lowerworks Mill -	"	16
Lower Works -	"	"
Lower Keygreen -	"	"
Lower House -	XLIV.	1
Low Lee - -	"	"
Lower Barn -	"	3
Lower Pethills -	"	5
Lower Bowgreave	"	6
Lower Nabbs -	"	"
Longgutter -	"	"
Lower House -	"	"
Lower Greasley -	"	9
Longdale - -	XLIV.	10
Lower Minnend -	"	13
Macclesfield Canal	XXXVI.	16
Marsh-head - -	XLIII.	8
Mareknowles -	XLIV.	9
Mellor Knoll -	"	10
Millhouse - -	XLIII.	16
Milkingsteads -	XLIV.	5
Midgeley - -	"	10
Midgeley Gate -	"	11
Minnside - -	"	5
Moss Pool - -	XXXVI.	16
Moss Cottage -	"	"
Mosslee - -	XXXVII.	13
Mountpleasant -	XLIII.	16
Morrisgreen -	LII.	1
Nabbs End - -	XLIV.	6
Nettlebeds - -	"	13
Nesset - -	XXXVII.	14
Oaklands - -	XLIII.	11
Oakenclough -	XLIV.	2
Old Chamber -	XXXVII.	14
Oldfield - -	XLIV.	1
Otterhole -	"	14
Parvey Cottage -	XXXVI.	16
Parrott Cottage -	"	"
Parvey - -	"	"
Parting-gap -	XXXVII.	14
Parsonage -	"	15
Parks - -	XLIV.	7
Pethills - -	"	5
Pearls - -	"	11
Pickford Cottage -	"	9
Piggford Moor -	"	2
Platting - -	XXXVII.	11
Potlords - -	XLIV.	1
Prospect Terrace -	XXXVI.	16
Primrosebank -	XLIII.	12
Pringle - -	XLIV.	14
Pyeash - -	XLIII.	12
Pyegreave -	XXXVII.	9
Railway Cottage -	XXXVI.	16
Railway Cottages -	XLIII.	11
Redscarbottom -	XXXVII.	"

Name of Place.	No. of Sheet. 6-inch scale.	No. of Sheet. 25·344 in. scale.
Redhouses - -	XXXVII.	13
River Bollin -	XXXVI.	16
Ridge Hill Farm -	XXXVII.	13
Ridge Hall - -	"	"
Ridgehill - -	"	"
Ridgegate -	"	14
River Dane - -	XLIV.	"
Robinhood -	XXXVI.	16
Rossendale Brook -	"	"
Rock House -	"	"
Rodegreen - -	XLIII.	7
Rode Heath - -	"	10
Rodehall - -	"	11
Royles - -	"	12
Rossen Clough -	XLIV.	1
Rossenclowes -	"	"
Rottenstone -	"	7
Robinsclough Colliery - -	"	8
Robins Clough -	"	"
Sandyway -	"	6
Scar Pool - -	"	14
Shadeyard - -	XXXVI.	16
Shinning Tor -	XXXVII.	7
Sheepclough Gutter	XLIV.	2
Shuttlingslow -	"	3
Shuttlings Low -	"	"
Smithygreen -	XLIII.	11
Smallhurst -	XLIV.	1
Sourbutts - -	XLIII.	12
Sparrowgreen -	XLIV.	6
Spout House -	XXXVII.	13
Stavehouse - -	"	10
Stake - -	"	11
Standingstone -	"	15
Stoneyfold - -	XLIII.	8
Stye - -	"	12
Stilesmeadow -	XLIV.	13
Sutton Hall - -	XXXVI.	16
Sutton Lane Ends	XXXVII.	13
Suttonlane-ends Mill - -	"	"
Sutton Reservoir -	XLIII.	4
Suttonsfold -	XLIV.	1
Sutton Common -	"	5
Swallowdale -	"	9
Swanslake - -	XLIII.	12
Symondley -	XXXVII.	13

Name of Place.	No. of Sheet. 6-inch scale.	No. of Sheet. 25·344 in. scale.
Tagsclough -	XLIV.	7
Tagsclough-hole -	"	"
Tallbirch - -	XLIII.	4
The Laches - -	XXXVII.	6
The Cottage -	"	13
Thickwithers -	"	14
Throstlenest -	"	"
The Scaurs - -	"	15
The Oak - -	XLIII.	4
The Cottage -	"	11
Toothill - -	XXXVII.	10
Topclose - -	"	"
Torgate - -	"	11
Trenthambank -	"	14
Turkshead Cottage	XXXVI.	16
Turnshawplat -	XXXVII.	6
Turnhurst -	XLIV.	9
Twelveashes -	XXXVII.	14
Underbank - -	XLIV.	6
Under Berrybank -	"	7
Vicarage - -	XXXVII.	13
Vicarage - -	XLIII.	11
Vicarage - -	"	16
Warrilowhead -	XXXVII.	10
Wheatsheaf - -	XLIII.	12
Wettonway -	XXXVII.	13
Whitehills - -	"	10
Whitehouse -	"	13
Whetstone Ridge -	XLIV.	4
White Cottage -	"	7
White Ridges -	"	13
Whitelee - -	"	14
Whitelee Clough -	"	"
Wincle Grange -	"	"
Wincle Minn -	"	9
Windyharbour -	"	7
Withinshaw -	"	5
Wilsherplace -	XXXVII.	15
Winchalltop -	"	10
Wickenford - -	"	6
Willow Cottage -	XXXVI.	16
Wildmoorbank Hollow - -	XXXVII.	7
Willow Cottage -	XXXVI.	16
Wood Cottage -	"	"
Woinshaw - -	XXXVII.	10
Wood Villa - -	"	13′

Name of Place.	No. of Sheet.		Name of Place.	No. of Sheet.	
	6-inch scale.	25·344 in. scale.		6-inch scale.	25·344 in. scale.
Wood Moss - -	XLIV.	3	Yewtree Cottage -	XLIII.	11
Wood Cottage -	"	10	Youngsfolly -	XLIV.	5
Yewtree - -	XLIII.	11			

ORDNANCE SURVEY OF ENGLAND.

BOOK OF REFERENCE TO THE PLAN

OF THE

PARISH OF PRESTBURY (PART III.),

(HUNDRED OF MACCLESFIELD),

IN THE

COUNTY OF CHESTER,

CONTAINING 12034·389 ACRES.

MAJOR-GENERAL SIR HENRY JAMES, R.E., F.R.S., F.G.S.,&c.,
SUPERINTENDENT OF THE SURVEY.

LONDON:
PRINTED BY GEORGE E. EYRE AND WILLIAM SPOTTISWOODE,
PRINTERS TO THE QUEEN'S MOST EXCELLENT MAJESTY.
FOR HER MAJESTY'S STATIONERY OFFICE.

1873.

Price Three Shillings and Sixpence.

[7142.—50—9/73.]

ORDNANCE

PARIS

INDE

shed on the Sca

Scale of t

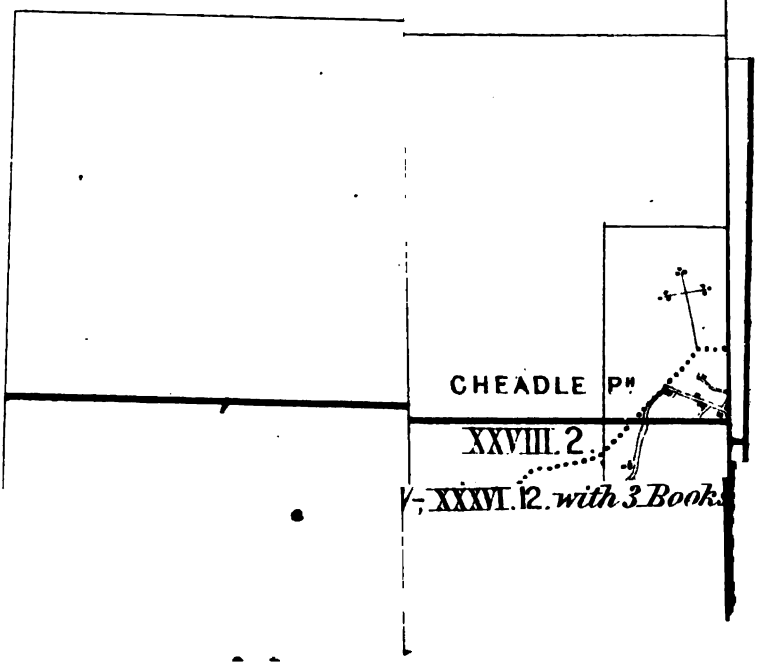

EXPLANATORY REMARKS.

The scale of the Parish Plans is the 1-2500th of the actual length on the ground, and is equal to 25·344 inches to a mile, or 3·157 chains to an inch, which is very approximately equal to one square inch to one acre, the square of 1·0018 inch being equal to one acre.

The length of each sheet is 1½ miles, and the width 1 mile, the area of each sheet is therefore 960 acres.

Each enclosure has a reference number to the area which is given in this Book.

The Braces (∫) on the plans are to indicate that the spaces so braced are included under the same reference number.

The Altitudes in feet above the Mean Level of the Sea are written thus—31·4.

The Scale of the Plans of the County is 6 inches to a mile, and each sheet contains the same area as 16 sheets of the Parish Plans. There is therefore a double reference number to each sheet, as VI. 9., the Roman Numerals referring to the County Plans, the Arabic Figures to the Parish Plans.

The following are the characters employed on the Ordnance Plans on the Scales of 1-2500, and 6 inches to a mile :—

County Names	C	Hundreds or Wards	W
Parishes	P	Townships	T
Extra Parochial	E	Division of Townships	T

Antiquities ..... ROMAN / Druidical or Saxon / Norman or Subsequent

The descriptions of the boundaries are shown by the following initials :—

Centre of Stream	*C.S.*	Centre of Fence	*C.F.*
Centre of Road	*C.R.*	Top of Cop	*T.C.*
Side of Stream or Drain	*S.S.* or *S.D.*	Centre of Wall	*C.W.*
Root of Hedge	*R.H.*	Defaced	*Def.*
Face of Wall	*F.W.*	Track of Stream	*T.S.*

Undefined ..... *Und.*

Where a change occurs in the boundaries, the symbol [o—o] is used to show the part at which the change takes place.

N.B.—To convert Decimal Fractions of an Acre into Roods and Perches, multiply the decimal first by 4 and then by 40, preserving the same number of decimals in the product.

Examples—

A.	R.	P.	Acres.	A.	R.	P.	Acres.
			633·357				527·013
			4				4
			1·428				·052
			40				40
633	1	17	17·120	527	0	2	2·080

TABLE

FOR CONVERTING DECIMAL PARTS OF AN ACRE INTO ROODS AND PERCHES.

Perch.	0 Rood.	1 Rood.	2 Roods.	3 Roods.	Perch.	0 Rood.	1 Rood.	2 Roods.	3 Roods.
0	·000	·250	·500	·750	21	·131	·381	·631	·881
1	006	·256	·506	·756	22	.137	·387	·637	·887
2	·012	·262	·512	·762	23	·144	·394	·644	·894
3	·019	·269	·519	·769	24	·150	·400	·650	·900
4	·025	·275	·525	·775	25	·156	·406	·656	·906
5	·031	·281	·531	·781	26	·162	·412	·662	·912
6	·037	·287	·537	·787	27	·169	·419	·669	·919
7	·044	·294	·544	·794	28	·175	·425	·675	·925
8	·050	·300	·550	·800	29	·181	·431	·681	·931
9	·056	·306	·556	·806	30	·187	·437	·687	·937
10	·062	·312	·562	·812	31	·194	·444	·694	·944
11	·069	·319	·569	·819	32	·200	·450	·700	·950
12	·075	·325	·575	·825	33	·206	·456	·706	·956
13	·081	·331	·581	·831	34	·212	·462	·712	·962
14	·087	·337	·587	·837	35	·219	·469	·719	·969
15	·094	·344	·594	·844	36	·225	·475	·725	·975
16	·100	·350	·600	·850	37	·231	·481	·731	·981
17	·106	·356	·606	·856	38	·237	·487	·737	·987
18	·112	·362	·612	·862	39	·244	·494	·744	·994
19	·119	·369	·619	·869	40	·250	·500	·750	1·000
20	·125	·375	·625	·875					

PARISH OF PRESTBURY (PART III.),

IN THE

COUNTY OF CHESTER.

HUNDRED OF MACCLESFIELD.

INDEX TO TOWNSHIPS.

Township of	Area in Acres.	Page.
Birtles	599·166	4
Capesthorne	743·995	9
Chelford	1182·434	1
Henbury-cum-Pexall (part of)	1877·737	5
Lower Withington	2392·817	13
Marton (part of)	1964·307	29
Old Withington	1115·360	10
Siddington	2158·573	23
Area of the Townships in Part III.	12034·389	
Area of the Townships in Part II.	21511·773	
Area of the Townships in Part I.	31806·448	
Total area of the Parish	65352·610	

PARISH OF PRESTBURY (PART III.),

IN THE

COUNTY OF CHESTER—(EASTERN DIVISION).

HUNDRED OF MACCLESFIELD.

No. on Plan.	Area in Acres.	Remarks.
TOWNSHIP OF CHELFORD.		
1	5·413	Pasture.
2	·454	Wood, &c.
3	·522	Road.
4	5·653	Arable.
5	·184	Houses and garden.
6	1·316	Pasture, &c.
7	1·240	Road.
8	·997	Arable.
9	·364	Ponds.
10	1·839	Arable.
11	·695	Rough pasture.
12	3·576	Arable.
13	·787	Rough pasture.
14	·294	Ponds.
15	14·121	Arable.
16	15·497	Arable and pasture.
17	·080	Pond.
18	9·803	Arable, &c.
19	11·706	Pasture, &c.
20	·105	Ponds.
21	2·286	Wood.
22	4·406	Arable, &c.
23	18·511	Arable, &c.
24	2·153	Wood.
25	·070	Pond.
26	1·360	Wood.
27	4·468	Arable, &c.
28	·137	Arable.
29	·882	Arable.
30	9·915	Arable.
31	1·308	Houses, yards, garden, &c.
32	27·400	Pasture, &c.
33	5·756	Arable, &c.
34	4·948	Pasture.
35	1·109	Brick and tile works.
36	3·918	Pasture.
37	5·470	Pasture, &c.
38	1·032	Ponds.
39	1·979	Houses, garden, and ornamental ground.
40	2·049	Houses, garden, and ornamental ground.
41	·295	Ponds.
42	5·819	Pasture.
43	·337	Houses, garden, and yard.
44	·249	Pasture.
45	·180	Pond.
46	7·924	Pasture, &c.
47	5·169	Pasture.
48	11·924	Arable.
49	2·591	Arable.
50	2·515	Pasture, &c.
51	7·350	Arable.
52	1·035	Houses, yards, gardens, &c.
53	·212	Arable and slope.
54	4·785	Pasture.
55	·730	Houses, garden, and yards.
56	·590	Arable.
57	·466	Arable and waste.
58	·965	Houses, yard, garden, &c.
59	1·659	Pasture, &c.
60	·285	Houses and gardens.
60a	·340	Road.
61	·087	Pond.
62	5·085	Pasture.
63	5·114	Arable.
64	2·032	Pasture, &c.
65	·792	Houses, yards, garden, &c.
66	2·385	Arable.
67	·279	Houses, garden, &c.

No. on Plan.	Area in Acres.	Remarks.	No. on Plan.	Area in Acres.	Remarks.
68	5·496	Arable, &c.	117	8·151	Pasture.
69	13·278	Arable, &c.	118	2·364	Pasture.
70	11·533	Wood.	119	12·729	Arable, &c.
71	·191	Ponds.	120	7·272	Pasture.
72	9·396	Pasture, &c.	121	6·914	Pasture, &c.
73	11·346	Arable.	122	·131	Pond.
74	·119	House and garden.	123	5·377	Pasture.
75	2·944	Arable.	124	3·659	Arable.
76	10·548	Arable.	125	5·853	Arable.
77	4·437	Arable.	126	·614	Houses, yards, garden, &c.
78	4·026	Arable.			
79	·392	Road.	127	11·368	Pasture, &c.
80	5·400	Arable.	128	1·380	Houses, garden, ornamental ground, &c.
81	·915	Road.			
82	7·905	Arable.			
83	1·206	Arable.	129	2·409	Houses, garden, ornamental ground, &c.
84	·320	Houses, garden, and yard.			
85	·991	Houses, yard, gardens, &c.	130	6·542	Pasture.
			131	·232	Pond.
86	5·188	Pasture.	132	7·460	Pasture, &c.
87	1·557	Pasture.	133	·342	Ponds.
88	·710	Wood.	134	9·904	Arable.
89	5·280	Road.	135	8·591	Arable, &c.
90	3·780	Pasture, &c.	136	·134	Ponds.
91	2·366	Arable.	137	6·969	Arable.
92	1·941	Pasture.	138	5·491	Pasture.
93	·378	School and gardens.	139	4·085	Arable.
94	·985	Pasture.	140	2·821	Arable.
95	1·070	Arable.	141	·974	Arable.
96	·438	Road.	142	3·012	Arable.
97	2·161	Arable.	143	·068	Pasture.
98	2·621	Pasture.	144	·716	Pasture.
99	11·658	Arable, &c.	145	6·043	Pasture.
100	2·794	Pasture.	146	2·329	Pasture.
101	2·849	Pasture.	147	2·384	Pasture.
102	9·486	Arable.	148	·452	Houses, yard, garden, &c.
103	2·559	Pasture.			
104	14·624	Pasture.	149	·305	Pasture.
105	·346	Pond.	150	2·399	Pasture.
106	7·034	Arable.	151	4·130	Arable.
107	2·209	Pasture.	152	8·382	Arable.
108	9·011	London and North-Western Railway (part of).	153	7·270	Wood, &c.
			154	7·587	Pasture.
			155	1·935	Road.
109	19·098	Arable, &c.	156	1·443	Houses, yards, garden, &c.
111	·436	Wood.			
112	8·162	Pasture.	157	·900	Orchard, garden, and pasture.
113	3·544	Arable.			
114	·095	Road.	158	1·924	Houses, yards, garden, &c.
115	4·889	Road.			
116	4·308	Arable.	159	·355	Garden.

No. on Plan.	Area in Acres.	Remarks.
160	1·809	Pasture, &c.
161	1·542	Houses, garden, ornamental ground, &c.
162	4·164	Pasture, &c.
163	·320	Houses, garden, and yards.
164	·277	Wood.
165	16·819	Ornamental pasture, &c.
166	·470	Wood.
167	13·720	Pool.
168	1·411	Wood.
169	2·309	Houses, yards, road, wood, &c.
170	4·203	Ornamental ground.
171	1·627	Gardens.
172	·267	Astle Hall.
173	97·136	Ornamental pasture, &c.
174	7·616	Arable, &c.
175	·612	Road.
176	·199	Houses and garden.
177	5·028	Wood, &c.
178	·781	Houses, gardens, and yards.
179	·513	Church and graveyard.
180	12·240	Pasture, &c.
181	22·785	Wood, &c.
182	10·331	Arable.
183	16·946	Arable.
184	13·516	Arable.
185	10·804	Arable.
186	9·197	Arable.
187	15·664	Arable.
188	13·628	Arable.
189	·381	Road.
190	1·340	Houses, yards, garden, road, &c.
191	·246	House and garden.
192	2·097	Pasture.
193	·357	Stackyard.
194	·907	Houses, garden, and yards.
195	·940	Pond.
196	·340	Ponds.
197	4·803	Pasture, &c.
198	12·038	Pasture.
199	10·075	Pasture, &c.
200	2·206	Pasture.
201	4·189	Wood.
202	2·113	Road.
203	·090	Pond.
204	8·677	Pasture.
205	·145	Pond.
206	13·519	Arable, &c.
207	12·149	Pasture.
208	7·087	Ornamental pasture.
209	·109	Pond.
210	13·039	Wood, &c.
211	11·523	Arable.
212	7·529	Arable, &c.
213	9·457	Arable.
214	2·406	Arable.
215	·916	Houses, garden, and yards.
216	10·644	Wood, &c.
217	·097	Pond.
218	·092	Pond (part of).
219	·369	Arable.
220	1·873	Arable, &c.
221	11·830	Arable.
222	8·798	Pasture.
223	3·141	Pasture, &c.
224	5·087	Arable.
225	4·357	Wood.
226	·100	Pond.
227	1·503	Rough pasture.
228	7·819	Pasture.
229	·155	Ponds.
230	·335	Pond.
231	31·399	Pasture, &c.
232	12·913	Pasture.
233	7·507	Arable, &c.
234	19·386	Arable.
	1182·434	

RECAPITULATION.

1134·265	Land.
19·152	Roads.
9·011	Railway.
20·006	Water.
1182·434	Total area of the Township of Chelford.

No. on Plan.	Area in Acres.	Remarks.
		TOWNSHIP OF BIRTLES.
1	·049	Road (part of).
2	·055	Pasture.
3	·155	Pasture.
4	9·792	Pasture, &c.
5	8·414	Arable, &c.
6	4·668	Arable.
7	1·099	Rough pasture.
8	·550	Ponds.
9	32·992	Pasture, &c.
10	4·806	Arable.
11	4·445	Arable.
12	·217	Pasture.
13	·215	Wood.
14	2·632	Pasture.
15	·198	Wood.
16	1·587	Pasture.
17	·904	Pasture, &c.
18	1·211	Houses, garden, and yards.
19	11·170	Pasture, &c.
20	4·669	Pasture.
21	1·311	Road.
22	19·832	Arable, &c.
23	3·738	Road.
24	·573	Garden.
25	·504	Houses, yard, garden, and pasture.
26	·193	Road.
27	1·561	Pond.
28	9·203	Wood, &c.
29	·335	Road, house, &c.
30	·265	Pond.
31	·165	Pond.
32	5·455	Pond.
33	29·107	Pasture, &c.
34	5·588	Pasture, &c.
35	·529	Houses, pasture, and yards.
36	2·734	Gardens, &c.
37	·626	Pond.
38	·146	Wood (island).
39	·444	Houses, garden, and yard.
40	8·396	Pasture.
41	26·038	Pasture, &c.
42	2·814	Pasture, &c.
43	2·586	Wood.
44	·122	Pond.
45	·225	Pond.
46	16·392	Arable, &c.
47	·404	Wood.
48	·097	Pond.
49	19·529	Pasture, &c.
50	1·998	Wood, &c.
51	·723	Houses, gardens, and pasture.
52	·612	Wood.
53	5·770	Arable.
54	5·938	Arable.
55	1·983	Pasture, &c.
56	1·099	Wood, &c.
57	·518	Pasture.
58	7·691	Arable.
59	5·216	Arable.
60	3·581	Arable.
61	3·005	Rough pasture, &c.
62	3·523	Arable, &c.
63	·392	Pasture, &c.
64	2·521	Arable.
65	·717	Houses, yards, garden, &c.
66	5·194	Pasture.
67	4·325	Arable.
68	7·412	Pasture.
68a	·559	Pasture.
69	1·661	Wood, &c.
70	19·905	Arable.
71	3·161	Arable, &c.
72	5·244	Arable.
73	2·449	Wood.
74	·087	Pond.
75	10·708	Pasture.
76	37·370	Pasture, &c.
77	·192	Pond.
78	11·519	Arable.
79	4·050	Road.
80	·175	House and garden.
81	38·211	Wood, &c.
82	12·086	Arable.
83	9·569	Pasture.
84	23·058	Pasture.
85	·217	Pasture.
86	1·895	Arable.
87	·100	House and garden.
88	·876	Houses, garden, and yards.
89	·325	Road.
90	1·180	Pasture.
91	1·093	Houses, pasture, and yards.
92	·841	Pasture.
93	·095	Pond.

No. on Plan.	Area in Acres.	Remarks.
94	·367	Pasture and pond.
94a	·173	Road.
95	3·473	Pasture.
96	4·759	Pasture, &c.
97	2·066	Wood.
98	8·764	Arable.
99	6·628	Pasture.
100	4·379	Wood.
101	·107	Pond.
102	13·022	Arable.
103	7·155	Arable.
104	5·199	Pasture.
105	20·180	Pasture and rough pasture.
106	4·094	Arable.
107	·097	Pond.
108	2·973	Arable.
109	4·026	Arable.
110	2·858	Arable.
111	9·265	Pasture, &c.
112	1·997	Wood.
	599·166	

RECAPITULATION.

579·683	Land.
9·839	Roads.
9·644	Water.
599·166	Total area of the Township of Birtles.

TOWNSHIP OF HENBURY-CUM-PEXALL (PART OF).

No. on Plan.	Area in Acres.	Remarks.
1	11·046	Pasture.
2	·404	House, gardens, and wood.
3	·260	Wood, &c.
4	·694	Houses, garden, and yards.
5	·836	Pasture and orchard.
6	4·973	Pasture.
7	3·396	Pasture, &c.
8	3·950	Pasture.
9	·240	Wood.
10	13·155	Arable, &c.
11	2·009	Pasture.
12	·138	Rough pasture.
13	4·980	Arable.
14	6·691	Arable.
15	·065	Pasture.
16	·944	Pasture.
17	·365	Houses and gardens.
18	·611	Arable.
19	·767	Pasture.
20	·746	Houses, garden, and yards.
21	·534	Arable.
22	6·161	Arable.
23	6·980	Road.
24	2·841	Arable.
25	1·525	Arable.
26	·852	Houses, gardens, &c.
27	1·924	Arable.
28	2·096	Houses and gardens.
29	1·766	Pasture.
30	2·711	Arable.
31	4·195	Pasture.
32	3·284	Pasture.
33	5·817	Pasture.
34	1·901	Arable.
35	1·690	Arable.
36	2·288	Pasture.
37	·209	Orchard and house.
38	·647	Houses and gardens.
39	·282	Gardens and house.
40	1·658	Arable.
41	·812	Road.
42	·946	Houses, yards, garden, &c.
43	·658	Arable.
44	3·023	Pasture.
45	2·424	Pasture, &c.
46	2·354	Road.
47	1·493	Pasture.
48	·781	Houses, gardens, &c.
49	·971	Pasture.
50	2·108	Pasture, &c.
51	1·286	Arable.
52	4·070	Pasture.
53	5·727	Pasture.
54	1·827	Pasture.
55	·185	Pond.
56	1·454	Arable.
57	7·398	Pasture.

No. on Plan.	Area in Acres.	Remarks.	No. on Plan.	Area in Acres.	Remarks.
58	·138	Stackyard, &c.	106	1·861	Pasture.
59	3·036	Pasture, &c.	107	·428	Wood.
60	8·044	Pasture.	108	·424	Houses and garden.
61	8·710	Pasture.	109	·114	Pond.
62	2·274	Pasture.	110	·173	Stackyard.
63	3·089	Pasture.	111	19·444	Pasture, &c.
64	2·787	Pasture.	112	·220	Ponds.
65	5·221	Arable, &c.	113	·376	Wood.
66	·151	Garden.	114	·847	Wood.
67	·701	Houses, yards, garden, &c.	115	·348	Pasture.
			116	12·103	Pasture, &c.
68	1·959	Pasture.	117	1·081	Wood, &c.
69	4·012	Pasture.	118	9·437	Pasture, &c.
70	·619	Pasture.	119	·447	Wood.
71	3·895	Pasture.	120	·135	Ponds.
72	1·384	Houses, church, gardens, graveyard, &c.	121	·609	Pasture.
			122	·118	Pond.
73	1·063	Pasture.	123	·443	Pond.
74	·110	Pool.	124	10·792	Pasture, &c.
75	4·735	Arable.	125	10·375	Arable.
76	3·753	Pasture.	126	14·610	Arable, &c.
77	3·812	Pasture.	127	3·545	Wood.
78	2·976	Pasture.	128	11·941	Pasture.
79	2·202	Pasture.	129	·129	Pond.
80	11·858	Pasture, rough pasture, &c.	130	·179	Pond.
			131	1·269	Houses and yards.
81	·471	Houses and gardens.	132	·555	Orchard and garden.
82	1·390	Pasture.	133	·515	Arable.
83	1·267	Pasture.	134	·105	Pond.
84	2·400	Pasture.	135	·100	Pasture.
85	13·063	Pasture.	136	17·551	Arable, &c.
86	4·206	Pasture.	137	4·716	Road.
87	3·098	Pasture.	138	5·777	Arable, &c.
88	1·909	Pasture.	139	3·605	Arable.
89	·353	Road.	140	2·727	Arable.
90	3·894	Pasture.	141	2·032	Arable.
91	·424	Pasture.	142	·320	Houses, gardens, and yards.
92	10·831	Arable.			
93	·245	Pond.	143	·328	Road.
94	17·374	Arable, &c.	144	2·977	Pasture, &c.
95	6·308	Arable.	145	124·043	Pasture, &c.
96	·129	Wood.	146	2·323	Wood.
97	·140	Pond.	147	17·600	Pasture.
98	·235	Pond.	148	·403	Houses, yard, garden, and road.
99	·119	Pond.			
100	·440	Rough pasture.	149	·340	Arable.
101	21·424	Arable.	150	3·418	Arable.
102	1·144	Rough pasture, ponds, and house.	151	3·408	Arable.
			152	5·053	Arable.
103	1·748	Pasture.	153	3·398	Arable.
104	1·686	Pasture.	154	3·080	Arable.
105	2·421	Pasture.	155	2·329	Arable, &c.

PARISH OF PRESTBURY, PART III.

No. on Plan.	Area in Acres.	Remarks.	No. on Plan.	Area in Acres.	Remarks.
156	·982	Houses, yards, garden, road, &c.	198	1·536	Pond.
			199	6·802	Wood.
157	1·344	Pasture.	200	·687	Garden.
158	3·205	Arable.	201	2·770	Ornamental ground, &c.
159	·118	House, garden, and yard.	202	18·421	Arable, &c.
160	·160	House, garden, and yard.	203	8·657	Pond.
			204	63·390	Wood, &c.
161	3·061	Pasture.	205	·255	Pond.
162	3·635	Arable.	206	1·495	Wood.
163	2·227	Pasture.	207	2·020	Arable.
164	·479	Road.	208	29·464	Arable, &c.
165	3·645	Arable.	209	·242	Pond.
166	3·071	Arable.	210	11·223	Arable.
167	·197	House and garden.	211	5·150	Arable.
168	·526	Road.	212	6·104	Arable.
168a	·386	House and garden.	213	20·864	Pasture.
169	11·592	Arable, &c.	214	·112	Pond.
170	1·259	Arable.	215	1·464	Arable.
171	5·243	Arable, &c.	216	2·692	Arable.
172	1·459	Houses, roads, garden, yards, &c.	217	2·662	Arable.
			218	2·827	Arable.
173	·288	Stackyard; &c.	219	3·030	Arable.
174	1·075	Orchard, &c.	220	2·434	Arable.
175	1·000	Pasture.	221	6·804	Arable, &c.
176	7·528	Pasture, &c.	222	·455	Houses and garden.
177	12·540	Arable.	223	·305	Garden.
178	8·097	Arable.	224	·234	School, garden, and yard.
179	3·382	Pasture, &c.			
180	11·695	Arable.	225	2·209	Arable.
181	1·779	Arable, &c.	226	10·927	Arable, &c.
182	9·361	Arable.	227	12·720	Arable.
183	11·349	Pasture.	228	10·134	Pasture, &c.
184	5·168	Wood.	229	·332	Wood.
185	13·630	Arable.	230	·322	Houses and gardens.
186	2·294	Wood.	231	1·102	Houses, garden, and yards.
187	2·294	Wood, &c.			
188	·376	Wood.	232	33·067	Pasture, &c.
189	2·681	Arable.	233	5·721	Pasture, &c.
190	·400	House, garden, and yard.	234	4·942	Arable.
			235	19·922	Arable.
191	5·107	Pasture, &c.	236	2·934	Pond.
192	56·361	Pasture, &c.	237	2·518	Wood, &c.
193	3·268	Wood.	238	·198	Ponds.
194	·620	House, garden, and wood.	239	19·557	Arable.
			240	4·519	Road.
195	43·436	Ornamental pasture, &c.	241	3·505	Wood.
			242	10·183	Arable.
196	1·614	Houses, yards, and road.	243	10·945	Arable.
			244	11·185	Arable.
197	3·403	Ornamental pasture, wood, &c.	245	10·547	Arable.
			246	14·834	Pasture.

No. on Plan.	Area in Acres.	Remarks.	No. on Plan.	Area in Acres.	Remarks.
247	·180	Wood.	293	·251	House and garden.
248	53·084	Pasture.	294	·367	Rough pasture, &c.
249	2·409	Road.	295	·129	Garden.
250	5·797	Wood.	296	4·660	Arable, &c.
251	·120	Wood.	297	·219	Road.
252	·285	Garden.	298	9·600	Arable.
253	1·388	Houses, yards, garden, pond, &c.	299	8·946	Arable.
			300	2·591	Road.
254	11·353	Arable.	301	13·973	Arable, &c.
255	12·507	Arable.	302	6·080	Redes Mere (part of).
256	6·967	Arable.	303	12·342	Pasture, &c.
257	3·780	Arable.	304	1·245	Pasture.
258	2·756	Arable.	305	·222	Wood.
259	9·418	Arable.	306	·262	Pasture.
260	·100	Pond.	307	1·940	Houses, ornamental ground, yards, &c.
261	·268	Houses, orchard, and yard.	308	·342	Garden and wood.
262	1·499	Pasture, &c.	309	·275	Houses and gardens.
263	3·982	Arable.	310	2·260	Pasture.
264	1·661	Arable.	311	1·337	Pasture.
265	·464	Houses and gardens.	312	1·572	Pasture.
266	·915	Arable.	313	·168	Arable.
267	1·411	Houses, yards, gardens, &c.	314	·105	Arable.
			315	·168	Houses and garden.
267a	·579	Pasture.	316	·080	Pasture.
268	·485	Arable.	317	·443	Road.
269	4·246	Arable.	318	·255	Arable.
270	·197	Ponds.	319	·139	House and garden.
271	·076	Pond.	320	·163	Houses and garden.
272	·105	Ponds.	321	1·053	Pasture.
273	5·512	Arable, &c.	322	8·020	Pasture.
274	10·194	Arable, &c.	323	6·129	Arable.
275	4·062	Wood.	324	1·153	Pasture.
276	6·976	Arable.	325	·526	Houses, garden, and yards.
277	9·033	Arable, &c.			
278	7·911	Arable.	326	2·294	Arable, &c.
279	·829	Orchard, &c.	327	5·095	Pasture.
280	·855	Houses, yards, garden, &c.	328	5·610	Arable.
			329	2·721	Arable.
281	3·912	Wood.	330	3·789	Arable.
282	16·250	Arable.	331	2·831	Arable.
283	3·528	Arable.	332	·189	Wood, &c.
284	7·360	Arable, &c.	333	4·330	Arable.
285	6·875	Arable, &c.	334	4·509	Pasture.
286	1·126	Houses, yards, gardens, &c.	335	·621	Houses, yard, gardens, and pasture.
287	2·468	Arable.	336	1·408	Pasture.
288	4·970	Arable, &c.	337	·196	Wood.
289	11·195	Arable, &c.	338	·182	House and garden.
290	5·008	Arable.	339	39·117	Pasture.
291	14·530	Arable, &c.	340	1·127	Wood.
292	7·824	Arable.	341	·359	Wood.

No. on Plan.	Area in Acres.	Remarks.
342	19·621	Arable.
343	12·351	Arable.
344	·270	Wood.
345	19·833	Arable.
346	14·149	Arable.
347	14·314	Arable.
348	14·232	Arable.
349	7·925	Arable.
350	·932	Garden.
351	·424	Garden.
352	·109	Pond.
353	·310	Houses, garden, and yard.
354	·391	Houses, garden, and wood.
355	·211	Wood and house.
356	11·135	Arable.
357	1·490	Road.
358	63·862	Ornamental pasture, &c.
359	·072	Wood (island, part of).
360	5·378	Pond (part of).
361	·095	Grass and house.
362	2·491	Wood.
	1877·737	

RECAPITULATION.

1821·062	Land.
28·219	Roads.
28·456	Water.
1877·737	Area of the Township of Henbury-cum-Pexall (part of).

NOTE.—The remaining part of Henbury-cum-Pexall Township is situate in Gawsworth Parish.

TOWNSHIP OF CAPESTHORNE.

No. on Plan.	Area in Acres.	Remarks.
1	·352	Wood.
2	25·905	Pasture, &c.
3	1·007	Wood.
4	10·076	Pasture.
5	1·223	Wood.
6	6·343	Pasture.
7	·329	Bushes and pond.
8	·176	Rough pasture.
9	1·409	Arable.
10	1·475	Pasture.
11	10·305	Arable.
12	5·443	Pasture.
13	·182	Garden.
14	·779	Houses, yards, garden, and road.
15	·550	Wood.
16	2·528	Wood.
17	1·288	Wood.
18	139·004	Ornamental pasture, &c.
19	26·533	Wood, &c.
20	·716	Wood.
21	2·821	Houses, yards, garden, &c.
22	·156	Garden.
23	1·456	Wood.
24	2·808	Wood.
25	27·135	Pasture, &c.
26	·608	Wood.
27	·381	Wood.
28	·885	Wood.
29	71·870	Pasture, &c.
30	·404	Wood and ponds.
31	5·708	Road.
32	·278	Pond.
33	23·705	Wood.
34	·255	Ponds.
35	·200	Ponds.
36	·295	Ponds.
37	3·135	Wood.
38	32·190	Pasture, &c.
39	2·366	Wood.
40	·330	House and garden.
41	·474	Pond.
42	·220	Wood.
43	·212	Wood.
44	2·421	Houses and ornamental ground.
45	6·524	Ornamental ground.
46	2·662	Garden, houses, &c.
47	3·220	Pond.
48	1·874	Wood, &c.
49	·710	Garden.
50	2·337	Pond.
51	8·691	Ornamental pasture.

No. on Plan.	Area in Acres.	Remarks.
52	12·613	Wood, &c.
53	·330	Wood.
54	6·659	Pasture, &c.
55	·861	Houses and garden.
56	4·565	Arable.
57	·112	Pond.
58	7·944	Arable.
59	4·852	Arable.
60	8·655	Arable.
61	7·744	Arable.
62	1·270	Pasture.
63	5·109	Arable, &c.
64	·127	Ponds.
65	5·930	Arable.
66	·117	Pond.
67	·137	Pond.
68	5·928	Arable.
69	23·014	Pasture, &c.
70	5·630	Arable.
71	5·126	Wood.
72	17·905	Pasture.
73	·167	Ponds.
74	·204	Ponds.
75	·990	Rough pasture.
76	·428	Pond.
77	2·535	Arable.
78	·389	Wood and pond.
79	1·897	Houses, yards, garden, &c.
80	1·250	Arable.
81	·864	Pasture.
82	2·670	Houses, yards, gardens, &c.
83	3·628	Road.
84	·318	Wood.
85	·215	Ponds.
86	20·568	Arable, &c.
87	1·358	Houses and gardens.
88	·564	Wood.
89	·191	Sandpit.
90	·214	Orchard.
91	54·864	Ornamental pasture, &c.
92	·081	Wood (island).
93	5·151	Pond.
94	·145	Wood.
95	5·785	Pond.
96	3·037	Wood.
97	·594	Wood.
98	·968	Pasture, &c.
99	11·921	Wood, &c.
100	11·290	Arable.
101	·238	Wood.
102	·182	Ponds.
103	1·892	Pasture, &c.
104	·299	Houses, garden, and yard.
105	·540	Arable.
106	16·849	Wood.
107	·167	Pond.
108	3·592	Pasture.
109	·518	Pasture.
110	4·524	Pasture.
111	1·261	Pasture.
112	1·214	Gardens and house.
113	1·866	Pasture.
114	·864	Wood.
115	2·751	Arable.
116	8·370	Redes Mere (part of).
	743·995	

RECAPITULATION.

706·438	Land.
9·336	Roads.
28·221	Water.
743·995	Total area of the Township of Capestherne.

TOWNSHIP OF OLD WITHINGTON.

1	4·959	Arable, &c.
2	1·933	Wood, &c.
3	·658	Rough pasture, &c.
4	2·513	Wood.
5	7·094	Arable, &c.
6	3·061	Arable, &c.
7	·120	Ponds.
8	6·192	Arable.
9	·534	Arable.
10	6·296	Wood.
11	17·498	Arable.
12	17·460	Arable.
13	2·560	Arable.
14	2·559	Arable.

No. on Plan.	Area in Acres.	Remarks.	No. on Plan.	Area in Acres.	Remarks.
15	·676	Houses, gardens, and yards.	60	1·053	Roads.
			61	2·162	Pasture.
16	5·818	Road.	62	1·188	Pasture.
17	2·595	Wood.	63	·631	Wood.
18	84·493	Ornamental pasture, wood, &c.	64	3·183	Arable.
			65	13·464	Pasture and arable.
19	·884	Houses, gardens, and yards.	66	10·226	Wood, &c.
			67	6·890	Road.
20	19·062	Arable, &c.	68	5·612	Wood.
21	8·355	Arable.	69	6·466	Wood.
22	8·667	Arable.	70	·781	Arable.
23	·483	Stackyard.	71	1·118	Arable.
24	7·151	Wood, &c.	72	·714	Wood.
25	·245	Road.	73	2·887	Arable.
26	1·989	Gardens, &c.	74	·346	Arable.
27	2·046	Houses, yards, &c.	75	·387	House and gardens.
28	·731	Rough pasture.	76	·499	Arable.
29	3·011	Ornamental ground.	77	·840	Pasture.
30	·229	Withington Hall.	78	2·111	Arable.
31	·288	Pond.	79	·559	Road.
32	34·973	Ornamental pasture, &c.	80	2·473	Arable, &c.
			81	·426	Ponds.
33	·781	Wood.	82	·479	Ponds.
34	·420	Wood.	83	·516	Ponds.
35	7·207	Arable.	84	11·799	Wood, &c.
36	·110	Pond.	85	·304	Ponds.
37	5·824	Wood.	86	1·113	Pasture.
38	6·665	Pasture.	87	·273	Pond.
39	5·246	Arable.	88	·998	Arable.
40	1·300	Arable.	89	2·350	Arable.
41	·631	Road.	90	·276	Pond.
42	·105	Wood.	91	2·349	Arable.
43	·344	Pond.	92	3·131	Arable.
44	3·386	Pasture.	93	·520	Arable.
45	2·789	Arable.	94	·434	Houses, gardens, and yard.
46	2·954	Arable.			
47	1·599	Arable.	95	3·514	Arable, &c.
48	·162	Houses, gardens, and yards.	96	10·448	Arable, &c.
			97	·152	Pond.
49	1·003	Arable.	98	5·377	Arable.
50	2·911	Arable.	99	10·628	Arable.
51	7·738	Arable, &c.	100	3·190	Arable.
52	1·287	Wood, &c.	101	1·517	Arable.
53	·815	Houses, gardens, and yard.	102	2·117	Arable.
			103	3·278	Arable.
54	·724	Houses, garden, orchard, and yard.	104	2·285	Arable.
			105	1·728	Arable.
55	12·877	Arable.	106	·158	Pond.
56	·438	Arable.	107	·382	Pond.
57	2·264	Arable.	108	4·909	Arable.
58	·309	Road.	109	·095	Pond.
59	·223	Arable.	110	·476	Pasture.

No. on Plan.	Area in Acres.	Remarks.	No. on Plan.	Area in Acres.	Remarks.
111	1·098	Houses, yards, road, orchard, &c.	158	4·353	Wood.
112	·249	Houses, garden, and yard.	159	2·956	Wood.
113	2·585	Pasture.	160	5·085	Wood.
114	1·232	Arable.	161	3·667	Arable, &c.
115	23·230	Ornamental pasture.	162	6·267	Arable.
116	5·266	Arable.	163	3·218	Arable.
117	9·160	Arable.	164	8·448	Wood.
118	·374	Pond.	165	5·863	Pasture, &c.
119	·115	Pond.	166	4·432	Pasture.
120	·122	Pond (part of).	167	5·669	Pasture.
121	4·031	Wood, &c.	168	2·031	Pasture.
122	7·497	Arable.	169	1·108	Houses, yards, garden, &c.
123	3·989	Arable.	170	4·851	Arable and orchard.
124	·125	Pond.	171	8·195	Pasture.
125	7·132	Pasture, &c.	172	6·061	Pasture, &c.
126	·100	Pond.	173	2·640	Wood.
127	5·404	Arable.	174	1·189	Pasture.
128	6·928	Wood.	175	·222	House, gardens, and yard.
129	19·915	Arable.	176	·087	House and garden.
130	1·444	Pasture.	177	·459	Marsh.
131	1·399	Houses, yard, garden, road, and pasture.	178	1·184	Wood.
132	9·695	Arable, &c.	179	1·395	Arable.
133	2·322	Wood.	179a	2·916	Arable.
134	14·739	Arable.	180	8·815	Arable.
135	7·175	Arable.	180a	3·654	Arable.
136	6·307	Wood.	181	·562	Road.
137	10·922	Arable.	182	7·589	Wood, &c.
138	12·424	Arable.	183	20·097	Ornamental pasture, &c.
139	·366	House and garden.	184	1·538	Arable.
140	10·622	Arable.	185	11·795	Pasture.
141	1·186	Road.	186	·044	Pasture.
142	1·846	Arable.	187	·152	Bushes.
143	1·190	Arable.	188	8·499	Arable.
144	·443	House, gardens, and yard.	189	·494	Rough pasture.
145	13·895	Pasture, &c.	190	2·252	Arable.
146	1·439	Wood and marsh.	191	1·299	Road.
147	4·964	Road.	192	·506	Pasture.
147a	·371	Road.	193	·727	Houses, yard, garden, &c.
148	3·708	Wood.	194	9·575	Pasture.
149	12·972	Pasture.	195	8·706	Arable.
150	·673	Wood.	196	1·166	Wood.
151	·788	Ponds.	197	8·609	Pasture.
152	6·970	Pasture.	198	·330	Wood.
153	8·941	Arable.	199	5·247	Pond.
154	15·727	Arable.	200	3·267	Wood.
155	6·548	Arable.	201	2·032	Wood.
156	3·834	Wood.	202	8·603	Pasture.
157	4·422	Wood.	203	3·353	Arable.

No. on Plan.	Area in Acres.	Remarks.
204	·316	Pasture.
205	·139	Pond and bushes.
206	4·279	Pasture.
207	4·243	Pasture.
208	2·825	Pasture.
209	4·649	Pasture.
210	5·193	Arable.
211	3·866	Arable.
212	·620	Houses, garden, pasture, and waste.
213	1·717	Pasture.
214	2·324	Pasture.
215	5·214	Arable.
216	3·667	Pasture.
217	2·134	Pasture.
218	1·401	Houses, yards, gardens, pasture, &c.
219	15·747	Pasture.
220	6·921	Wood, &c.
221	2·245	Pasture.
222	·090	House and garden.
223	·944	Pasture.
224	1·998	Pasture.
225	4·115	Pasture.
226	·202	Road.
227	5·575	Pasture.
228	4·035	Arable.
229	·098	Pond.
230	1·124	Pasture.
231	·177	Ponds.
232	1·287	Wood.
233	·791	Pasture.
234	·744	Pasture.
235	·213	Pasture and house.
236	·147	Waste and house.
237	·489	Rough pasture.
238	·332	House, garden, and pasture.
239	·454	Arable.
240	·405	Arable.
241	2·073	Wood.
242	1·148	Pasture.
243	·549	Wood.
244	1·310	Rough pasture.
245	1·438	Pasture.
246	1·119	Pasture.
247	4·851	Wood.
248	·347	Ponds.
249	·197	Ponds.
250	·782	Wood, &c.
251	·205	Ponds.
252	1·153	Pasture.
253	·390	Pasture.
254	1·719	Arable.
255	5·211	Pasture.
256	·664	Road.
257	2·537	Arable.
258	2·038	Arable.
259	·285	Arable.
260	·554	House, garden, and orchard.
261	17·296	Arable.
262	·260	Marsh and ponds.
263	4·374	Arable.
264	·669	Houses, waste, road, &c.
265	1·665	Pasture.
266	·856	Pasture.
267	3·582	Arable.
268	2·090	Arable.
269	9·667	Arable, &c.
270	4·783	Pasture.
271	·275	Wood.
272	2·183	Wood.
273	7·190	Arable.
274	6·277	Arable.
275	3·755	Arable.
	1115·360	

RECAPITULATION.

1078·789	Land.
24·753	Roads.
11·818	Water.
1115·360	Total area of the Township of Old Withington.

TOWNSHIP OF LOWER WITHINGTON.

1	1·268	Arable, &c.
2	6·017	Pasture, &c.
3	1·879	Arable, &c.
4	·270	Arable, &c.
5	·441	Arable.
6	3·909	Pasture.
7	1·773	Road.

No. on Plan.	Area in Acres.	Remarks.	No. on Plan.	Area in Acres.	Remarks.
8	11·118	Pasture.	57	·867	Wood.
9	3·617	Arable.	58	6·347	Arable, &c.
10	5·888	Arable.	59	7·216	Pasture.
11	4·357	Wood, &c.	60	·455	Arable.
12	10·744	Arable, &c.	61	1·014	Arable.
13	11·551	Arable.	62	1·064	Arable.
14	10·431	Wood.	63	·236	Houses and gardens.
15	4·604	Arable.	64	1·692	Arable.
16	3·588	Arable, &c.	65	13·760	Arable.
17	2·499	Arable.	66	13·747	Pasture.
18	7·288	Arable, &c.	66a	1·029	Wood.
19	5·166	London and North-Western Railway (part of).	67	·705	Arable, garden, and house.
			68	·235	Garden.
20	3·994	Arable.	69	·883	Arable.
21	·300	Ponds.	70	·281	Houses and gardens.
22	·076	Wood.	71	1·949	Arable.
23	9·622	Arable, &c.	72	·564	Houses, yards, garden, &c.
24	4·418	Arable.			
25	·369	Houses and gardens.	73	·664	Orchard, &c.
26	·275	Wood.	74	2·284	Arable.
27	·085	Pond.	75	·247	Pond.
28	·180	Ponds.	76	3·070	Arable.
29	9·631	Pasture.	77	6·159	Pasture, &c.
30	3·783	Road.	78	3·618	Pasture, &c.
31	10·312	Pasture.	79	3·013	Pasture, &c.
32	1·199	Houses, gardens, &c.	80	·140	Ponds.
33	·400	Arable.	81	5·232	Pasture.
34	1·143	Arable.	82	·127	Marsh.
35	·969	Houses, yards, &c.	83	·202	Ponds.
36	·667	Gardens.	84	6·029	Pasture.
37	3·304	Arable.	85	13·783	Pasture, &c.
38	·232	Garden and house.	86	6·532	Arable.
39	14·778	Pasture, &c.	87	·257	Orchard, house, garden, and yard.
40	·562	Orchard.			
41	·771	Arable.	88	·580	Arable.
42	·792	Arable.	89	·461	Arable.
43	2·299	Arable.	90	1·467	Arable.
44	2·993	Arable.	91	1·016	Arable.
45	·541	Houses, garden, and yards.	92	·160	House and garden.
			93	7·532	Arable, &c.
46	3·115	Arable.	94	1·539	Arable.
47	1·500	Pasture.	95	2·502	Arable, &c.
48	·136	Pasture.	96	1·369	Pasture.
49	7·635	Arable.	97	·107	House, gardens, and yard.
50	10·398	Pasture.			
51	·260	Ponds.	98	·429	Arable.
52	7·561	Arable.	99	2·660	Arable.
53	·100	Road.	100	5·749	Arable, &c.
54	·021	Arable.	101	5·837	Road.
55	4·945	Arable.	102	1·073	Houses, yards, garden, orchard, &c.
56	5·704	Arable, &c.			

No. on Plan.	Area in Acres.	Remarks.	No. on Plan.	Area in Acres.	Remarks.
103	3·038	Arable.	152	2·297	Arable.
104	2·711	Arable.	153	2·360	Pasture.
105	4·318	Arable.	154	12·153	Pasture, &c.
106	3·380	Pasture, &c.	155	·087	Pond.
107	·303	Marsh and ponds.	156	·298	Garden.
108	3·358	Pasture.	157	·104	Ponds.
109	4·050	Pasture.	158	·474	Garden.
110	5·319	Pasture, &c.	159	·322	Houses and road.
111	5·727	Pasture.	160	·179	Orchard.
112	·120	Pond.	161	5·708	Pasture.
113	·637	Marsh.	162	7·569	Arable.
114	·288	Ponds.	163	·610	Road.
115	3·893	Pasture.	164	3·390	Arable.
116	4·877	Pasture, &c.	165	·279	Houses, garden, and yard.
117	·745	Orchard.			
118	·794	Houses, yard, gardens, arable, &c.	166	·426	Pasture.
			167	·686	Pasture.
119	6·347	Arable.	168	·849	Arable.
120	3·433	Arable.	169	2·607	Arable.
121	·890	Road.	170	8·235	Arable.
122	1·626	Arable.	171	3·694	Arable.
123	·126	Ponds.	172	4·187	Arable.
124	1·839	Arable.	173	4·325	Arable.
125	8·991	Arable.	174	8·450	Arable.
126	1·106	Arable.	175	9·783	Arable.
127	·756	Arable.	176	3·237	Arable.
128	11·284	Arable, &c.	177	·242	Osiers.
129	5·830	Arable.	178	3·162	Road.
130	5·839	Pasture, &c.	179	5·949	Pasture, &c.
131	5·519	Pasture.	180	·775	Marsh.
132	·158	Ponds.	181	11·297	Arable, &c.
133	4·533	Pasture.	182	5·964	Pasture.
134	5·859	Pasture.	183	1·351	Arable.
135	·185	House and garden.	184	1·236	Road.
136	·120	Wood.	185	·404	Garden.
137	·443	Wood.	186	·330	Houses and yard.
138	·315	Pasture.	187	·586	Arable.
139	·250	House, garden, and yard.	188	·723	Arable.
			189	·334	Arable.
140	1·036	Pasture.	190	16·906	Pasture, &c.
141	1·203	Pasture.	191	7·111	Pasture.
142	1·606	Arable.	192	2·418	Arable.
143	3·522	Arable.	193	6·585	Arable.
144	·785	Garden.	194	2·953	Arable.
145	·897	Houses, yards, pond, and road.	195	1·351	Arable.
			196	4·344	Pasture.
146	1·241	Arable.	197	·247	Garden.
147	3·797	Arable.	198	·550	Houses and yards.
148	3·787	Arable.	199	·658	Houses, garden, and orchard.
149	3·183	Arable, &c.			
150	7·467	Arable.	200	·167	Pond.
151	5·024	Arable.	201	7·107	Arable.

No. on Plan.	Area in Acres.	Remarks.	No. on Plan.	Area in Acres.	Remarks.
202	5·136	Arable.	252	4·607	Arable, &c.
203	3·484	Arable.	253	1·630	Pasture.
204	4·453	Arable.	254	1·271	Pasture.
205	2·326	Arable.	255	3·631	Pasture.
206	3·112	Arable, &c.	256	1·097	Pasture, &c.
207	·189	Pond.	257	4·536	Wood.
208	·108	Pond.	258	·115	Pond.
209	·259	Ponds.	259	·416	House, garden, orchard, and road.
210	7·928	Arable, &c.			
211	·523	Marsh.	260	·163	Ponds.
212	4·746	Pasture, &c.	261	1·813	Pasture.
213	·269	Wood.	262	·192	Ponds.
214	·593	Rough pasture, ponds, &c.	263	1·715	Road.
			264	·898	Ponds.
215	6·607	Arable.	265	5·208	Wood.
216	7·716	Arable.	266	2·991	Arable.
217	·971	Wood, &c.	267	5·289	Arable.
218	7·093	Arable.	268	2·529	Arable.
219	1·703	Arable.	269	·150	Ponds.
220	6·450	Arable.	270	·852	Arable.
221	5·446	Arable.	271	·231	Houses, garden, and yard.
222	·261	Ponds.			
223	·100	Wood.	272	·711	Arable.
224	6·464	Arable, &c.	273	·907	Pasture, &c.
225	4·581	Arable.	274	·543	Road.
226	5·286	Arable.	275	·997	Pasture.
227	6·657	Arable.	276	·593	Pasture.
228	7·813	Arable.	277	·869	Pasture.
229	2·483	Arable.	278	·792	Pasture.
230	7·333	Arable, &c.	279	2·019	Pasture.
231	·603	Road.	280	·854	Pasture.
232	6·423	Arable.	281	·386	Pasture.
233	5·118	Pasture.	282	1·243	Arable, &c.
234	·558	Wood.	283	1·491	Pasture.
235	4·439	Arable.	284	·926	Pasture.
236	4·416	Arable.	285	1·015	Pasture.
237	8·504	Pasture.	286	·225	House, garden, and road.
238	1·455	Wood.			
239	·147	Pond.	287	2·233	Pasture, &c.
240	6·662	Arable.	288	1·238	Arable, &c.
241	11·798	Pasture.	289	·570	Arable.
242	3·799	Arable.	290	2·203	Arable.
243	9·302	Pasture, &c.	291	·778	Arable.
244	·496	Road.	292	·150	Houses, garden, and yard.
245	·855	Houses, yard, garden, &c.	293	·990	Arable.
246	·743	Pasture, &c.	294	·229	House and garden.
247	2·154	Arable.	295	1·094	Pasture.
248	1·961	Arable.	296	·994	Pasture.
249	2·447	Arable.	297	·154	Pasture.
250	·974	Arable.	298	·248	Houses, garden, &c.
251	2·151	Arable.	299	·454	Pasture.

No. on Plan.	Area in Acres.	Remarks.	No. on Plan.	Area in Acres.	Remarks.
300	·808	Arable.	348	11·286	Pasture, &c.
301	1·323	Arable.	349	3·345	Arable.
302	1·327	Pasture.	350	4·985	Arable.
303	1·677	Pasture.	351	·717	Wood, &c.
304	2·218	Wood.	352	1·222	Pasture.
305	·798	Wood.	353	1·495	Pasture.
306	·279	Wood, &c.	354	·125	Houses and gardens.
307	·145	Ponds.	355	1·664	Arable.
308	·613	Pasture.	356	1·507	Pasture.
309	2·771	Arable.	357	·384	Pasture.
310	·324	Houses, garden, and yard.	358	3·191	Pasture, &c.
			359	·877	Wood, &c.
311	2·783	Arable.	360	5·555	Pasture.
312	·675	Arable.	361	·840	Wood.
313	3·733	Arable.	362	5·284	Pasture, &c.
314	1·939	Arable.	363	·261	Ponds.
315	1·835	Arable.	364	1·172	Wood.
316	·224	Sand pit.	365	·177	Pond.
317	1·840	Arable.	366	4·257	Pasture.
318	·431	Houses, gardens, and yard.	367	·942	Arable.
			368	1·169	Arable and chapel.
319	1·102	Pasture.	369	·331	Houses, garden, and yard.
320	7·313	Road.			
321	3·814	Arable.	370	·783	Pasture.
322	·404	Pasture.	371	·736	Arable.
323	·169	Houses, garden, and yard.	371a	·107	Road.
			372	·555	Arable.
324	·713	Pasture.	373	·798	Pasture.
325	1·592	Arable.	374	·859	Arable.
326	·513	Pasture.	375	3·220	Road.
327	·977	Pasture.	376	3·168	Pasture.
328	1·198	Arable.	377	2·223	Arable.
329	1·080	Arable.	378	4·090	Pasture.
330	4·771	Arable.	379	8·858	Pasture.
331	1·361	Wood.	380	·389	Brushwood and ponds.
332	6·570	Arable.	381	·221	Wood.
333	2·049	Arable.	382	·760	Wood and ponds.
334	4·332	Arable.	383	3·446	Arable.
335	·788	Arable.	384	·195	Rough pasture.
336	2·849	Arable.	385	1·314	Pasture.
337	1·398	Arable.	386	1·032	Arable.
338	·854	Pasture.	387	·351	Road.
339	1·057	Pasture.	388	3·748	Arable, &c.
340	2·974	Arable.	389	1·525	Arable.
341	3·413	Arable.	390	1·276	Marsh.
342	6·090	Arable.	391	32·832	Pasture.
343	·222	Wood.	392	·149	Wood.
344	·187	Stackyard.	393	3·346	Arable.
345	·849	Houses, yard, and road.	394	·267	Ponds.
			395	3·929	Arable.
346	·402	Garden.	396	2·295	Arable.
347	·378	Orchard.	397	3·173	Arable.

No. on Plan.	Area in Acres.	Remarks.	No. on Plan.	Area in Acres.	Remarks.
398	2·708	Arable.	445	·945	Wood.
399	·422	Houses, road, garden, &c.	446	·710	Road.
			447	1·215	Arable.
400	·207	Houses, gardens, and yards.	448	·912	Rough pasture, &c.
			449	·731	Arable.
401	·491	Arable.	450	·899	Arable.
402	12·775	Roads.	451	·130	Arable.
403	7·212	Arable, &c.	452	·261	Houses, gardens, and road.
404	6·111	Arable.			
405	·115	Pond.	453	1·386	Arable.
406	·454	House, garden, and yard.	454	1·011	Arable.
			455	·557	Arable.
407	·436	Garden.	456	·171	Pond.
408	1·169	Houses, yards, and road.	457	4·922	Arable, &c.
			458	3·181	Arable.
409	7·963	Arable.	459	2·658	Wood.
410	·888	Orchard.	460	·303	Ponds.
411	·544	Arable.	461	·438	Pond.
412	·300	Road.	462	·235	Pond.
413	·170	Wood.	463	6·342	Wood.
414	1·375	Pond.	464	1·249	Road.
415	6·063	Arable.	465	·470	Pasture.
416	9·501	Arable.	466	·767	Arable.
417	10·234	Wood.	467	1·004	Arable.
418	24·266	Arable.	468	·947	Arable.
419	·622	Osiers and arable.	469	·567	Arable.
420	·487	Marsh.	470	·638	Arable.
421	3·619	Pasture.	471	10·680	Wood.
422	·225	Pond.	472	·725	Houses, gardens, &c.
423	9·481	Pasture, &c.	473	·610	Arable.
424	3·816	Pasture, &c.	474	·345	Houses, gardens, and orchard.
425	16·008	Arable.			
426	1·380	Arable.	475	1·549	Arable.
427	3·357	Arable.	476	1·299	Arable.
428	·132	Pond.	477	·425	Arable.
429	·650	Marsh.	478	·734	Arable.
430	2·185	Arable.	479	·826	Arable.
431	8·736	Pasture.	480	1·224	Arable.
432	·253	Pond.	481	·988	Arable.
433	11·574	Arable.	482	1·439	Arable.
434	1·461	Wood.	483	·718	Arable.
435	1·376	Arable.	484	·767	Arable.
436	1·056	Arable.	485	1·569	Arable.
437	·585	Arable.	486	·552	Arable.
438	·216	Pasture.	487	·527	Houses, yard, garden, and arable.
439	2·084	Arable.			
440	·520	Houses, road, gardens, and pond.	488	1·554	Pasture.
			489	1·541	Pasture.
441	1·399	Arable.	490	2·417	Pasture.
442	3·095	Arable, &c.	491	27·893	Wood.
443	·176	Ponds.	492	2·044	Arable.
444	2·093	Wood.	493	2·699	Arable.

No. on Plan.	Area in Acres.	Remarks.	No. on Plan.	Area in Acres.	Remarks.
494	1·494	Pasture.	543	·107	Ponds.
495	·275	Houses, garden, and yard.	544	5·418	Pasture, &c.
			545	·310	Marsh and ponds.
496	·867	Arable.	546	10·521	Arable, &c.
497	1·314	Arable.	547	10·929	Arable, &c.
498	·237	Pasture.	548	1·673	Road.
499	·545	Houses, yards, gardens, and orchard.	549	8·548	Arable, &c.
			550	·097	Pond.
500	·255	Chapel and graveyard.	551	·180	Pond.
			552	1·370	Houses, yards, &c.
501	1·255	Arable.	553	·324	Garden.
502	2·710	Arable.	554	1·323	Pasture.
503	4·451	Rough pasture.	555	10·080	Arable, &c.
504	·200	Arable.	556	·232	Ponds.
505	·068	Houses and yard.	557	·498	Wood.
506	1·067	Arable.	558	13·665	Arable, &c.
507	1·292	Arable.	559	2·232	Arable.
508	1·140	Arable.	560	14·883	Arable, &c.
509	1·421	Arable.	561	8·900	Arable, &c.
510	·122	Road.	562	7·855	Arable, &c.
511	1·561	Arable.	563	22·255	Arable.
512	4·944	Arable.	564	12·448	Arable.
513	1·556	Arable.	565	·327	Ponds.
514	2·151	Arable.	566	7·006	Arable.
515	2·022	Arable.	567	15·278	Arable, &c.
516	2·614	Pasture.	568	·277	Ponds.
517	·094	Houses and yards.	569	13·917	Arable.
518	·480	Garden.	570	·223	House, garden, and orchard.
519	3·215	Arable.			
520	1·774	Pasture, &c.	571	·300	Arable.
521	3·001	Arable.	572	1·104	Houses, yards, orchards, road, &c.
522	3·538	Pasture, &c.			
523	3·954	Pasture, &c.	573	·919	Garden.
524	8·489	Arable, &c.	574	·312	House, garden, and yard.
525	11·700	Arable.			
526	·161	Pond.	575	8·716	Arable, &c.
527	11·880	Arable.	576	2·219	Wood.
528	6·991	Arable, &c.	577	15·432	Arable, &c.
529	·845	Arable.	578	4·151	Arable.
530	6·082	Arable.	579	6·767	Arable.
531	·300	Arable.	580	·215	Ponds.
532	·132	Stackyard.	581	·246	Pond.
533	·737	Houses, yard, and road.	582	·192	Ponds.
534	·307	Garden.	583	18·279	Pasture.
535	8·638	Arable, &c.	584	8·490	Road.
536	5·200	Arable.	585	5·345	Arable.
537	14·800	Arable.	586	5·297	Arable.
538	3·045	Arable.	587	4·547	Pasture, &c.
539	·165	Ponds.	588	·472	Pond.
540	·218	Pond.	589	1·854	Pasture.
541	2·686	Arable.	590	·162	Ponds.
542	6·620	Arable, &c.	591	·196	Pond.

No. on Plan.	Area in Acres.	Remarks.	No. on Plan.	Area in Acres.	Remarks.
592	2·474	Arable.	641	1·014	Arable.
593	·095	Pond.	642	·882	Arable.
594	·089	Pond.	643	·652	Arable, &c.
595	7·356	Arable, &c.	644	2·081	Roads.
596	3·188	Pasture.	645	·182	House and garden.
597	3·723	Pasture, &c.	646	·994	Arable.
598	·195	Ponds.	647	5·846	Arable.
599	4·705	Arable.	648	2·776	Arable.
600	1·821	Arable.	649	·376	Rough pasture.
601	·135	Ponds.	650	·111	Pond.
602	·495	Wood.	651	3·043	Arable.
603	4·205	Arable.	652	·470	Pond.
604	1·000	Garden.	653	·305	Arable.
605	·201	Houses and road.	654	·825	Houses, yards, garden, &c.
606	·240	Wood.			
607	·845	Arable.	655	8·341	Arable.
608	·282	Ponds.	656	3·452	Arable.
609	2·063	Arable.	657	7·367	Arable.
610	1·844	Arable.	658	2·366	Arable.
611	·180	Houses, garden, and yard.	659	3·300	Arable.
			660	·365	Arable.
612	1·556	Arable.	661	3·815	Arable.
613	·492	Arable.	662	·105	Pond.
614	2·049	Arable.	663	460	Marsh.
615	2·676	Arable.	664	2·732	Arable.
616	·782	Arable.	665	1·297	Arable.
617	·753	Road.	666	·785	Arable.
618	2·279	Arable.	667	3·183	Arable, &c.
619	·362	House and garden.	668	·317	Houses, yard, garden, and orchard.
620	·260	Road.			
621	·850	Arable.	669	·287	Houses, garden, and yards.
622	3·053	Arable.			
623	6·974	Pasture.	670	·382	Road.
624	5·747	Arable.	671	·643	Arable.
625	16·601	Arable.	672	·477	Houses, orchard, and yards.
626	5·942	Pasture.			
627	3·441	Arable.	673	·255	Garden.
628	4·228	Arable.	674	1·296	Arable.
629	5·142	Arable.	675	1·992	Pasture.
630	4·291	Arable.	676	·614	Arable.
631	·856	Houses, garden, and yards.	677	·163	Houses and garden.
			678	·772	Arable.
632	4·858	Arable.	679	3·933	Rough pasture.
633	1·125	Arable.	680	·500	Arable.
634	·177	House and garden.	681	·977	Pasture.
635	1·449	Arable.	682	·272	Road.
636	5·664	Arable, &c.	683	4·881	Arable.
637	·150	Ponds.	684	1·331	Arable.
638	2·399	Wood.	685	·798	Arable.
639	·305	Houses, garden, and yard.	686	·255	Houses, garden, and yard.
640	1·139	Arable.	687	1·069	Arable.

No. on Plan.	Area in Acres.	Remarks.	No. on Plan.	Area in Acres.	Remarks.
688	1·489	Arable.	736	3·735	Pasture.
689	1·221	Arable.	737	4·131	Arable.
690	1·284	Arable.	738	3·111	Arable.
691	1·329	Arable.	739	8·038	Arable, &c.
692	2·054	Arable.	740	·200	Ponds.
693	1·627	Arable.	741	4·897	Arable, &c.
694	·332	Houses and garden.	742	3·221	Arable.
695	1·079	Arable.	743	·090	Pond.
696	·775	Garden and pasture.	744	1·914	Pasture.
697	4·372	Arable, &c.	745	·922	Arable.
698	6·808	Arable.	746	3·645	Arable.
699	4·228	Arable.	747	·478	Houses, garden, and yards.
700	2·420	Arable.			
701	1·249	Arable.	748	·608	Garden.
702	1·781	Arable.	749	1·280	Arable.
703	1·597	Arable.	750	1·121	Arable.
704	·487	Houses, garden, and orchard.	751	3·227	Pasture.
			752	·569	Road.
705	·507	Arable.	753	5·338	Arable, &c.
706	·440	Houses, garden, road, &c.	754	3·099	Arable.
			755	·345	Garden.
707	1·191	Arable.	756	3·249	Arable.
708	2·318	Arable.	757	·306	Houses, yard, and road.
709	1·019	Arable.			
710	1·794	Road.	758	·100	Ponds.
711	·985	Garden and house.	759	3·104	Pasture.
712	·930	Arable.	760	1·283	Pasture.
713	·226	Road.	761	3·723	Pasture.
714	1·697	Arable.	762	2·763	Arable.
715	12·064	Arable, &c.	763	2·786	Arable.
716	·171	Houses and stackyard.	764	4·904	Arable.
717	·227	House and garden.	765	3·621	Pasture, &c.
718	·520	Arable.	766	·390	House, garden, and yards.
719	·515	Houses, garden, and arable.			
			767	·708	Arable.
720	·260	Garden.	768	3·823	Arable.
721	·225	Garden.	769	3·428	Arable.
722	5·427	Arable.	770	·186	Garden.
723	·655	Osiers, &c.	771	·113	Pond.
724	6·020	Arable.	772	·212	Pasture.
725	7·128	Arable.	773	3·211	Pasture.
726	3·690	Arable.	774	2·900	Pasture, &c.
727	·348	Road.	775	7·712	Pasture, &c.
728	1·612	Arable.	776	·597	Houses, yards, garden, &c.
729	·162	Stackyard.			
730	·486	Houses, garden, and yard.	777	·770	Orchard.
			778	3·949	Arable, &c.
731	9·910	Pasture.	779	3·606	Pasture, &c.
732	8·246	Arable.	780	·730	Arable.
733	14·543	Arable.	781	·134	Houses and yard.
734	3·610	Arable.	782	·517	House and gardens.
735	2·519	Arable.	783	·856	Arable, &c.

No. on Plan.	Area in Acres.	Remarks.
784	·121	Garden.
785	·347	Houses, gardens, &c.
786	·582	Arable.
787	·497	Pasture.
788	·645	Pasture.
789	·982	Arable.
790	·788	Arable.
791	1·524	Pasture, &c.
792	·281	Arable and pond.
793	·953	Marsh.
794	·213	Orchard.
795	·683	Arable.
796	·176	Garden.
797	·233	Ponds.
798	1·256	Pasture.
799	6·940	Wood, &c.
800	·604	Pasture.
801	·830	Pasture.
802	·929	Pasture.
803	4·397	Pasture, &c.
804	·316	Road.
805	·249	House, garden, and yard.
806	·166	House and garden.
807	·965	Pasture.
808	·620	Pasture.
809	·920	Arable.
810	·313	Houses, gardens, and yard.
811	·848	Arable.
812	·559	Pasture.
813	1·062	Pasture.
814	1·121	Arable.
815	·866	Pasture.
816	·460	Pasture.
817	·932	Pasture.
818	3·089	Road.
819	·256	House, garden, and yard.
820	16·829	Pasture, &c.
821	6·854	Pasture.
822	10·670	Pasture, &c.
823	4·394	Arable.
824	4·873	Arable.
825	3·230	Arable.
826	1·639	Arable.
827	4·311	Arable.
828	4·804	Arable, &c.
829	·470	Arable.
830	1·498	Road.
831	·766	Pasture.
832	·497	House, garden, and orchard.
833	3·360	Arable.
834	·421	Orchard, &c.
835	·463	Houses, garden, and yards.
836	3·578	Arable.
837	·157	Ponds.
838	2·274	Arable.
839	3·582	Arable.
840	·035	Pond (part of).
841	4·256	Arable, &c.
842	2·873	Arable.
843	·151	Ponds.
844	1·856	Arable.
845	·364	House, arable, and road.
846	1·674	Pasture.
847	2·005	Pasture.
848	1·935	Arable, &c.
849	4·806	Arable, &c.
850	3·523	Arable, &c.
851	2·396	Arable, &c.
852	2·809	Arable.
853	1·916	Arable.
854	·405	House, garden, and yard.
855	·460	Pasture.
856	·490	Pasture.
857	2·418	Arable.
858	4·084	Pasture.
859	3·096	Pasture.
860	3·137	Pasture.
861	·166	Ponds.
862	4·154	Arable.
863	3·632	Arable.
864	2·214	Arable.
865	2·121	Arable.
866	·545	Houses, yard, garden, and orchard.
867	4·473	Arable, &c.
868	1·624	Arable.
869	·184	Road (part of).
	2392·817	

RECAPITULATION.

Area in Acres.	Remarks.
2303·478	Land.
68·830	Roads.
5·166	Railway.
15·343	Water.
2392·817	Total area of the Township of Lower Withington.

TOWNSHIP OF SIDDINGTON.

No. on Plan.	Area in Acres.	Remarks.
1	·503	Wood.
2	·468	Wood.
3	6·571	Pasture.
4	·285	Wood.
5	5·390	Pasture.
6	·964	Arable.
7	·102	Pond.
8	3·147	Arable.
9	2·092	Pasture.
10	3·947	Arable.
11	2·280	Pasture.
12	2·493	Arable.
13	2·038	Arable.
14	2·954	Arable.
15	4·374	Arable.
16	1·653	Pasture.
17	1·867	Pasture.
18	3·161	Pasture, &c.
19	·271	Sand pit.
20	1·842	Pasture.
21	·353	Pasture.
22	·214	House, garden, and road.
23	·378	Orchard.
24	·499	Pasture.
25	·317	Houses, yard, garden, and road.
26	2·598	Arable.
27	1·401	Pasture.
28	·648	Pasture.
29	·134	Garden.
30	·575	Pasture.
31	·361	Houses, garden, and road.
32	2·769	Pasture.
33	1·628	Arable.
34	1·433	Arable.
35	1·896	Pasture.
36	3·605	Pasture.
37	·434	Houses, garden, and yards.
38	·226	Road.
39	1·900	Pasture.
40	2·730	Arable.
41	1·254	Pasture.
42	1·460	Pasture.
43	·550	Houses, yard, garden, &c.
44	2·541	Arable.
45	·234	Road.
46	2·749	Pasture.
47	·363	Road.
48	5·421	Arable.
49	3·808	Arable.
50	10·589	Wood, &c.
51	10·709	Pasture.
52	3·867	Pasture.
53	4·636	Arable.
54	6·800	Pasture, &c.
55	5·275	Arable.
56	4·731	Pasture, &c.
57	·727	Garden.
58	·528	Houses and yards.
59	2·774	Orchard.
60	2·654	Pasture, &c.
61	·636	Pasture.
62	1·362	Arable.
63	·374	Arable.
64	·543	Houses, yards, garden, and marsh.
65	2·162	Pasture.
66	2·295	Pasture.
67	·560	Houses and garden.
68	·830	Road.
69	1·027	Pasture.
70	8·055	Pasture.
71	7·768	Pasture.
72	·997	Arable.
73	·961	Arable.
74	·551	Houses, gardens, and yard.
75	2·223	Pasture.
76	1·632	Pasture.
77	1·690	Pasture.
78	1·693	Pasture.
79	3·866	Arable.
80	5·084	Arable.
81	5·573	Arable.

No. on Plan.	Area in Acres.	Remarks.	No. on Plan.	Area in Acres.	Remarks.
82	3·903	Pasture.	129	3·578	Arable.
83	1·977	Pasture.	130	·098	Pond.
84	1·960	Pasture.	131	8·540	Arable, &c.
85	2·550	Arable.	132	1·886	Arable.
86	2·137	Arable.	133	3·105	Pasture, &c.
87	2·872	Pasture.	134	·997	Pasture, &c.
88	2·408	Pasture.	135	1·246	Pasture, ponds, &c.
89	2·253	Pasture.	136	2·197	Pasture, &c.
90	·966	Houses, yards, gardens, &c.	137	2·714	Pasture.
			138	1·693	Arable.
91	5·097	Arable.	139	1·826	Pasture.
92	8·708	Pasture, &c.	140	6·237	Pasture, &c.
93	2·253	Pasture.	141	7·487	Pasture.
94	·379	Houses and garden.	142	·435	Houses, garden, and road.
95	1·522	Pasture.			
96	1·335	Pasture.	143	2·099	Pasture.
97	1·941	Pasture.	144	·256	Pond.
98	·349	Houses, garden, and yard.	145	·280	Houses and gardens.
			146	·872	Pasture.
99	1·301	Arable.	147	·729	Pasture, &c.
100	2·587	Pasture.	148	3·815	Arable, &c.
101	1·906	Arable.	149	5·114	Arable.
102	1·618	Arable, &c.	150	3·736	Arable.
103	·272	Orchard.	151	4·073	Arable.
104	·932	Pasture.	152	3·665	Arable.
105	·342	Arable.	153	2·241	Arable, &c.
106	2·046	Pasture.	154	3·396	Arable.
107	1·131	Arable.	155	6·446	Arable, &c.
108	1·259	Arable.	156	2·010	Arable.
109	4·873	Road.	157	2·589	Arable.
110	·177	House, garden, and yard.	158	12·935	Pasture, &c.
			159	4·838	Arable.
111	1·069	Arable.	160	2·440	Pasture.
112	·748	Pasture.	161	1·274	Houses, yards, garden, road, &c.
113	2·188	Arable.			
114	2·484	Pasture.	162	25·693	Pasture, &c.
115	·305	Houses, garden, and yard.	163	6·482	Road.
			164	·105	Ponds.
116	4·978	Arable.	165	3·263	Pasture, &c.
117	6·514	Pasture.	166	35·247	Pasture, &c.
118	10·048	Pasture, &c.	167	12·048	Pasture, &c.
119	2·081	Road.	168	·100	Pond.
120	·321	House and gardens.	169	5·563	Arable.
121	2·570	Pasture.	170	7·681	Pasture.
122	1·040	Road.	171	·731	Road.
123	2·567	Road.	172	·843	Houses, gardens, &c.
124	1·523	Pasture, &c.	173	·798	Road.
125	·498	Houses, garden, and yards.	174	·207	Arable.
			175	1·321	Arable.
126	4·207	Pasture.	176	·373	Pasture.
127	1·213	Pasture.	177	·638	Pasture.
128	2·797	Pasture.	178	·453	Bushes and ponds.

No. on Plan.	Area in Acres.	Remarks.	No. on Plan.	Area in Acres.	Remarks.
179	·758	Pasture.	222	3·412	Arable.
180	·748	Arable.	223	·896	Arable.
181	4·297	Rough pasture and bushes.	224	·222	Wood.
			225	3·561	Pasture.
182	·360	Arable.	226	·650	Wood.
183	1·298	Pasture, &c.	227	1·154	Pasture.
184	·901	Pasture.	228	1·668	Arable.
185	1·072	Pasture.	229	·056	House and garden.
186	·803	Arable.	230	·276	Houses, gardens, and yard.
187	1·231	Houses, yards, gardens, &c.	231	1·127	Pasture, &c.
188	4·136	Pasture.	232	·357	Orchard.
189	4·519	Arable.	233	·283	Ponds.
190	6·458	Pasture.	234	·227	Ponds.
191	·288	Mill, garden, and yards.	235	·194	Ponds.
			236	1·919	Road.
192	·543	Pasture.	237	·365	Houses and gardens.
193	·194	Pond.	238	3·312	Pasture.
194	1·092	Pasture.	239	2·779	Pasture.
195	3·410	Arable.	240	6·039	Pasture.
196	·823	Houses, yards, orchard, &c.	241	8·507	Arable, &c.
			242	·232	Ponds.
197	·261	Church and graveyard.	243	·296	Ponds.
			244	8·240	Arable, &c.
198	·339	Garden.	245	12·247	Arable, &c.
199	7·492	Pasture.	246	·148	Pond.
200	1·171	Wood.	247	·286	Arable.
201	10·153	Arable.	248	12·850	Pasture.
202	5·277	Pasture, &c.	248a	·056	Wood.
203	·997	Houses, yards, garden, and road.	249	5·200	Pasture.
			250	2·372	Pasture.
204	·516	Arable.	251	·568	Wood (strip of).
205	6·368	Wood, &c.	252	1·468	Pasture.
206	3·689	Pasture.	253	1·715	Pasture.
207	·481	Arable.	254	4·202	Pasture, &c.
208	·911	Pasture.	255	·218	Houses and garden.
209	·382	Houses, yard, gardens, and road.	256	·258	Houses and garden.
			257	4·053	Arable.
210	3·239	Pasture.	258	1·263	Pasture.
211	·600	Houses, garden, and yards.	259	28·896	Redes Mere (part of).
			260	·770	Wood (island).
212	1·974	Pasture, &c.	261	2·801	Wood.
213	·825	Pasture.	262	·289	Ornamental ground.
214	1·077	Pasture.	263	8·464	Arable.
215	1·604	Pasture.	264	1·090	Pasture.
216	7·525	Arable.	265	1·221	Pasture.
217	11·327	Pasture, &c.	266	2·313	Pasture.
218	·914	School, playground, and garden.	267	5·447	Pasture.
			268	·518	Houses and yards.
219	·913	Pasture.	269	·490	Garden.
220	1·490	Pasture.	270	·668	Pasture.
221	·127	Sand pit.	271	1·597	Pasture.

No. on Plan.	Area in Acres.	Remarks.	No. on Plan.	Area in Acres.	Remarks.
272	·937	Pasture.	322	6·837	Arable.
273	1·109	Pasture.	323	1·410	Arable.
274	1·045	Pasture.	324	1·799	Arable.
275	1·239	Pasture.	325	9·689	Pasture, &c.
276	8·696	Arable.	326	·137	Pond.
277	4·102	Pasture, &c.	327	9·197	Pasture.
278	11·018	Arable.	328	·109	Pond.
279	6·854	Arable.	329	5·451	Arable, &c.
280	7·998	Arable.	330	3·815	Wood.
281	2·727	Road.	331	6·600	Arable.
282	5·352	Arable.	332	10·013	Pasture, &c.
283	8·159	Pasture, &c.	333	1·167	Pasture.
284	9·259	Pasture.	334	·792	Houses, gardens, and yard.
285	8·979	Arable.			
286	18·614	Arable.	335	21·032	Arable.
287	·095	Pond.	336	1·005	Wood, &c.
288	5·745	Arable.	337	2·589	Arable.
289	5·973	Pasture.	338	5·415	Arable, &c.
290	4·983	Pasture.	339	·959	Wood.
291	1·089	Houses, garden, and yards.	340	·447	Wood.
			341	2·933	Houses, yards, road, &c.
292	·500	Orchard.			
293	·425	Pasture.	342	·219	Thornycroft Hall.
294	1·012	Orchard.	343	22·390	Ornamental pasture, &c.
295	9·505	Pasture.			
296	·386	Rough pasture.	344	1·701	Wood.
297	3·139	Pond.	345	3·131	Pond (part of).
298	·735	Pasture.	346	·758	Wood (island, part of).
299	·493	House and gardens.	347	6·360	Pond.
300	·722	Pasture.	348	5·797	Ornamental pasture.
301	·266	Pasture.	349	·496	Garden.
302	·323	Orchard.	350	15·087	Ornamental pasture.
303	1·769	Houses, yards, road, &c.	351	5·817	Wood, &c.
			352	6·473	Pasture.
304	5·560	Pasture, &c.	353	·346	Road.
305	·414	Sand pit.	354	1·180	Houses and gardens.
306	7·990	Pasture.	355	·822	Wood.
307	3·281	Arable, &c.	356	11·357	Pasture, &c.
308	6·727	Pasture.	357	5·718	Road.
309	8·633	Pasture.	358	4·819	Arable.
310	5·929	Arable.	359	·488	Houses, garden, and yard.
311	20·444	Pasture.			
312	6·277	Pasture.	360	8·324	Wood.
313	·148	Pond.	360a	3·690	Pasture.
314	·304	Pasture and road.	361	23·638	Pasture.
315	2·962	Arable.	362	·196	Sand pit.
316	6·072	Arable.	363	6·288	Arable, &c.
317	10·902	Arable, &c.	364	18·358	Pasture, &c.
318	6·126	Arable.	365	5·790	Wood, &c.
319	5·332	Arable.	366	1·505	Road.
320	·328	Road.	367	1·187	Arable.
321	1·037	Pasture, &c.	368	8·184	Arable, &c.

No. on Plan.	Area in Acres.	Remarks.
369	·404	Pasture.
370	1·400	Houses, gardens, and yards.
371	·127	Pond.
372	·180	Pond.
373	53·023	Pasture, &c.
374	·079	Pasture and house.
375	·772	Wood, &c.
376	19·494	Pasture, &c.
377	1·956	Wood.
378	6·536	Arable.
379	·082	Pond.
380	·653	House, gardens, and pasture.
381	·778	Arable.
382	1·439	Arable.
383	1·636	Arable.
384	·259	Pasture and ponds.
385	·791	Houses, yards, garden, &c.
386	2·239	Arable, &c.
387	·667	Arable.
388	6·887	Roads.
389	·169	Houses, garden, and yards.
390	2·029	Arable.
391	·406	Road.
392	·765	Arable.
393	·703	Arable.
394	·096	Ponds.
395	2·812	Arable, &c.
396	1·259	Arable.
397	1·415	Arable.
398	·399	Arable.
399	·155	Houses, garden, and yards.
400	·755	Arable.
401	·525	Arable.
402	·646	Arable.
403	1·764	Wood.
404	·987	Arable.
405	1·360	Arable.
406	·247	Houses, yard, gardens, and road.
407	·498	Arable.
408	·797	Arable.
409	2·357	Arable.
410	1·141	Arable.
411	1·046	Arable.
412	1·111	Wood.
413	1·000	Wood.
414	·647	Wood.
415	·229	House, garden, &c.
416	2·210	Arable.
417	1·462	Arable.
418	1·603	Pasture, &c.
419	2·287	Arable, &c.
420	1·642	Arable.
421	·483	Houses, garden, and yard.
422	1·629	Arable.
423	1·811	Arable.
424	4·043	Arable, &c.
425	1·415	Arable, &c.
426	2·192	Arable.
427	·387	Houses, gardens, and yards.
428	·643	Arable.
429	·165	House, garden, and yards.
430	1·078	Arable.
431	1·203	Arable, &c.
432	1·397	Arable.
433	1·571	Arable.
434	·107	Pond.
435	3·373	Arable.
436	1·046	Road, &c.
437	1·286	Arable, &c.
438	1·324	Arable.
439	1·745	Arable.
440	1·480	Arable.
441	1·495	Arable.
442	4·682	Arable, &c.
443	·666	Arable.
444	·974	Arable.
445	·794	Arable.
446	·698	Arable.
447	1·234	Arable.
448	·832	Arable.
449	·645	Arable, &c.
450	1·448	Arable.
451	1·211	Arable.
452	·603	Arable.
453	1·829	Arable.
454	3·613	Arable.
455	·197	House and garden.
456	1·049	Arable.
457	1·171	Arable.
458	1·671	Arable.
459	·271	Houses and garden.
460	4·213	Road.
461	·302	Pasture.
462	·743	Houses, yards, gardens, &c.

No. on Plan.	Area in Acres.	Remarks.	No. on Plan.	Area in Acres.	Remarks.
463	2·230	Arable.	512	19·739	Arable, &c.
464	2·466	Arable.	513	·456	Pasture.
465	2·616	Arable.	514	·429	Ponds.
466	2·536	Arable.	515	5·343	Arable.
467	5·239	Arable.	516	·135	Sand pit.
468	6·840	Arable.	517	·444	Pasture.
469	7·355	Arable.	518	13·134	Pasture.
470	3·109	Arable.	519	1·888	Arable.
471	8·570	Pasture.	520	·169	Pond.
472	·176	Pond.	521	7·329	Arable, &c.
473	7·576	Pasture, &c.	522	·254	Ponds.
474	7·233	Arable.	523	·421	Houses and yard.
475	1·145	Arable.	524	·939	Orchard, garden, and yards.
476	·100	Ponds and brushwood.			
477	2·996	Arable, &c.	525	·199	Pasture.
478	2·787	Arable.	526	·490	Rough pasture, &c.
479	5·926	Arable.	527	12·075	Arable.
480	4·155	Arable, &c.	528	19·686	Arable.
481	·269	Ponds and brushwood.	529	11·470	Arable.
482	1·490	Arable.	530	9·150	Arable.
483	5·197	Arable.	531	6·312	Pasture, &c.
484	2·290	Pasture, &c.	532	8·964	Arable, &c.
485	1·241	Pasture.	533	4·723	Wood, &c.
486	4·398	Arable.	534	14·469	Pasture.
487	1·280	Pasture.	535	1·671	Wood.
488	1·589	Pasture, &c.	536	13·543	Arable.
489	4·478	Arable.	537	·199	Ponds.
490	4·463	Arable.	538	13·139	Pasture.
491	2·744	Arable.	539	5·545	Arable.
492	·723	Road, ponds, yard, and house.	540	10·827	Arable.
			541	8·218	Arable.
493	·315	House and garden.	542	6·948	Wood, &c.
494	3·548	Arable.	543	6·787	Pasture, &c.
495	3·514	Arable, &c.	544	21·708	Pasture, &c.
496	·686	Arable.	545	·220	Pond.
497	·349	Houses, garden, and orchard.	546	7·605	Arable, &c.
			547	3·486	Pasture.
498	3·707	Arable.	548	8·018	Pasture.
499	2·733	Arable.	549	2·194	Rough pasture, &c.
500	2·332	Arable.	550	27·379	Pasture, &c.
501	1·893	Arable.	551	·266	Pond.
502	9·586	Arable.	552	1·388	Houses, yards, &c.
503	·188	Ponds.	553	·477	Garden.
504	18·525	Wood.	554	1·096	Orchard, garden, and pond.
505	1·335	Arable.			
506	1·734	Arable.	555	·117	Pond.
507	·949	Arable.	556	·506	Arable, &c.
508	·297	House, garden, and yard.	557	·730	Houses, yards, garden, &c.
509	11·664	Arable.	558	·137	House and garden.
510	7·972	Arable.	559	8·725	Arable.
511	11·246	Arable, &c.	560	5·501	Arable.

No. on Plan.	Area in Acres.	Remarks.
561	24·832	Pasture, &c.
562	22·378	Pasture, &c.
563	·563	Wood, &c.
564	7·023	Pasture, &c.
565	12·781	Arable.
566	15·068	Arable.
567	·100	Pond.
568	26·616	Pasture, &c.
569	4·274	Wood, &c.
570	12·185	Arable, &c.
571	3·779	Wood.
572	12·420	Arable.
573	12·480	Arable.
574	14·794	Arable.
575	·105	Pond (part of).
576	5·263	Arable.
577	10·684	Arable.
578	8·982	Pasture.
579	·187	Pond.
580	10·700	Pasture, &c.
581	7·874	Arable.
582	10·253	Pasture, &c.
583	12·448	Arable.
	2158·573	

RECAPITULATION.

2066·001	Land.
45·320	Roads.
47·252	Water.
2158·573	Total area of the Township of Siddington.

TOWNSHIP OF MARTON (PART OF).

No. on Plan.	Area in Acres.	Remarks.
1	5·617	Pasture.
2	7·941	Arable.
3	5·285	Arable, &c.
4	9·591	Arable.
5	·109	Pond.
6	3·122	Arable.
7	·574	Wood.
8	·260	Ponds.
9	·145	Ponds and rough pasture.
10	·599	Houses, garden, and yards.
11	·537	Houses, garden, and yards.
12	8·634	Arable.
13	7·413	Arable.
14	6·314	Arable.
15	4·744	Arable.
16	26·983	Pasture, &c.
17	6·520	Arable, &c.
18	5·635	Arable, &c.
19	4·811	Arable.
20	8·374	Arable, &c.
21	10·560	Arable.
22	4·198	Arable.
23	·100	Pond.
24	·176	Ponds.
25	5·325	Arable.
26	·181	Pond.
27	15·258	Pasture.
28	1·636	Arable.
29	·256	Arable.
30	·127	Houses, garden, and yard.
31	1·587	Arable.
32	2·362	Arable.
33	5·636	Arable.
34	1·509	Houses and garden.
35	8·435	Arable.
36	7·418	Arable.
36a	1·649	Arable.
37	·942	Arable.
38	5·385	Arable.
39	2·457	Arable.
40	5·048	Arable.
41	·109	Pond.
42	·361	Pasture.
43	·695	Pasture.
44	·809	Houses, orchard, and yards.
45	·224	Orchard.
46	13·311	Arable, &c.
47	·498	Arable.
48	·374	Arable.
49	·389	Arable.
50	·159	Pasture.
51	1·007	Houses, gardens, &c.
52	·783	Arable.
53	1·839	Arable.
54	3·997	Arable.

No. on Plan.	Area in Acres.	Remarks.	No. on Plan.	Area in Acres.	Remarks.
55	4·288	Arable.	105	2·094	Arable.
56	4·445	Arable.	106	1·766	Arable.
57	4·246	Arable.	107	1·853	Arable.
58	4·742	Arable.	108	2·512	Arable.
59	7·338	Arable.	109	2·618	Arable.
60	·126	Pond.	110	6·407	Pasture.
61	5·365	Arable.	111	1·778	Pasture.
62	7·380	Arable.	112	2·145	Arable.
63	4·166	Pasture.	113	2·575	Pasture.
64	3·967	Pasture.	114	·795	Houses, yards, gardens, pasture, &c.
65	4·178	Arable.			
66	·311	Wood.	115	·364	Road.
67	·249	Ponds.	116	1·587	Arable.
68	4·271	Arable.	117	6·402	Arable.
69	7·032	Arable.	118	5·238	Pasture.
70	4·430	Pasture.	119	3·488	Arable.
71	14·860	Pasture.	120	3·762	Pasture.
72	7·168	Pasture.	121	5·949	Arable.
73	·945	Houses and yards.	122	2·051	Arable, &c.
74	·291	Pasture.	122a	1·386	Road.
75	·419	House and garden.	123	32·838	Wood.
76	17·308	Pasture, &c.	124	8·358	Arable, &c.
77	·728	Wood and ponds.	125	1·972	Arable.
78	3·274	Pasture.	126	4·982	Arable.
79	7·296	Arable.	127	3·981	Road.
80	·352	House and garden.	128	2·104	Arable.
81	·327	Pasture.	129	3·676	Arable.
82	·623	Pasture.	130	5·729	Arable.
83	1·402	Pasture.	131	·097	Pond.
84	·321	Arable.	132	4·988	Arable.
85	4·161	Road.	133	·070	Pond (part of).
86	5·489	Pasture.	134	3·176	Arable.
86a	·770	Pasture.	135	·130	Ponds.
87	·118	Houses and garden.	136	4·500	Arable.
88	·928	Pasture.	137	·100	Pond.
89	1·763	Pasture.	138	4·735	Arable.
90	1·906	Pasture.	139	2·700	Arable, &c.
91	·080	Pond.	140	·608	Road.
92	1·220	Pasture.	141	4·435	Arable, &c.
93	1·796	Pasture.	142	·127	Garden.
94	·614	Arable.	143	·093	Pond.
95	·080	Houses and yard.	144	·756	Houses, yards, orchard, &c.
96	·526	Arable.			
97	·801	Arable.	145	4·236	Arable, &c.
98	6·232	Pasture.	146	4·375	Arable, &c.
99	·414	Ponds.	147	5·625	Arable.
100	·427	Arable.	148	3·004	Arable.
101	17·770	Wood.	149	2·438	Arable.
102	1·198	Pasture.	150	·167	Ponds.
103	1·683	Pasture.	151	·299	Brushwood.
104	·284	Houses, garden, and yard.	152	5·446	Arable.
			153	·187	Brushwood and pond.

No. on Plan.	Area in Acres.	Remarks.
154	4·310	Arable.
155	3·072	Arable.
156	2·906	Arable, &c.
157	·234	Brushwood and ponds.
158	4·639	Pasture, &c.
159	·558	Houses, garden, and yard.
160	3·560	Arable.
161	7·671	Arable, &c.
162	3·815	Arable.
163	5·413	Arable and rough pasture.
164	·344	Houses, garden, and yard.
165	1·323	Arable.
166	5·363	Arable.
167	3·998	Arable.
168	2·833	Arable.
169	6·707	Arable.
170	5·532	Arable.
171	·095	Ponds.
172	·273	Arable.
173	5·845	Arable, &c.
174	3·595	Arable, &c.
175	3·938	Arable.
176	·139	Ponds.
177	·393	Marsh and ponds.
178	6·646	Arable.
179	·153	Ponds.
180	7·330	Arable, &c.
181	5·550	Arable.
182	2·966	Arable.
183	4·929	Arable.
184	5·787	Arable.
185	5·800	Arable.
186	9·414	Arable.
187	2·825	Arable.
188	5·165	Arable.
189	4·774	Arable, &c.
190	·129	Ponds.
191	086	Arable.
192	·360	Houses, garden, and yard.
193	2·232	Arable.
194	5·050	Arable.
195	9·895	Arable, &c.
196	·173	Pond.
197	2·001	Arable.
198	6·323	Arable, &c.
199	3·630	Arable, &c.
200	9·434	Arable.
201	9·026	Arable.
202	2·830	Arable.
203	·151	Ponds.
204	12·332	Arable, &c.
205	·313	Bushes and pond.
206	3·776	Arable, &c.
207	·286	Pond.
208	5·625	Arable.
209	4·594	Arable.
210	1·571	Arable.
211	9·952	Arable, &c.
212	7·005	Pasture.
213	·204	Ponds.
214	9·917	Arable, &c.
215	·831	Houses, yards, garden, and road.
216	8·623	Arable.
217	7·672	Pasture.
218	·720	Bushes, ponds, &c.
219	·642	Bushes, ponds, &c.
220	3·615	Pasture, &c.
221	3·928	Pasture, &c.
222	3·009	Pasture, &c.
223	3·800	Pasture, &c.
224	·124	Ponds.
225	3·457	Road.
226	5·626	Arable.
227	6·205	Pasture, &c.
228	·100	Ponds.
229	4·618	Pasture.
230	4·005	Arable.
231	6·703	Arable, &c.
232	8·401	Arable, &c.
233	14·676	Pasture.
234	4·680	Pasture.
235	11·993	Pasture.
236	6·559	Pasture.
237	·161	Ponds.
238	7·166	Arable.
239	6·622	Arable.
240	1·578	Arable.
241	1·490	Arable.
242	·719	Houses and garden.
243	1·735	Arable.
244	2·934	Pasture.
245	·393	Houses, garden, and yard.
246	·532	Orchard.
247	1·299	Pond.
248	·312	Arable.
249	2·137	Road.
250	·807	Orchard.
251	·675	Houses, yards, garden, &c.

No. on Plan.	Area in Acres.	Remarks.	No. on Plan.	Area in Acres.	Remarks.
252	·526	Pasture.	302	2·771	Arable.
253	·136	Stream (part of).	303	7·208	Arable.
254	6·318	Arable.	304	1·034	Houses, yards, garden, &c.
255	3·223	Pasture.			
256	5·765	Arable.	305	·614	Orchard.
257	4·149	Arable.	306	1·183	Arable.
258	·299	Ponds.	307	1·118	Road.
259	6·307	Arable.	307a	·075	Arable.
260	3·624	Arable.	308	1·231	Arable.
261	·802	Houses, garden, and yards.	309	7·729	Arable.
			310	4·727	Arable.
262	4·313	Pasture.	311	2·843	Arable.
263	9·439	Pasture.	312	29·978	Pasture.
264	7·413	Arable, &c.	313	·108	Pond.
265	4·324	Road.	314	10·143	Arable, &c.
266	6·549	Arable, &c.	315	7·672	Arable.
267	23·937	Arable, &c.	316	·918	Arable.
268	3·251	Arable, &c.	317	8·756	Arable.
269	·187	Ponds.	318	9·117	Arable, &c.
270	7·552	Pasture.	319	2·126	Arable, &c.
271	9·585	Arable, &c.	320	·289	Road.
272	·176	Ponds.	321	·314	Orchard.
273	8·220	Arable, &c.	322	·218	Stackyard.
274	·095	Pond.	323	·966	Pasture.
275	·134	Pond.	324	·991	Arable.
276	5·896	Arable, &c.	325	1·449	Arable.
277	4·540	Pasture.	326	·377	House and garden.
278	4·633	Arable.	327	·933	Houses, orchard, and yard.
279	10·920	Arable, &c.			
280	·189	Ponds.	328	·823	Pasture and wood.
281	4·565	Arable.	329	·312	Arable.
282	5·068	Arable.	330	1·339	Arable.
283	3·998	Arable, &c.	331	1·713	Pasture.
284	2·639	Arable.	332	·254	Arable.
285	10·234	Arable, &c.	333	·214	Pasture.
286	8·389	Arable, &c.	334	·717	Pasture.
287	·131	Ponds.	335	1·202	Pasture.
288	15·895	Arable.	336	1·016	Pasture.
289	·174	Ponds.	337	·516	Orchard.
290	·647	Pasture.	338	·311	Houses and garden.
291	·572	Houses, garden, and yard.	339	·443	Arable.
			340	·546	School, playground, and garden.
292	·622	Pasture.			
293	3·201	Road.	341	14·552	Arable.
294	4·262	Arable.	342	·398	Arable.
295	3·497	Arable.	343	·854	Pasture.
296	·186	Pond.	344	·420	Pasture.
297	4·976	Arable.	345	·918	Pasture.
298	8·975	Arable, &c.	346	1·230	Pasture.
299	6·389	Arable.	347	4·725	Arable.
300	9·347	Arable.	348	5·101	Arable.
301	6·621	Arable.	349	3·903	Arable.

No. on Plan.	Area in Acres.	Remarks.	No. on Plan.	Area in Acres.	Remarks.
350	1·647	Arable.	394	·605	House and garden.
351	·251	Houses, garden, and yard.	395	18·412	Pasture, arable, &c.
			396	·244	Pasture.
352	·444	Houses, garden, and pasture.	397	12·798	Arable.
			398	·266	Sand pit.
353	11·988	Arable.	399	5·252	Arable.
354	·244	Houses, garden, and pasture.	400	4·062	Arable.
			401	1·461	Arable.
355	2·023	Arable.	402	5·287	Pasture, &c.
356	·341	Houses and garden.	403	·888	Houses, ornamental ground, yard, &c.
357	·820	Road.			
358	1·385	Houses, yards, garden, and roads.	404	·638	Garden and orchard.
			405	·100	Pond.
359	·968	Pasture.	406	11·099	Pasture.
360	13·037	Arable.	407	11·322	Pasture, &c.
361	·744	Arable, &c.	408	·642	Houses, garden, and yards.
362	4·476	Arable.			
363	3·973	Arable.	409	·162	Pond.
364	·134	House and garden.	410	·234	Old gravel pit.
365	·515	Pasture.	411	11·036	Arable.
366	·304	Houses, garden, and yard.	412	2·832	Pasture.
			413	5·528	Pasture.
367	·080	Pasture.	414	9·643	Pasture.
368	·344	Houses, yard, garden, and pasture.	415	8·548	Pasture.
			416	17·566	Pasture, &c.
369	·339	Orchard.	417	4·496	Pasture, &c.
370	5·502	Arable.	418	7·586	Pasture.
371	1·728	Arable.	419	5·625	Pasture.
372	1·842	Arable.	420	7·244	Arable.
373	8·216	Road.	421	11·553	Arable.
374	·802	Pasture.	422	9·622	Arable.
375	·600	Houses, yard, garden, and pasture.	423	10·363	Arable.
			424	4·080	Arable.
376	·579	Church and graveyard.	425	·699	Pasture.
			426	·463	Pasture.
377	5·417	Arable.	427	·715	Arable.
378	8·424	Arable.	428	·850	Pasture.
379	2·525	Arable.	429	·866	Pasture.
380	4·633	Pasture.	430	·213	House and garden.
381	·368	Arable.	431	1·305	Pasture.
382	14·045	Arable, &c.	432	1·803	Road.
383	8·901	Arable.	433	8·500	Pasture.
384	6·922	Arable.	434	·359	Pasture.
385	4·674	Arable.	435	·724	Wood.
386	·455	Arable.	436	34·741	Wood.
387	·105	Pond.	437	20·852	Wood.
388	1·369	Arable.	438	2·503	Arable.
389	6·587	Arable.	439	2·886	Road.
390	4·753	Pasture.	440	·381	House and garden.
391	4·747	Arable.	441	3·352	Arable.
392	2·570	Arable.	442	7·864	Pasture, &c.
393	15·890	Arable.	443	7·885	Arable.

No. on Plan.	Area in Acres.	Remarks.
444	6·395	Arable.
445	4·166	Pasture.
446	15·498	Pasture, &c.
447	·100	Pond.
448	8·025	Pasture, &c.
449	12·147	Arable, &c.
450	·424	Orchard.
451	11·510	Arable, &c.
452	18·206	Pasture, &c.
453	·239	Ponds.
454	7·111	Arable, &c.
455	7·101	Pasture, &c.
456	·098	Ponds.
457	·205	Ponds.
458	·194	Ponds.
459	1·451	Brickfield, &c.
460	6·474	Arable, &c.
461	12·876	Pasture, &c.
462	12·817	Arable, &c.
463	9·284	Pasture.
464	13·560	Arable.
465	·201	Pond.
466	5·185	Arable.
467	15·852	Pasture, &c.
468	·219	Pond.
469	3·448	Arable.
470	·399	Road.
471	8·145	Pasture.
472	4·657	Arable.
472a	·513	Arable.
473	3·819	Pasture.
474	4·919	Pasture.
475	·102	Ponds.
476	·174	Rough pasture.
477	·331	Road.
478	·161	Houses, gardens, and yard.
	1964·307	

RECAPITULATION.

1915·811	Land.
39·481	Roads.
9·015	Water.
1964·307	Area of the Township of Marton (part of).

NOTE.—The remaining part of Marton Township is situate in Gawsworth Parish.

RECAPITULATION FOR THIS PART OF THE PARISH.

11605·527	Land.
244·930	Roads.
14·177	Railways.
169·755	Water.
12034·389	Area of the Parish of Prestbury (Part III.), in the County of Chester.

INDEX TO PLACES

IN THE

PARISH OF PRESTBURY, PART III.

COUNTY OF CHESTER.

Name of Place.	No. of Sheet. 6-inch scale.	No. of Sheet. 25·344 in. scale.
Acrenook - -	XXXV.	16
Astle Hall -	XXXVI.	8
Astle - -	"	"
Astle Park -	"	12
Bag Brook - -	XXXV.	8
Badgerbank -	"	15
Bank - -	XLIII.	5
Beechtree - -	XXXV.	15
Bearhurst -	XXXVI.	10
Birch Coppice -	XXXV.	12
Birtleshill - -	XXXVI.	5
Birchtree - -	"	6
Blakehouse - -	"	13
Bodkin - -	XXXV.	16
Bottomend - -	XLIII.	1
Brook - -	XXXV.	16
Broadside Cottages	XXXVI.	7
Broomfield - -	"	11
Brickbank -	"	"
Broadoak - -	"	13
Brickbank -	"	"
Broadhall - -	XLII.	4
Broad Hill -	"	8
Carditch - -	XLIII.	1
Capesthorne Park -	XXXVI.	9
Capesthorne Hall -	"	"
Chelford - -	XXXV.	8
Chelford House -	"	"
Chapelhouse -	XLIII.	5
Chapelbrook Cottages - -	"	"
County Cricket Ground - -	XXXV.	8
Clayhill - -	XXXVI.	16
Cocksmoss - -	XLIII.	5
Dale Villa -	XXXV.	8
Dairy - -	"	16
Deans Rough -	"	"
Deansrough - -	"	"
Dingle Smithy -	"	15
Dicklow Cob -	XLII.	4
East Lodge - -	XXXVI.	9
Firtree - -	"	13
Gleadsmoss - -	XLII.	8
Gorsley Green -	XLIII.	1
Gorseyknowl -	XXXV.	16
Grange - -	"	8
Greenbank -	XXXVI.	7
Haropgreen - -	XXXV.	16
Hazlewall - -	XXXVI.	14
Henburymoss -	"	10
Henbury Hall -	"	11
Henshaw Hall -	"	14
High Lodge -	"	6
Hillsgreen - -	"	13
Home Farm -	XXXV.	12
Home Farm -	"	"
Hornpipehall -	"	16
Home Farm -	XXXVI.	9
Horseshoe - -	"	"
Hollybank -	"	11
Home Farm -	XLII.	3
Hodgehill - -	"	4
Jodrellbank -	XXXV.	15
Knowsley - -	"	8

Name of Place.	No. of Sheet. 6-inch scale.	No. of Sheet. 25·344 in. scale.
Lapwinghall -	XXXV.	12
Lingards - -	XXXVI.	10
Lodge - -	"	"
Longfold - -	"	13
Lodge - -	"	"
Lower Pexall -	"	14
Lower Pikelow -	XLIII.	1
Manor House -	XXXV.	8
Marlearth - -	XXXVI.	10
Marton - -	XLIII.	5
Marton Mere -	"	"
Marton Hall -	"	"
Martonheath -	"	2
Martongate - -	"	"
Mereleigh -	XXXV.	6
Meadowbank -	XXXVI.	13
Messuage - -	XLII.	8
Mere Cottage -	XLIII.	5
Midgeleybrow -	XXXV.	16
Millhouse - -	XXXVI.	6
Millbank Cottage -	XLIII.	5
Mount - -	XXXVI.	6
Moss Cottages -	"	7
Norfolk - -	XXXV.	12
North Lodge -	XXXVI.	9
Northwood -	XLIII.	1
Oak - -	"	5
Oakleigh - -	XXXV.	8
Oakwood - -	"	16
Old Hall - -	XXXVI.	6
Paradise - -	XLII.	8
Parsonage - -	XXXV.	"
Pale - -	XXXVI.	6
Parkhouse - -	"	"
Parsonage -	"	7
Parsonage - -	"	13
Parsonage -	XLIII.	5
Pexall - -	XXXVI.	10
Piggotthill -	XXXV.	12
Pikelow - -	XLIII.	2
Putty Row -	XXXVI.	11
Redes Mere - -	"	13
Redesmere -	"	"
Rough-hey - -	"	6
Sandbach - -	"	10
Sandpit - -	XLIII.	5
Siddington Hall -	XXXVI.	13
Siddington Mill -	"	"
Simpsonsbrow -	"	"
Siddington Moss -	"	"
Siddington Heath -	XLIII.	1
Snapebrook - -	XXXVI.	13
Smiths Green -	XXXV.	16
Spinks Terrace -	XXXVI.	6
Sycamore Cottages	"	11
Shellmirehill -	XLII.	4
Titheburn - -	"	"
The Park - -	XXXVI.	9
The Cave - -	"	10
Thornycroft Lodge	"	14
Thornycroft Hall -	"	"
Turnock - -	XLIII.	1
Welltrough-hall -	XLII.	4
Whitecroft Heath -	XXXV.	16
Whisterfield -	"	"
Whirley Hall -	XXXVI.	6
Whisterfield -	"	13
Withington Park -	XXXV.	12
Withington Hall -	"	"
Withingtongreen -	"	15
Wickenhall - -	XXXVI.	13
Windyharbour Cottage - -	XLII.	4
Windyharbour -	"	"
Woodhouse - -	"	"
Woodlands -	XXXV.	8
Yewtree - -	"	"
Yewtree - -	XXXVI.	6
Yew-wood -	"	11

LONDON:
Printed by George E. Eyre and William Spottiswoode,
Printers to the Queen's most Excellent Majesty.
For Her Majesty's Stationery Office.

DEPÔTS FOR THE SALE OF ORDNANCE MAPS, &c.

ENGLAND AND WALES.

1, Saint Martin's Place, Charing Cross—LONDON.

SCOTLAND.

Ordnance Survey Office, Post-office Buildings—EDINBURGH.

IRELAND.

Ordnance Survey Office, Phœnix Park—DUBLIN.

ORDNANCE SURVEY OF ENGLAND.

BOOK OF REFERENCE TO THE PLAN

OF THE

PARISH OF PULFORD

(HUNDRED OF BROXTON),

IN THE

COUNTY OF CHESTER,

CONTAINING 2588·684 ACRES.

MAJOR-GENERAL SIR HENRY JAMES, R.E., F.R.S., F.G.S., &c.,
DIRECTOR-GENERAL OF THE ORDNANCE SURVEY.

LONDON:
PRINTED BY GEORGE E. EYRE AND WILLIAM SPOTTISWOODE,
PRINTERS TO THE QUEEN'S MOST EXCELLENT MAJESTY.
FOR HER MAJESTY'S STATIONERY OFFICE.

1874.

Price One Shilling.

ORDNANCE SURVEY OF ENGLAND.

BOOK OF REFERENCE TO THE PLAN

OF THE

PARISH OF PULFORD

(HUNDRED OF BROXTON),

IN THE

COUNTY OF CHESTER,

CONTAINING 2588·684 ACRES.

MAJOR-GENERAL SIR HENRY JAMES, R.E., F.R.S., F.G.S., &c.,
DIRECTOR-GENERAL OF THE ORDNANCE SURVEY.

LONDON:
PRINTED BY GEORGE E. EYRE AND WILLIAM SPOTTISWOODE,
PRINTERS TO THE QUEEN'S MOST EXCELLENT MAJESTY.
FOR HER MAJESTY'S STATIONERY OFFICE.

1874.

Price One Shilling.

ORDNANCE SURVEY OF ENGLAND

PARISH OF PULFORD

CHESHIRE

INDEX TO THE SHEETS

EXPLANATORY REMARKS.

The scale of the Parish Plans is the 1-2500th of the actual length on the ground, and is equal to 25·344 inches to a mile, or 3·157 chains to an inch, which is very approximately equal to one square inch to one acre, the square of 1·0018 inch being equal to one acre.

The length of each sheet is 1½ miles, and the width 1 mile, the area of each sheet is therefore 960 acres.

Each enclosure has a reference number to the area which is given in this Book.

The Braces (∫) on the plans are to indicate that the spaces so braced are included under the same reference number.

The Altitudes in feet above the Mean Level of the Sea are written thus—31·4.

The Scale of the Plans of the County is 6 inches to a mile, and each sheet contains the same area as 16 sheets of the Parish Plans. There is therefore a double reference number to each sheet, as VI. 9., the Roman Numerals referring to the County Plans, the Arabic Figures to the Parish Plans.

The dimensions of the sheets on the Six-inch scale being four miles by six miles the area is twenty-four square miles, equal to 15,360 acres.

The following are the characters employed on the Ordnance Plans on the Scales of 1–2500, and 6 inches to a mile :—

County Names	C	Hundreds or Wards	W
Parishes	P	Townships	T
Extra Parochial	E	Division of Townships	T

Antiquities ..... { ROMAN / Druidical or Saxon / Norman or Subsequent

The descriptions of the boundaries are shown by the following initials :—

Centre of Stream	*C.S.*	Centre of Fence	*C.F.*
Centre of Road	*C.R.*	Top of Cop	*T.C.*
Side of Stream or Drain ...	*S.S.* or *S.D.*	Centre of Wall	*C.W.*
Root of Hedge	*R.H.*	Defaced	*Def.*
Face of Wall	*F.W.*	Track of Stream	*T.S.*

Undefined ..... *Und.*

Where a change occurs in the boundaries, the symbol [o—o] is used to show the part at which the change takes place.

N.B.—To convert Decimal Fractions of an Acre into Roods and Perches, multiply the decimal first by 4 and then by 40, preserving the same number of decimals in the product.

Examples—

	Acres.		Acres.
	633·357		527·013
	4		4
	1·428		·052
	40		40
A. R. P.		A. R. P.	
633 1 17	17·120	527 0 2	2·080

TABLE

FOR CONVERTING DECIMAL PARTS OF AN ACRE INTO ROODS AND PERCHES.

Perch.	0 Rood.	1 Rood.	2 Roods.	3 Roods.	Perch.	0 Rood.	1 Rood.	2 Roods.	3 Roods.
0	·000	·250	·500	·750	21	·131	·381	·631	·881
1	·006	·256	·506	·756	22	.137	·387	·637	·887
2	·012	·262	·512	·762	23	·144	·394	·644	·894
3	·019	·269	·519	·769	24	·150	·400	·650	·900
4	·025	·275	·525	·775	25	·156	·406	·656	·906
5	·031	·281	·531	·781	26	·162	·412	·662	·912
6	·037	·287	·537	·787	27	·169	·419	·669	·919
7	·044	·294	·544	·794	28	·175	·425	·675	·925
8	·050	·300	·550	·800	29	·181	·431	·681	·931
9	·056	·306	·556	·806	30	·187	·437	·687	·937
10	·062	·312	·562	·812	31	·194	·444	·694	·944
11	·069	·319	·569	·819	32	·200	·450	·700	·950
12	·075	·325	·575	·825	33	·209	·456	·706	·956
13	·081	·331	·581	.831	34	·212	·462	·712	·962
14	·087	·337	·587	·837	35	·216	·469	·719	·969
15	·094	·344	·594	·844	36	·225	·475	·725	·975
16	·100	·350	·600	·850	37	·231	·481	·731	·981
17	·106	·356	·606	·856	38	·237	·487	·737	·987
18	·112	·362	·612	·862	39	·244	·494	·744	·994
19	.119	·369	·619	·869	40	·250	·500	·750	1·000
20	·125	·375	·625	·875					

PARISH OF PULFORD,

IN THE

COUNTY OF CHESTER.

HUNDRED OF BROXTON.

INDEX TO TOWNSHIPS.

Township, &c.	Area in Acres.	Page.
Poulton - - - - - -	1405·267	3
Pulford - - - - - -	1183·417	1
Total area of the Parish -	2588·684	

PARISH OF PULFORD,

IN THE

COUNTY OF CHESTER—(Western Division).

HUNDRED OF BROXTON.

No. on Plan.	Area in Acres.	Remarks.	No. on Plan.	Area in Acres.	Remarks.
TOWNSHIP OF PULFORD.			38	2·750	Arable.
			39	2·807	Arable, &c.
1	1·922	Arable, &c.	40	4·562	Arable.
2	2·247	Wood.	41	9·503	Arable.
3	19·829	Arable, &c.	42	3·623	Arable.
4	22·025	Arable, &c.	43	3·638	Arable.
5	·658	Arable.	44	·363	Road.
6	1·352	Arable.	45	6·135	Arable, &c.
7	8·131	Arable, &c.	46	3·205	Arable.
8	·796	Wood, &c.	47	5·340	Road.
9	2·617	Arable, &c.	48	5·414	Arable, &c.
10	1·042	Houses, orchard, &c.	49	5·047	Arable, &c.
11	·340	Arable.	50	18·506	Arable, &c.
12	2·214	Arable, &c.	51	11·984	Arable, &c.
13	1·098	Road.	52	13·414	Arable, &c.
14	3·161	Arable, &c.	53	16·552	Arable, &c.
15	3·200	Arable, &c.	54	9·464	Arable, &c.
16	6·038	Arable, &c.	55	4·871	Arable, &c.
17	5·238	Arable.	56	15·405	Arable, &c.
18	6·811	Arable, &c.	57	17·499	Arable, &c.
19	1·819	Arable, &c.	58	18·061	Arable, &c.
20	4·028	Arable, &c.	59	·701	Wood.
21	7·446	Arable, &c.	60	19·450	Arable, &c.
22	5·536	Arable.	61	·634	Wood.
23	6·307	Arable, &c.	62	1·195	Wood.
24	5·926	Arable, &c.	63	3·586	Houses, orchard, &c.
25	2·261	Arable.	64	·852	Arable, &c.
26	6·562	Arable, &c.	65	·360	Wood.
27	3·576	Arable, &c.	66	4·632	Arable.
28	3·542	Arable, &c.	67	15·721	Pasture, &c.
29	6·103	Arable, &c.	68	20·263	Arable, &c.
30	10·404	Arable, &c.	69	·654	Road.
31	1·891	Arable.	70	12·892	Arable, &c.
32	9·086	Arable, &c.	71	1·790	Arable, &c.
33	1·657	Arable.	72	1·634	Arable, &c.
34	1·028	House, gardens, &c.	73	·666	Pasture, &c.
35	3·921	Arable.	74	1·809	Houses, gardens, &c.
36	5·571	Railway.	75	2·956	Houses, gardens, &c.
37	5·500	Arable, &c.	76	·653	Wood.

No. on Plan.	Area in Acres.	Remarks.	No. on Plan.	Area in Acres.	Remarks.
77	·520	Wood, &c.	129	7·649	Road.
78	1·214	Wood, &c.	130	2·264	Arable, &c.
79	2·183	Arable, &c.	131	15·233	Pasture, &c.
80	·199	Pond (part of).	132	3·918	Meadow, &c.
81	7·901	Arable.	133	2·859	Meadow, &c.
82	3·876	Arable.	134	3·626	Arable.
83	9·851	Pasture, &c.	135	9·605	Arable, &c.
84	8·661	Arable, &c.	136	·205	Wood.
85	4·376	Arable, &c.	137	17·041	Arable, &c.
86	5·925	Arable, &c.	138	18·454	Arable, &c.
87	7·975	Pasture, &c.	139	7·263	Arable, &c.
88	·764	Arable.	140	6·130	Arable, &c.
89	·574	Arable, &c.	141	3·767	Arable.
90	·487	Arable, &c.	142	3·031	Arable, &c.
91	·569	Houses, yards, &c.	143	8·117	Arable, &c.
92	1·059	Arable.	144	2·484	Arable.
93	2·095	Arable.	145	5·774	Arable, &c.
94	·273	Wood.	146	12·515	Arable, &c.
95	·693	Arable.	147	6·811	Arable, &c.
96	2·139	Wood, &c.	148	·365	Wood.
97	·355	House, gardens, &c.	149	1·302	Houses, gardens, &c.
98	·552	Road.	150	1·006	Wood, &c.
99	3·717	Arable.	151	1·157	Houses, gardens, &c.
100	·398	Road.	152	·774	Wood.
101	1·620	Arable, &c.	153	·174	Road.
102	4·977	Arable, &c.	154	1·579	Arable.
103	·150	Arable, &c.	155	·684	Houses, garden, &c.
104	·266	Arable.	156	·986	Arable, &c.
105	1·907	Houses, gardens, &c.	157	1·245	Arable, &c.
106	·454	Arable.	158	1·339	Arable, &c.
107	3·661	Arable.	159	1·914	Arable.
108	8·638	Pasture, &c.	160	11·292	Arable, &c.
109	6·487	Arable, &c.	161	11·317	Arable, &c.
110	7·440	Arable, &c.	162	10·584	Arable, &c.
111	11·908	Arable, &c.	163	9·010	Arable, &c.
112	5·399	Arable, &c.	164	11·005	Arable, &c.
113	14·964	Pasture, &c.	165	15·280	Arable, &c.
114	·960	Houses, gardens, &c.	166	·127	Wood.
115	·356	Wood.	167	·214	Wood.
116	2·760	Arable, &c.	168	27·781	Ornamental ground.
117	1·301	Arable.	169	·182	Wood.
118	·544	Wood.	170	1·117	House, garden, &c.
119	·452	Wood.	171	·457	Wood.
120	2·540	Houses, orchard, &c.	172	1·122	Houses, garden, &c.
121	6·007	Arable, &c	173	20·290	Arable, &c.
122	13·278	Pasture, &c.	174	2·116	Arable.
123	8·749	Arable, &c.	175	1·647	Arable.
124	8·980	Arable, &c.	176	8·531	Arable, &c.
125	4·090	Arable.	177	·541	Houses, garden, &c.
126	4·856	Arable, &c.	178	·232	Arable.
127	1·658	Arable.	179	8·972	Arable, &c.
128	·736	Wood, &c.	180	23·407	Arable, &c.

No. on Plan.	Area in Acres.	Remarks.
181	·553	Wood, &c.
182	·367	House, garden, &c.
183	1·274	Arable, &c.
184	3·716	Arable.
185	4·549	Arable, &c.
186	3·658	Arable, &c.
187	5·357	Arable.
188	1·205	Houses, ornamental ground, &c.
189	·180	Wood.
190	·586	Houses, gardens, &c.
191	1·443	Arable, &c.
192	·625	Houses, garden, &c.
193	5·670	Houses, gardens, &c.
194	·473	Road.
195	1·799	Houses, gardens, &c.
196	1·365	Houses, ornamental ground, &c.
197	6·096	Meadow, &c.
198	·569	Wood.
199	2·812	Arable, &c.
200	·511	Orchard.
201	5·740	Arable, &c.
202	4·410	Arable.
203	12·049	Wood, &c.
204	12·835	Arable, &c.
205	·474	Houses, garden, &c.
206	·568	Road.
207	2·892	Road.
208	20·606	Arable, &c.
209	13·547	Wood, &c.
210	11·332	Arable, &c.
211	8·976	Arable.
212	21·522	Arable, &c.
213	12·817	Arable, &c.
214	1·352	Stream (half of).
215	9·320	Arable, &c.
216	27·711	Arable, &c.
217	16·919	Arable, &c.
218	·223	Stream.
219	1·853	Meadow.
	1183·417	

RECAPITULATION.

1155·911	Land.
20·161	Roads.
5·571	Railway.
1·774	Water.
1183·417	Total area of the Township of Pulford.

TOWNSHIP OF POULTON.

No. on Plan.	Area in Acres.	Remarks.
1	7·207	Arable, &c.
2	8·417	Arable, &c.
3	5·827	Arable, &c.
4	10·395	Arable, &c.
5	7·839	Arable, &c.
6	7·536	Arable, &c.
7	8·486	Arable.
8	1·669	Pasture, ponds, &c.
9	·242	Arable.
10	23·996	Arable, &c.
11	5·498	Arable, &c.
12	4·500	Arable, &c.
13	·488	Wood, &c.
14	·174	Arable.
15	·588	Houses, gardens, &c.
16	6·546	Arable.
17	1·446	Road.
18	5·252	Arable, &c.
19	24·740	Arable, &c.
20	22·441	Wood, &c.
21	13·393	Arable, &c.
22	·590	Wood.
23	·269	Wood, &c.
24	12·563	Arable, &c.
25	13·587	Arable, &c.
26	19·073	Arable, &c.
27	26·450	Arable, &c.
28	1·506	Road.
29	3·273	Wood.
30	79·503	Deer park (part of).
31	1·368	Wood.
32	·625	Stream (part of).
33	1·949	Wood, &c.
34	29·031	Arable, &c.

No. on Plan.	Area in Acres.	Remarks.	No. on Plan.	Area in Acres.	Remarks.
35	9·703	Arable, &c.	85	·467	Arable.
36	·110	Wood.	86	1·381	Arable.
37	17·172	Meadow.	87	1·419	Houses, yards, &c.
38	10·861	Stream (part of).	88	·776	Arable.
39	32·843	Meadow, &c.	89	2·676	Houses, gardens, &c.
40	3·255	Houses, orchard, &c.	90	13·199	Arable, &c.
41	10·091	Arable, &c.	91	11·084	Arable, &c.
42	22·964	Arable, &c.	92	8·190	Arable, &c.
43	12·027	Arable, &c.	93	13·482	Arable, &c.
44	2·456	Wood.	94	16·727	Arable, &c.
45	41·147	Ornamental ground.	95	15·825	Arable, &c.
46	16·631	Wood, &c.	96	24·506	Arable, &c.
47	4·615	Meadow.	97	9·122	Arable, &c.
48	22·430	Arable, &c.	98	8·099	Arable, &c.
49	10·824	Arable.	99	9·466	Arable, &c.
50	·325	House, garden, &c.	100	4·700	Arable.
51	·725	Wood and ponds.	101	18·790	Arable, &c.
52	11·734	Arable, &c.	102	18·969	Arable, &c.
53	2·201	Arable, &c.	103	11·108	Arable.
54	1·383	Arable.	104	121·224	Wood, &c.
54a	·090	Wood.	105	20·950	Meadow.
55	2·082	Arable.	106	2·690	Pond.
56	2·274	Wood, &c.	107	10·348	River (half of).
56a	·150	Wood, &c.	108	2·007	Arable.
57	2·132	Arable.	109	·590	Arable.
58	5·194	Arable, &c.	110	2·450	Arable, &c.
59	·476	Wood.	111	·443	Arable.
60	12·926	Arable, &c.	112	3·323	Arable.
61	2·824	Road.	113	·283	House, garden, &c.
62	2·820	Houses, gardens, &c.	114	·544	Waste.
63	·211	Arable.	115	15·421	Arable.
64	·398	House, orchard, &c.	116	·881	Wood and pond.
65	·943	Arable.	117	8·914	Arable.
66	6·018	Arable, &c.	118	3·309	Arable.
67	5·273	Arable.	119	1·316	House, gardens, &c.
68	6·378	Arable, &c.	120	1·447	Meadow, &c.
69	21·814	Wood, &c.	121	2·685	Meadow, &c.
70	1·500	Arable.	122	·789	Arable.
71	5·243	Arable, &c.	123	1·600	Arable.
72	1·121	Houses, gardens, &c.	124	1·667	Arable.
73	1·111	Arable, &c.	125	1·877	Houses, yards, &c.
74	1·722	Arable.	126	2·760	Arable.
75	·969	Houses, garden, &c.	127	1·438	Arable, &c.
76	·462	Arable.	128	8·711	Arable.
77	·126	Arable, &c.	129	26·399	Arable, &c.
78	·460	Pasture, &c.	130	19·169	Arable, &c.
79	·168	Wood.	131	20·044	Arable, &c.
80	·609	Wood.	132	·318	Road.
81	5·193	Arable, &c.	133	3·049	Houses, gardens, &c.
82	17·057	Arable, &c.	134	4·177	Road.
83	10·819	Arable, &c.	135	6·786	Arable.
84	·430	Arable.	136	8·778	Arable.

No. on Plan.	Area in Acres.	Remarks.
137	11·954	Arable, &c.
138	17·887	Arable, &c.
139	14·089	Arable.
140	18·028	Arable, &c.
141	3·754	Meadow.
142	12·415	Arable.
143	15·783	Arable.
144	15·354	Arable.
145	·304	Wood, &c.
146	2·558	Meadow.
147	6·777	Meadow.
148	13·331	Arable, &c.
149	21·223	Arable, &c.
150	12·810	Meadow.
151	6·846	Meadow.
152	·624	Stream.
153	4·110	Meadow.
154	·406	Meadow.
155	6·038	Meadow.
156	·542	Meadow.
157	·340	Stream.
158	14·764	Meadow.
	1405·267	

RECAPITULATION.

1369·508	Land.
10·271	Roads.
25·488	Water.
1405·267	Total area of the Township of Poulton.

RECAPITULATION FOR THE PARISH.

2525·419	Land.
30·432	Roads.
5·571	Railway.
27·262	Water.
2588·684	Total area of the Parish of Pulford, in the County of Chester.

INDEX TO PLACES

IN THE

PARISH OF PULFORD.

COUNTY OF CHESTER.

Name of Place.	No. of Sheet.		Name of Place.	No. of Sheet.	
	6-inch scale.	25·344 in. scale.		6-inch scale.	25·344 in. scale.
Cuckoo's Nest -	XLVI.	10	Poultonhall Farm -	XLVI.	11
Chapelhouse Farm	"	15	Pulford - -	"	14
			Pulford Hall -	"	"
Ironbridge Lodge -	"	11	Poulton - -	"	"
			Poulton Old Hall -	"	15
Meadow House -	"	9			
Moorfield Barn -	"	"	The Elms - -	"	10
Oldfields - -	"	10	Yewtree Farm -	"	14

LONDON:
Printed by George E. Eyre and William Spottiswoode,
Printers to the Queen's most Excellent Majesty.
For Her Majesty's Stationery Office.

DEPÔTS FOR THE SALE OF ORDNANCE MAPS, &c.

ENGLAND AND WALES.

1, Saint Martin's Place, Charing Cross—LONDON.

SCOTLAND.

Ordnance Survey Office, Post-office Buildings—EDINBURGH.

IRELAND.

Ordnance Survey Office, Phœnix Park—DUBLIN.

ORDNANCE SURVEY OF ENGLAND.

BOOK OF REFERENCE TO THE PLAN

OF THE

PARISH OF ROSTHERNE

(HUNDREDS OF BUCKLOW AND MACCLESFIELD),

IN THE

COUNTY OF CHESTER,

CONTAINING 19784·920 ACRES.

MAJOR-GENERAL JOHN CAMERON, C.B., R.E., F.R.S.,
DIRECTOR-GENERAL OF THE ORDNANCE SURVEY.

LONDON:
PRINTED BY GEORGE E. EYRE AND WILLIAM SPOTTISWOODE,
PRINTERS TO THE QUEEN'S MOST EXCELLENT MAJESTY.
FOR HER MAJESTY'S STATIONERY OFFICE

1877.

Price Four Shillings.

ORDNANCE SURVEY OF ENGLAND.

BOOK OF REFERENCE TO THE PLAN

OF THE

PARISH OF ROSTHERNE

(HUNDREDS OF BUCKLOW AND MACCLESFIELD),

IN THE

COUNTY OF CHESTER,

CONTAINING 1784.920 ACRES.

MAJOR-GENERAL JOHN CAMERON, C.B., R.E., F.R.S.,
DIRECTOR-GENERAL OF THE ORDNANCE SURVEY.

LONDON:
PRINTED BY GEORGE E. EYRE AND WILLIAM SPOTTISWOODE,
PRINTERS TO THE QUEEN'S MOST EXCELLENT MAJESTY.
FOR HER MAJESTY'S STATIONERY OFFICE
1877.
Price Four Shillings

[7412.—50.—4/77.]

e

e

,

s

nt

.F.
.C.
W.
Def.
.S.

the

PAR

Publish

Note.–
19.20.2
BOWD
on St

EXPLANATORY REMARKS.

The scale of the Parish Plans is the 1-2500th of the actual length on the ground, and is equal to 25·344 inches to a mile, or 3·157 chains to an inch, which is very approximately equal to one square inch to one acre, the square of 1·0018 inch being equal to one acre.

The length of each sheet is 1½ miles, and the width 1 mile, the area of each sheet is therefore 960 acres.

Each enclosure has a reference number to the area which is given in this Book.

The Braces (∫) on the plans are to indicate that the spaces so braced are included under the same reference number.

The Altitudes in feet above the Mean Level of the Sea are written thus—31·4.

The Scale of the Plans of the County is 6 inches to a mile, and each sheet contains the same area as 16 sheets of the Parish Plans. There is therefore a double reference number to each sheet, as VI. 9., the Roman Numerals referring to the County Plans, the Arabic Figures to the Parish Plans.

The dimensions of the sheets on the Six-inch scale being four miles by six miles, the area is twenty-four square miles, equal to 15,360 acres.

The following are the characters employed on the Ordnance Plans on the Scales of 1-2500, and 6 inches to a mile :—

County Names	C	Hundreds or Wards	W
Parishes	P	Townships	T
Extra Parochial	E	Division of Townships	T

Antiquities ..... { ROMAN / Druidical or Saxon / Norman or Subsequent

The descriptions of the boundaries are shown by the following initials :—

Centre of Stream	*C.S.*	Centre of Fence	*C.F.*
Centre of Road	*C.R.*	Top of Cop	*T.C.*
Side of Stream or Drain ...	*S.S.* or *S.D.*	Centre of Wall	*C.W.*
Root of Hedge	*R.H.*	Defaced	*Def.*
Face of Wall	*F.W.*	Track of Stream	*T.S.*

Undefined ..... *Und.*

Where a change occurs in the boundaries, the symbol [o—o] is used to show the part at which the change takes place.

N.B.—To convert Decimal Fractions of an Acre into Roods and Perches, multiply the decimal first by 4 and then by 40, preserving the same number of decimals in the product.

Examples—

	Acres.		Acres.
	633·357		527·013
	4		4
	1·428		·052
	40		40
A. R. P.	17·120	A. R. P.	2·080
633 1 17		527 0 2	

TABLE

FOR CONVERTING DECIMAL PARTS OF AN ACRE INTO ROODS AND PERCHES.

Perch.	0 Rood.	1 Rood.	2 Roods.	3 Roods.	Perch.	0 Rood.	1 Rood.	2 Roods.	3 Roods.
0	·000	·250	·500	·750	21	·131	·381	·631	·881
1	·006	·256	·506	·756	22	·137	·387	·637	·887
2	·012	·262	·512	·762	23	·144	·394	·644	·894
3	·019	·269	·519	·769	24	·150	·400	·650	·900
4	·025	·275	·525	·775	25	·156	·406	·656	·906
5	·031	·281	·531	·781	26	·162	·412	·662	·912
6	·037	·287	·537	·787	27	·169	·419	·669	·919
7	·044	·294	·544	·794	28	·175	·425	·675	·925
8	·050	·300	·550	·800	29	·181	·431	·681	·931
9	·056	·306	·556	·806	30	·187	·437	·687	·937
10	·062	·312	·562	·812	31	·194	·444	·694	·944
11	·069	·319	·569	·819	32	·200	·450	·700	·950
12	·075	·325	·575	·825	33	·209	·456	·706	·956
13	·081	·331	·581	·831	34	·212	·462	·712	·962
14	·087	·337	·587	·837	35	·216	·469	·719	·969
15	·094	·344	·594	·844	36	·225	·475	·725	·975
16	·100	·350	·600	·850	37	·231	·481	·731	·981
17	·106	·356	·606	·856	38	·237	·487	·737	·987
18	·112	·362	·612	·862	39	·244	·494	·744	·994
19	·119	·369	·619	·869	40	·250	·500	·750	1·000
20	·125	·375	·625	·875					

PARISH OF ROSTHERNE,

IN THE

COUNTY OF CHESTER.

HUNDREDS OF BUCKLOW AND MACCLESFIELD.

INDEX TO TOWNSHIPS.

Township.	Area in Acres.	Page.
Agden (part of), Parish of Rostherne (Proper) - -	382·771	14
" " " " (Detached, No. 7) -	8·976	32
Bollington (part of), Parish of Rostherne (Proper) - -	287·664	1
" " " " (Detached, No. 1) -	4·242	31
" " " " (" No. 2) -	9·745	31
" " " " (" No. 3) -	14·396	31
" " " " (" No. 4) -	·583	31
" " " " (" No. 5) -	1·402	32
" (Detached) " " (" No. 6) -	·191	32
High Legh - - - - -	4522·121	2
Marthall-cum-Warford, Parish of Rostherne (Detached, No. 8)	1799·294	32
Mere - - - - - -	2518·994	20
Millington - - - - - -	747·276	15
Peover Superior - - - - -	2973·888	35
Rostherne - - - - - -	1524·291	17
Snelson - - - - - -	427·806	43
Tabley Superior - - - - -	2671·193	25
Tatton - - - - - -	1890·087	24
Total area of the Parish - - - -	19784·520	

PARISH OF ROSTHERNE,

IN THE

COUNTY OF CHESTER—(MID-DIVISION).

HUNDREDS OF BUCKLOW AND MACCLESFIELD.

No. on Plan.	Area in Acres.	Remarks.
TOWNSHIP OF BOLLINGTON (PART OF).		
1	3·533	Pasture.
2	2·475	Pasture.
3	1·511	Pasture.
4	2·596	Arable, &c.
5	3·568	Arable and trees.
6	·668	Pasture.
7	4·153	Pasture.
8	2·147	Arable.
9	·109	Road.
10	1·264	Wood.
11	1·372	Arable.
12	4·371	Arable.
13	1·193	Pasture and trees.
14	6·664	Pasture and trees.
15	3·796	Arable.
16	·261	Arable.
17	2·477	Road.
18	1·197	Houses, garden, &c.
19	·135	Arable.
20	2·288	Arable and trees.
21	2·087	Rough pasture, &c.
22	1·212	Arable.
23	·767	Arable.
24	3·250	Rough pasture, &c.
25	3·458	Canal.
26	·925	Towing path.
27	4·532	Arable and tree.
28	·952	Arable.
29	2·271	Pasture and shed.
30	1·238	Pasture.
31	2·335	Arable.
32	1·387	Pasture.
33	·939	Rough pasture, &c.
34	2·591	Pasture, &c.
35	·873	Orchard.
36	·799	Orchard.
37	·513	Arable.
38	2·076	Pasture.
39	·252	River Bollin (part of).
40	1·962	Houses, gardens, &c.
41	·423	Road.
42	1·002	Pasture, house, &c.
43	1·370	Pasture.
44	3·214	Arable.
45	1·408	Road.
46	·545	Arable and trees.
47	·456	House, orchard, &c.
48	·124	Water.
49	7·047	Arable and tree.
50	1·083	Houses, garden, &c.
51	2·384	Arable.
52	·463	Houses, garden, &c.
53	·134	Orchard.
54	2·701	Arable, rough pasture, &c.
55	1·190	Pasture.
56	2·499	Arable.
57	2·189	Arable.
58	1·897	Arable.
59	2·138	Arable.
60	·642	Arable.
61	2·397	Arable.
62	·525	Pasture.
63	·190	Orchard.
64	·293	Houses, gardens, &c.

No. on Plan.	Area in Acres.	Remarks.
65	·844	Pasture.
66	·150	Garden and yard.
67	·041	Garden.
68	4·946	Arable and water.
69	10·580	Arable and water.
70	4·353	Arable.
71	4·702	Arable.
72	2·221	Arable.
73	·202	Road.
74	1·174	Houses, orchard, &c.
75	2·072	Arable.
76	2·479	Arable.
77	2·179	Arable.
78	1·077	Arable.
79	·480	Church and graveyard.
80	·231	House, yards, &c.
81	5·249	Arable, &c.
82	·192	Houses, gardens, &c.
83	·285	House, gardens, &c.
84	1·406	Houses, gardens, &c.
85	1·164	Arable.
86	1·277	Arable.
87	·218	Road.
88	2·468	Arable and water.
89	·975	Houses, gardens, &c.
90	1·006	Arable.
91	·209	Road.
92	2·203	Arable.
93	2·581	Arable.
94	5·816	Arable, &c.
95	3·498	Arable.
96	·291	House, gardens, &c.
97	2·095	Arable.
98	12·393	Arable, &c.
99	2·588	Arable.
100	1·308	Arable.
101	·940	Arable.
102	1·167	Arable.
102a	·270	Road.
103	1·084	Arable, house, &c.
104	·379	Houses, gardens, &c.
105	2·131	Arable.
106	1·617	Wood.
106	·089	Road.
107	3·796	Arable.
108	·048	Arable.
109	·806	Road.
110	·934	Arable.
111	4·205	Arable.
112	·591	Houses, gardens, &c.
113	·072	Road.
114	1·353	Arable.
115	5·552	Arable and pasture.
116	·799	Pasture.
117	3·042	Arable.
118	·069	Pasture.
119	1·202	Arable.
120	1·330	Arable.
121	1·179	Arable.
122	·337	Houses, orchard, &c.
123	·042	Arable.
124	4·656	Arable and water.
125	·172	Road.
126	6·759	Arable, &c.
127	10·282	Arable.
128	·584	Road.
129	·201	River Bollin (part of).
130	5·650	Arable.
131	·019	Garden.
132	·050	House, garden, &c.
133	7·455	Arable.
134	8·160	Arable and trees.
135	1·128	Road.
136	5·271	Arable.
137	1·785	Arable.
138	·525	Pasture and trees.
139	·469	Houses, garden, &c.
	287·664	

RECAPITULATION.

274·537	Land.
8·167	Roads.
·925	Towing path.
4·035	Water.
287·664	Area of the part of the Township of Bollington in the Parish of Rostherne (proper).

*** The other parts of this Township are in the Parishes of Rostherne (Detached, Nos. 1 to 5), and Bowdon and Detached, Nos. 19 to 23.

TOWNSHIP OF HIGH LEGH.

1	5·875	Arable, rough pasture, &c.
2	6·175	Arable and trees.

No. on Plan.	Area in Acres.	Remarks.	No. on Plan.	Area in Acres.	Remarks.
3	8·847	Arable, rough pasture, &c.	53	7·115	Arable and water.
			54	·779	Houses, orchard, &c.
4	3·533	Arable and trees.	55	1·205	Arable.
5	7·029	Arable and marsh.	56	1·236	Arable and water.
6	3·793	Arable, water, &c.	57	·368	Arable.
7	·203	Water.	58	·869	Road.
8	33·778	Pasture, water, &c.	59	·730	Arable, pasture, &c.
9	·139	Water.	60	·915	Arable.
10	14·423	Arable and rough pasture.	61	·885	Arable.
			62	·974	Arable.
11	27·002	Wood.	63	1·275	Arable.
12	10·419	Pasture and water.	64	4·375	Arable, water, &c.
13	10·683	Arable, water, &c.	65	·240	Houses, gardens, &c.
14	13·779	Arable and trees.	66	2·725	Arable.
15	9·003	Wood.	67	2·804	Arable.
16	·770	Wood.	68	2·542	Arable.
17	4·805	Arable.	69	·732	Houses, garden, &c.
18	·202	Water.	70	2·148	Arable.
19	·118	Water.	71	1·865	Arable.
20	10·026	Arable.	72	3·066	Arable and water.
21	·756	Houses, road, &c.	73	3·526	Arable.
22	7·119	Arable and water.	74	8·671	Arable.
23	9·711	Arable.	75	9·063	Arable and water.
24	1·569	Arable.	76	5·036	Arable and water.
25	·648	Houses, garden, &c.	77	5·087	Arable and water.
26	2·262	Pasture.	78	4·952	Arable.
27	2·986	Arable.	79	1·961	Road.
28	1·432	Arable.	80	1·846	Houses, orchard, &c.
29	·693	Orchard.	81	3·262	Arable.
30	1·213	Houses, garden, &c.	82	2·157	Arable.
31	8·749	Arable and water.	83	1·967	Road.
32	4·869	Wood.	84	·183	Water.
33	5·133	Arable.	85	7·317	Arable.
34	·109	Water.	86	1·423	Houses, garden, &c.
35	4·920	Arable.	87	8·691	Arable and stackyard.
36	·101	Water.	88	7·597	Arable, water, &c.
37	2·715	Arable.	89	5·939	Arable.
38	·129	Water.	90	5·439	Arable.
39	2·526	Arable.	91	6·688	Arable, rough pasture, &c.
40	16·805	Arable and water.			
41	1·716	Arable.	92	13·885	Arable, water, &c.
42	1·183	Arable.	93	2·984	Arable and water.
43	1·415	Arable and water.	94	1·986	Arable.
44	2·556	Arable.	95	2·374	Brickfield.
45	2·406	Arable.	96	3·112	Arable and water.
46	·920	Houses, garden, &c.	97	4·387	Arable and water.
47	2·058	Arable.	98	3·509	Arable and water.
48	1·950	Arable.	99	1·288	Arable.
49	3·460	Arable.	100	3·108	Arable.
50	1·273	Arable.	101	4·487	Arable and water.
51	1·452	Arable, water, &c.	102	13·153	Arable, rough pasture, &c.
52	3·996	Arable and water.			

No. on Plan.	Area in Acres.	Remarks.	No. on Plan.	Area in Acres.	Remarks.
103	·186	Water.	153	8·399	Arable and water.
104	5·947	Arable and water.	154	3·850	Arable and water.
105	1·426	Road.	155	3·526	Arable.
106	10·341	Arable, water, &c.	156	·099	Water.
107	3·282	Arable and water.	157	·805	Houses, garden, &c.
108	9·174	Arable and water.	158	3·419	Arable and water.
109	3·959	Wood.	159	3·422	Arable and water.
110	1·381	Arable and marsh.	160	3·262	Arable, water, &c.
111	1·958	Arable.	161	1·348	Arable and water.
112	2·508	Arable.	162	·643	Arable.
113	·855	House, gardens, &c.	163	2·326	Arable.
114	6·377	Arable.	164	6·174	Arable and water.
115	·314	Houses, garden, &c.	165	·899	Wood.
116	1·311	Arable.	166	2·839	Arable and water.
117	7·635	Arable, water, &c.	167	2·353	Arable.
118	·515	Arable and water.	168	4·186	Arable and water.
119	461	Houses, garden, &c.	169	4·479	Arable and water.
120	2·331	Road.	170	·471	Road.
121	2·249	Arable.	171	11·725	Arable and water.
122	3·171	Arable.	172	·198	Stackyard.
123	·158	Water.	173	3·233	Arable.
124	2·189	Arable.	174	1·251	Houses, gardens, &c.
125	3·435	Arable.	175	4·066	Arable and water.
126	·359	Arable.	176	·167	Water.
127	·371	Houses, orchard, &c.	177	4·088	Arable, water, &c.
128	·105	Water.	178	1·589	Houses, gardens, &c.
129	2·390	Pasture.	179	3·794	Arable and rough pasture.
130	2·692	Arable.			
131	1·815	Pasture.	180	·579	Houses, garden, &c.
132	2·544	Arable.	181	·849	Arable and trees.
133	·947	Pasture.	182	4·182	Arable and trees.
134	1·792	Pasture and water.	183	3·148	Arable.
135	6·721	Arable and water.	184	7·417	Arable and water.
136	·991	Arable.	185	·273	Pasture.
137	2·034	Arable.	186	·946	Pasture.
138	1·604	Arable.	187	7·287	Arable and water.
139	·796	Houses, garden, &c.	188	3·476	Arable and rough pasture.
140	6·766	Wood.			
141	6·128	Arable, rough pasture, &c.	189	14·604	Arable, water, &c.
			190	4·066	Arable and water.
142	6·747	Arable, rough pasture, &c.	191	·114	Water.
			192	5·049	Arable and water.
143	4·775	Arable.	193	6·876	Arable and water.
144	3·955	Arable and water.	194	6·781	Arable and water.
145	4·319	Arable.	195	·099	Water.
146	·110	Water.	196	3·185	Arable and rough pasture.
147	3·894	Arable.			
148	3·383	Arable and water.	197	3·912	Arable, water, &c.
149	·126	Water.	198	4·628	Arable and water.
150	·928	Wood.	199	7·045	Arable, water, &c.
151	·076	Rough pasture.	200	·129	Water.
152	4·947	Arable and water.	201	3·180	Pasture.

No. on Plan.	Area in Acres.	Remarks.	No. on Plan.	Area in Acres.	Remarks.
202	4·509	Arable.	251	1·156	Arable.
203	3·518	Arable, water, &c.	252	4·490	Arable.
204	3·031	Arable.	253	4·043	Arable and water.
205	1·320	Arable.	254	2·793	Arable and rough pasture.
206	·530	Pasture and water.			
207	1·198	Road, water, &c.	255	7·944	Arable.
208	6·805	Arable.	256	5·550	Arable and water.
209	4·091	Arable and water.	257	3·646	Arable and trees.
210	3·295	Arable and rough pasture.	258	·040	Road.
			259	·288	House, garden, &c.
211	3·899	Arable.	260	4·156	Arable.
212	3·525	Arable.	261	·790	Pasture.
213	3·477	Arable.	262	·869	Houses, garden, &c.
214	2·332	Arable.	263	4·487	Arable.
215	4·563	Arable, rough pasture, &c.	264	1·797	Arable.
			265	9·114	Arable, wood, &c.
216	·086	Garden.	266	6·726	Arable.
217	·389	Arable.	267	·098	Water.
218	1·338	Arable.	268	2·513	Arable.
219	·772	Houses, orchard, &c.	269	13·150	Arable and rough pasture.
220	·384	Arable.			
221	4·816	Arable and trees.	270	8·246	Road.
222	5·912	Arable and trees.	271	1·048	Houses, garden, &c.
223	4·663	Arable.	272	8·678	Arable and water.
224	1·285	Arable.	273	1·594	Houses, gardens, &c.
225	3·718	Arable and rough pasture.	274	·189	Water.
			275	1·348	Arable.
226	·479	Pasture.	276	2·094	Arable.
227	·834	Arable.	277	8·312	Arable and water.
228	·490	Houses, garden, &c.	278	·100	Water.
229	3·754	Arable and water.	279	3·989	Arable and rough pasture.
230	1·394	Arable.			
231	·333	House, garden, &c.	280	1·942	Arable.
232	·938	Arable.	281	·712	Arable.
233	2·216	Pasture and water.	282	2·231	Road.
234	3·059	Arable and water.	283	1·015	Houses, gardens, &c.
235	4·437	Arable and water.	284	·862	Pasture and trees.
236	3·184	Arable and water.	285	·599	Pasture.
237	1·182	Arable and water.	286	6·054	Arable and water.
238	·451	Houses, garden, &c.	287	·175	Water.
239	·319	House, garden, &c.	288	·599	Wood.
240	·099	Water.	289	·210	Garden.
241	1·233	Arable.	290	4·680	Arable and water.
242	·181	Garden.	291	5·400	Arable and water.
243	2·443	Arable and water.	292	8·696	Arable and water.
244	4·988	Arable and water.	293	2·026	Arable and water.
245	·365	Water.	294	·991	Houses, garden, &c.
246	1·504	Arable.	295	2·752	Arable.
247	1·465	Arable.	296	2·257	Arable.
248	2·928	Arable.	297	·352	Arable.
249	3·873	Road.	298	·509	Houses, garden, &c.
250	1·656	Arable.	299	1·921	Arable.

No. on Plan.	Area in Acres.	Remarks.	No. on Plan.	Area in Acres.	Remarks.
300	·400	Pasture.	351	16·920	Arable, water, &c.
301	5·651	Arable.	352	6·856	Arable.
302	5·483	Arable, water, &c.	353	5·350	Arable and water.
303	1·909	Road.	353a	1·434	Road.
304	3·032	Arable.	354	5·397	Arable.
305	9·116	Arable.	355	·368	Water.
306	1·319	Houses, orchard, &c.	356	2·548	Arable.
307	·915	Houses, garden, &c.	357	7·478	Arable and water.
308	·126	Water.	358	2·188	Arable.
309	16·822	Arable and water.	359	4·820	Arable and water.
310	1·176	Arable, &c.	360	3·052	Arable.
311	4·464	Arable.	361	2·207	Arable.
312	5·342	Arable and water.	362	1·053	Houses, garden, &c.
313	7·914	Arable and water.	363	2·341	Arable.
314	9·489	Wood.	364	5·416	Arable and water.
315	1·779	Arable and water.	365	1·515	Arable.
315a	·154	Rough pasture.	366	·337	House, garden, &c.
316	3·386	Arable and water.	367	2·073	Arable.
317	1·794	Arable, &c.	368	34·673	Wood.
318	·337	Houses, garden, &c.	369	7·045	Arable.
319	·614	Water.	370	15·599	Arable, water, &c.
320	17·242	Arable.	371	2·599	Road.
321	6·717	Wood.	372	2·578	Wood.
322	2·480	Arable.	373	12·762	Arable.
323	·282	House, garden, &c.	374	·314	Garden and water.
324	1·460	Arable and water.	375	5·386	Arable.
325	2·434	Arable and water.	376	·796	Houses, garden, &c.
326	4·266	Wood.	377	6·257	Arable.
327	4·333	Arable and water.	378	5·579	Arable and water.
328	10·349	Road.	379	6·324	Arable and water.
329	7·096	Pasture and orchard.	380	2·819	Arable and water.
330	·635	Road.	381	3·193	Arable.
331	3·343	Houses, garden, &c.	382	2·669	Arable and water.
332	·268	Water.	383	46·691	Arable, trees, &c.
333	·179	Water.	384	5·541	Arable.
334	10·734	Arable.	385	3·116	Arable and water.
335	·442	Wood.	386	2·884	Arable and water.
336	·280	Water.	387	4·407	Arable and water.
337	·666	Arable.	388	1·344	Arable.
338	·696	Arable.	389	4·326	Arable and water.
339	3·570	Arable and water.	390	·140	Marsh.
340	1·339	Arable.	391	1·895	Wood.
341	3·588	Arable and water.	392	2·654	Arable and water.
342	4·950	Arable and wood.	393	3·822	Arable and water.
343	5·228	Arable.	394	8·261	Arable, water, &c.
344	1·824	Arable.	395	2·758	Arable.
345	·789	Houses, gardens, &c.	396	1·370	Houses, gardens, &c.
346	·131	Water.	397	·275	Arable, water, &c.
347	10·449	Arable and trees.	398	·157	Water.
348	·149	Water.	399	·182	Rough pasture.
349	·243	Water.	400	·889	Arable, &c.
350	22·517	Arable, water, &c.	401	·270	Houses, garden, &c.

No. on Plan.	Area in Acres.	Remarks.	No. on Plan.	Area in Acres.	Remarks.
402	1·051	Arable.	452	·290	Water.
403	1·900	Arable.	453	16·196	Arable and trees.
404	1·669	Arable.	454	12·941	Arable, water, &c.
405	2·245	Arable and water.	455	12·879	Road.
406	2·274	Arable.	456	3·154	Arable.
407	5·854	Arable and water.	457	·859	House, garden, &c.
408	8·503	Arable.	458	·664	Arable and house.
409	9·547	Arable.	459	4·828	Arable.
410	·591	Wood.	460	·954	Houses, garden, &c.
411	6·820	Arable.	461	2·888	Arable and water.
412	6·328	Arable and water.	462	·334	Arable.
413	1·002	Road.	463	1·376	Houses, gardens, &c.
414	3·513	Arable.	464	6·359	Arable.
415	3·806	Arable and water.	465	5·822	Arable and pasture.
416	5·817	Arable.	466	·292	Water.
417	·308	Houses, garden, &c.	467	3·658	Arable.
418	·350	Arable.	468	3·000	Road.
419	·730	Arable.	469	·268	Houses, orchard, &c.
420	8·709	Arable, water, &c.	470	1·097	Arable.
421	7·150	Arable and water.	471	11·111	Arable.
422	3·879	Arable and water.	472	1·097	Arable.
423	13·486	Arable.	473	·989	Arable.
424	3·459	Arable.	474	3·738	Arable.
425	4·677	Arable.	475	·494	Houses, garden, &c.
426	11·758	Arable and trees.	476	1·714	Arable.
427	10·483	Wood.	477	1·767	Arable.
428	4·736	Arable and rough pasture.	478	7·218	Arable.
			479	8·711	Arable and trees.
429	5·347	Arable, rough pasture, &c.	480	9·158	Arable and trees.
			481	6·861	Pasture.
430	·375	Water.	482	·200	Wood.
431	6·609	Arable.	483	12·726	Arable, trees, &c.
432	6·203	Arable.	484	·219	Wood.
433	1·091	Houses, gardens, &c.	485	14·260	Arable, trees, &c.
434	·379	Arable, house, &c.	486	·202	Water.
435	·973	House, gardens, &c.	487	6·463	Arable and trees.
436	1·581	Arable and water.	488	1·223	Arable.
437	·312	House, garden, &c.	489	·274	Houses, orchard, &c.
438	·355	Arable, &c.	490	1·085	Arable.
439	2·017	Arable and water.	491	·601	Road.
440	·888	Arable.	492	1·268	Arable.
441	·217	Wood.	493	·170	Wood.
442	3·041	Pasture.	494	17·790	Arable, trees, &c.
443	·622	Wood.	495	6·053	Arable, &c.
444	24·531	Arable, trees, &c.	496	6·759	Arable and trees.
445	·264	Water.	497	2·644	Houses, gardens, &c.
446	·152	Water.	498	14·174	Arable and trees.
447	10·265	Arable.	499	·546	Wood.
448	·946	Wood.	500	24·879	Arable and trees.
449	·569	Wood.	501	3·195	Arable.
450	·261	Water.	502	2·936	Pasture and water.
451	14·409	Arable.	503	2·483	Arable.

No. on Plan.	Area in Acres.	Remarks.	No. on Plan.	Area in Acres.	Remarks.
504	1·324	Arable.	552	4·085	Arable, &c.
505	1·482	Arable.	553	2·541	Arable and water.
506	·429	Houses, orchard, &c.	554	4·698	Arable and water.
507	1·729	Road.	555	·600	Houses, gardens, &c.
508	1·702	Arable.	556	5·589	Arable and trees.
508a	1·777	Arable.	557	·917	Pasture.
509	3·680	Arable.	558	1·350	Houses, garden, &c.
510	·128	Water.	559	4·473	Arable and trees.
511	6·474	Arable.	560	6·366	Arable.
512	9·206	Arable and wood.	561	5·206	Road.
513	·150	Water.	562	3·749	Arable.
514	2·564	Arable.	563	18·430	Arable, trees, &c.
515	2·494	Arable and water.	564	·405	Water.
516	2·836	Arable.	565	2·106	Arable.
517	2·755	Arable and trees.	566	3·927	Wood.
518	1·659	Arable.	567	6·920	Houses, gardens, &c.
519	·873	Houses, garden, &c.	568	·156	Water.
520	·100	Water.	569	31·652	Ornamental ground.
521	6·258	Arable and water.	570	6·533	Ornamental ground.
522	17·079	Arable and trees.	571	7·421	Wood.
523	·441	Water.	572	·553	Arable.
524	·174	Water.	573	·325	House, garden, &c.
525	·640	Road.	574	·869	Arable, &c.
526	1·719	Pasture and trees.	575	·306	Garden and arable.
527	1·846	Arable.	576	1·408	Arable.
528	2·194	Pasture and trees.	577	·454	Wood.
529	·505	House, garden, &c.	578	·120	Water.
530	·372	House, gardens, &c.	579	·440	Water.
531	·913	Arable and trees.	580	3·265	Wood.
532	7·479	Arable and trees.	581	2·457	Arable.
533	·959	Arable.	582	2·273	Arable and water.
534	·877	Wood and rough pasture.	583	3·868	Arable.
535	6·378	Ornamental ground.	584	3·458	Arable and water.
536	22·361	Houses and ornamental ground.	585	4·746	Arable.
537	3·469	Houses and ornamental ground.	586	6·639	Arable and water.
538	2·562	Houses, garden, &c.	587	1·220	Arable and water.
539	·482	Church and wood.	588	1·219	Arable.
540	2·427	Houses, gardens, &c.	589	·223	Water.
541	1·032	Arable, &c.	590	6·256	Wood.
542	·106	Water.	591	2·164	Pasture.
543	·186	Water.	592	1·188	Houses, gardens, &c.
544	5·753	Arable and house.	593	3·017	Arable.
545	1·626	Houses, gardens, &c.	594	·196	Road.
546	·184	Water.	595	6·457	Arable and water.
547	·693	Houses, garden, &c.	596	1·105	Houses, garden, &c.
548	·233	Houses, gardens, &c.	597	3·918	Arable.
549	4·264	Arable.	598	2·584	Arable.
550	·832	Houses, orchard, &c.	599	8·067	Arable and water.
551	4·310	Arable.	600	·556	Wood.
			601	·215	Water.
			602	·481	Wood.
			603	·130	Water.

No. on Plan.	Area in Acres.	Remarks.	No. on Plan.	Area in Acres.	Remarks.
604	3·273	Arable.	655	12·275	Arable, water, &c.
605	6·037	Arable, &c.	656	1·973	Arable.
606	1·922	Arable.	657	·161	Wood.
607	·189	Road.	658	·539	Arable.
608	2·370	Arable and water.	659	2·185	Arable and water.
609	6·297	Arable and water.	660	·833	Arable.
610	4·895	Arable.	661	1·803	Arable and water.
611	·247	Pasture and water.	662	1·069	Arable.
612	10·295	Arable and water.	663	·396	Houses, orchards, &c.
613	2·001	Arable.	664	6·806	Arable.
614	5·070	Arable.	665	4·930	Arable.
615	·247	Water.	666	2·028	Houses, garden, &c.
616	3·406	Arable and water.	667	·178	Water.
617	1·772	Arable and water.	668	4·863	Arable.
618	1·382	Arable.	669	2·240	Arable and water.
619	2·467	Arable.	670	3·183	Arable and water.
620	·146	Water.	671	4·658	Arable.
621	60·856	Ornamental ground.	672	4·244	Arable.
622	7·357	Wood.	673	5·893	Arable.
623	·394	Water.	674	3·944	Arable.
624	5·199	Arable, water, &c.	675	1·434	Houses, garden, &c.
625	·687	Wood.	676	6·508	Arable.
626	1·331	Houses, garden, &c.	677	2·837	Arable and water.
627	·172	Water.	678	15·481	Ornamental ground.
628	4·030	Arable and water.	679	3·299	Arable and water.
629	4·365	Road.	680	6·039	Arable.
630	2·592	Arable.	681	·280	Wood.
631	·314	House, garden, &c.	682	·124	Water.
632	1·288	Houses, orchards, &c.	683	4·699	Arable.
633	1·374	Arable.	684	2·727	Arable.
634	4·327	Arable and water.	685	7·275	Arable, rough pasture, &c.
635	4·065	Arable.			
636	·110	Water.	686	·121	Water.
637	5·306	Arable.	687	2·848	Arable.
638	·331	Wood and pasture.	688	3·392	Arable.
639	1·141	Arable and water.	689	2·479	Arable.
640	2·127	Arable and water.	690	2·986	Pasture.
641	·885	Arable.	691	·182	Water.
642	·856	Arable.	692	5·863	Arable.
643	2·580	Road, house, &c.	693	6·200	Arable.
644	7·181	Arable and water.	694	·986	Arable and water.
645	5·051	Arable and water.	695	·848	Houses, gardens, &c.
646	2·147	Arable and water.	696	1·006	Arable.
647	5·932	Arable and water.	697	2·176	Arable, &c.
648	4·323	Road.	698	1·250	Arable.
649	1·432	Houses, orchards, &c.	699	·613	Arable.
650	4·325	Arable.	700	1·680	Arable and water.
651	·154	Water.	701	1·423	Arable.
652	·374	Garden.	702	·426	Arable.
653	6·086	Arable and water.	703	·855	Arable.
654	2·772	Arable, rough pasture, &c.	704	·877	Pasture.
			705	·368	Wood.

No. on Plan.	Area in Acres.	Remarks.	No. on Plan.	Area in Acres.	Remarks.
706	·803	Road.	757	1·223	Pasture.
707	6·197	Arable.	758	6·648	Arable, water, &c.
708	4·258	Arable and water.	760	7·311	Arable and water.
709	·404	Houses, orchard, &c.	761	7·663	Arable and water.
710	2·707	Arable and water.	762	7·532	Arable, water, &c.
711	2·690	Arable and water.	763	2·870	Arable.
712	·594	Arable.	764	6·978	Arable.
713	1·195	Arable.	765	4·886	Arable.
714	1·889	Arable.	766	·324	Road.
715	1·213	Pasture.	767	5·629	Arable, &c.
716	1·020	Arable.	768	1·503	Road.
717	1·209	Arable and water.	769	2·692	Arable and water.
718	2·207	Arable, water, &c.	770	4·552	Arable.
719	1·825	Arable.	771	4·406	Arable, water, &c.
720	·336	Houses, orchard, &c.	772	5·880	Pasture.
721	·330	Arable.	773	5·063	Pasture and water.
722	2·062	Arable and water.	774	12·101	Arable.
723	1·483	Arable.	775	·212	Water.
724	1·442	Arable.	776	6·826	Arable, water, &c.
725	1·908	Arable.	777	4·580	Arable and water.
726	1·935	Arable, water, &c.	778	2·521	Arable.
727	·598	Arable.	779	·504	Houses, garden, &c.
728	·665	Arable.	780	4·524	Arable.
729	·751	Arable.	781	·426	Road.
730	1·542	Arable.	782	1·605	Arable.
731	2·275	Arable.	783	2·350	Arable.
732	4·080	Arable, water, &c.	784	·249	Water.
733	3·250	Road.	785	6·974	Pasture.
734	16·432	Arable, water, &c.	786	6·385	Arable and water.
735	8·112	Arable and water.	787	·097	Road.
736	6·141	Arable, rough pasture, &c.	788	4·039	Arable.
			789	·631	Road.
737	·132	Water.	790	3·359	Arable.
738	1·070	Wood.	791	·121	Water.
739	11·933	Arable.	792	·497	Houses, garden, &c.
740	6·772	Arable and water.	793	·153	Water.
741	·139	Road.	794	3·210	Road.
742	4·829	Arable, water, &c.	795	12·125	Arable and water.
743	3·792	Arable.	796	1·498	Arable.
744	6·692	Arable and water.	797	6·943	Arable and water.
745	2·612	Arable.	798	1·883	Arable and water.
746	·329	Road.	799	3·380	Arable and water.
747	5·008	Arable, &c.	800	·978	Arable.
748	5·600	Arable and water.	801	1·651	Arable and water.
749	2·276	Arable.	802	1·302	Arable and water.
750	1·611	Arable and water.	803	2·268	Arable.
751	2·759	Arable.	804	4·080	Arable.
752	1·980	Arable.	805	8·500	Arable.
753	2·625	Arable and water.	806	1·230	Wood.
754	·286	Houses and orchard.	807	9·418	Arable, water, &c.
755	1·469	Arable.	808	7·033	Arable and water.
756	·744	Arable.	809	·124	Water.

No. on Plan.	Area in Acres.	Remarks.	No. on Plan.	Area in Acres.	Remarks.
810	9·988	Arable.	862	8·347	Arable.
811	2·208	Arable.	863	·774	Arable.
812	6·111	Arable.	864	20·369	Arable.
813	1·405	Arable.	865	·238	Water.
814	3·711	Arable.	866	17·780	Arable.
815	·988	Arable.	867	·128	Water.
816	3·370	Arable and water.	868	5·475	Arable.
817	1·777	Arable.	869	·876	Arable.
818	3·358	Arable.	870	·407	House, garden, &c.
819	3·041	Arable.	871	·662	Arable.
820	1·099	Arable.	372	4·952	Arable and water.
821	3·379	Arable and water.	873	11·852	Arable and water.
822	6·215	Arable.	874	6·531	Arable.
823	7·517	Arable and water.	875	1·880	Arable.
824	2·413	Arable, house, &c.	876	4·161	Arable.
825	2·092	Arable and water.	877	·778	Arable.
826	1·587	Arable.	878	·973	Arable.
827	2·962	Arable.	879	1·556	Road.
828	1·268	Arable.	880	·812	Arable.
829	1·558	Arable and water.	881	2·270	Arable.
830	1·705	Arable and water.	882	2·608	Arable.
831	3·313	Arable and water.	883	2·854	Arable.
832	1·978	Arable and water.	884	2·874	Arable.
833	1·986	Arable and water.	885	1·262	Arable and water.
834	·816	Houses, gardens, &c.	886	·380	House, garden, &c.
835	2·813	Arable, &c.	887	·941	Arable.
836	·152	Water.	888	5·025	Arable and water.
837	1·845	Arable.	889	4·190	Arable.
838	·391	Water.	890	4·483	Arable.
839	4·772	Arable.	891	·138	Water.
840	12·351	Arable.	892	5·113	Arable and rough pasture.
841	1·875	Arable.			
842	1·335	Arable.	893	·896	Houses, arable, &c.
843	·119	Water.	894	2·365	Arable and trees.
844	2·994	Arable.	895	6·485	Arable and water.
845	1·380	Arable.	896	1·215	Arable.
846	2·335	Arable and water.	897	2·393	Arable.
847	·101	Water.	898	2·009	Arable and water.
848	9·190	Arable.	899	7·599	Arable and water.
849	2·841	Arable and water.	900	2·326	Arable.
850	4·782	Arable.	901	2·183	Arable.
851	·718	Road.	902	3·327	Arable and water.
852	2·064	Arable.	903	5·881	Arable and rough pasture.
853	3·361	Arable and water.			
854	·752	Arable.	904	2·475	Arable.
855	1·179	Arable and water.	905	5·102	Houses, garden, &c.
856	1·464	Arable, &c.	906	24·146	Arable.
857	3·522	Arable.	907	·505	Water.
858	1·530	Arable.	908	15·718	Arable and water.
859	·548	Road.	909	·375	Water.
860	1·042	Arable.	910	16·714	Arable.
861	5·993	Arable and water.	911	4·369	Arable and water.

No. on Plan.	Area in Acres.	Remarks.	No. on Plan.	Area in Acres.	Remarks.
912	·800	Houses, garden, &c.	963	8·095	Arable and water.
913	5·064	Arable.	964	·674	Wood.
914	1·653	Arable and water.	965	8·219	Arable and water.
915	4·282	Road.	966	6·936	Arable.
916	3·253	Arable and water.	967	·613	Road.
917	5·535	Arable.	968	2·575	Arable.
917a	2·334	Arable and water.	969	·556	Houses, stackyard, &c.
918	3·034	Arable and water.	970	·583	Orchard and stack-yard.
919	·118	Water.			
920	1·238	Arable and water.	971	9·621	Arable.
921	6·848	Arable and water.	972	·207	Water.
922	1·506	Arable.	973	6·967	Arable.
923	·622	Houses, gardens, &c.	974	9·808	Arable and water.
924	·115	Garden, orchard, &c.	975	9·078	Arable and water.
925	1·694	Arable and water.	976	1·540	Houses, garden, &c.
926	1·353	Houses, gardens, &c.	977	·579	Pasture.
927	10·184	Arable.	978	17·019	Arable and water.
928	15·084	Arable.	979	17·978	Arable.
929	4·376	Arable.	980	·310	Water.
930	·113	Water.	981	22·284	Arable.
931	3·763	Arable and water.	982	·388	Water.
932	2·466	Arable and water.	983	2·165	Arable.
933	1·397	Arable.	984	2·177	Arable.
934	·103	Water.	985	2·296	Road.
935	5·290	Arable.	986	·492	House, garden, &c.
936	·146	Road.	987	3·225	Arable.
937	·741	Pasture and trees.	988	1·004	Houses, gardens, &c.
938	1·045	Houses, gardens, &c.	989	6·294	Arable.
939	·184	Water.	990	4·127	Wood.
940	2·327	Arable.	991	·100	Water.
941	4·746	Arable.	992	9·557	Arable and trees.
942	·199	Water.	993	19·003	Arable and trees.
943	·303	Water.	994	11·980	Arable and water.
944	17·316	Arable, &c.	995	·200	Water.
945	·101	Water.	996	·602	Pasture.
946	15·317	Arable and water.	997	1·582	Arable.
947	·388	Houses, garden, &c.	998	5·296	Pasture.
948	1·460	Road.	999	6·462	Arable.
949	6·001	Arable and water.	1000	·127	Water.
950	1·442	Arable.	1001	10·164	Arable and water.
951	1·594	Arable and water.	1002	2·095	Pasture and wood.
952	·453	House, garden, &c.	1003	8·417	Arable and water.
953	2·972	Arable, water, &c.	1004	6·116	Road.
954	2·853	Pasture and water.	1005	24·141	Arable, water, &c.
955	4·127	Arable and water.	1006	28·090	Arable and trees.
956	2·004	Arable.	1007	·119	Water.
957	4·977	Arable.	1008	10·769	Arable, house, &c.
958	15·204	Arable.	1009	3·336	Houses, gardens, &c.
959	·111	Water.	1010	39·710	Arable, water, &c.
960	12·133	Arable.	1011	18·115	Arable and trees.
961	16·511	Arable.	1012	·159	Water.
962	·495	Wood.	1013	16·576	Arable and trees.

No. on Plan.	Area in Acres.	Remarks.	No. on Plan.	Area in Acres.	Remarks.
1014	·511	Houses, garden, &c.	1063	5·838	Arable.
1015	2·422	Wood.	1064	5·062	Arable.
1016	12·978	Arable.	1065	5·538	Arable and water.
1017	·472	Water.	1066	·903	Arable.
1018	·498	Rough pasture and trees.	1067	3·106	Arable and water.
			1068	6·507	Road.
1019	13·200	Arable.	1069	2·888	Arable, rough pasture, &c.
1020	·202	Houses, garden, &c.			
1021	·318	Garden and orchard.	1070	2·304	Arable.
1022	1·047	Pasture.	1071	18·712	Arable.
1023	5·632	Arable and water.	1072	·110	Water.
1024	·217	Houses, gardens, &c.	1073	16·787	Arable.
1025	·102	Garden.	1074	·791	House, garden, &c.
1026	1·213	Arable.	1075	·332	Houses, garden, &c.
1027	2·290	Arable.	1076	·104	Water.
1028	4·654	Arable and water.	1077	12·374	Arable.
1029	15·630	Arable and water.	1078	15·497	Pasture and trees.
1030	4·509	Arable and water.	1079	5·155	Arable.
1031	·158	Orchard.	1080	·328	Water.
1032	·480	Orchard and arable.	1081	·327	Arable.
1033	4·363	Arable.	1082	3·234	Houses, garden, &c.
1034	8·650	Arable and water.	1083	6·989	Arable.
1035	4·061	Arable and water.	1084	4·312	Arable.
1036	·130	Water.	1085	·275	Water.
1037	6·032	Arable.	1086	3·525	Arable.
1038	·380	Arable.	1087	6·689	Arable and water.
1039	6·151	Arable.	1088	2·852	Arable and water.
1040	·146	Water.	1089	2·075	Arable.
1041	2·809	Arable.	1090	1·371	Road.
1042	7·853	Arable, trees, &c.	1091	·328	Wood.
1043	·292	Road.	1092	3·245	Arable and water.
1044	3·799	Arable and rough pasture.	1093	2·563	Wood.
			1094	2·988	Arable and water.
1045	·159	House and stackyard.	1095	·296	Wood.
1046	·988	Houses, garden, &c.	1096	4·162	Arable.
1047	·468	Pasture.	1097	1·578	Road.
1048	3·118	Arable.	1098	6·993	Arable.
1049	6·382	Arable and water.	1099	·155	Water.
1050	·289	Water.	1100	3·114	Arable and water.
1051	7·062	Arable.	1101	·122	Water.
1052	·106	Water.	1102	2·819	Arable, water, &c.
1053	2·815	Road.	1103	10·275	Arable.
1053a	·220	Rough pasture.	1104	·302	Water.
1054	4·558	Arable and water.	1105	11·366	Arable.
1055	2·329	Arable and water.	1106	5·966	Arable.
1056	2·978	Arable and water.	1107	·163	Water.
1057	·594	Houses, orchard, &c.	1108	8·611	Arable.
1058	3·789	Arable.	1109	·130	Water.
1059	6·491	Arable.	1110	11·447	Pasture, marsh, &c.
1060	2·972	Arable and water.	1111	11·808	Pasture, gravel pit, &c.
1061	6·954	Arable and trees.	1112	·172	Wood.
1062	·158	Water.	1113	10·338	Arable and trees.

No. on Plan.	Area in Acres.	Remarks.
1114	·337	Water.
1115	9·196	Arable.
1116	1·511	Arable.
1117	1·296	Arable, house, &c.
1118	1·479	Arable.
1119	·402	Houses, garden, &c.
1120	·369	Garden.
1121	·211	Water.
1122	15·630	Arable.
1123	3·659	Wood.
1124	3·491	Arable.
1125	3·865	Arable and water.
1126	·141	Water.
1127	·127	Water.
1128	4·306	Wood.
1129	2·778	Arable.
1130	5·909	Arable.
1131	·101	Water.
1132	3·433	Arable.
1133	1·798	Arable.
1134	4·850	Arable and water.
1135	2·564	Wood.
1136	·679	Arable.
1137	4·496	Arable and water.
1138	3·912	Arable.
1139	2·213	Arable.
1140	·514	Osier bed and arable.
1141	·840	Houses, orchard, &c.
1142	·168	Water.
1143	4·003	Arable.
1144	3·106	Arable.
1145	2·960	Arable and water.
1146	4·852	Arable.
1147	3·077	Arable and water.
1148	3·058	Arable and water.
1149	13·130	Arable, water, &c.
1150	10·996	Arable and trees.
1151	11·587	Arable and trees.
1152	3·406	Road.
1153	1·162	Houses, garden, &c.
1154	·170	Water.
1155	10·438	Arable and water.
1156	·370	Wood.
1157	8·464	Arable and water.
1158	1·493	Arable.
1159	5·158	Arable.
1160	3·419	Arable.
1161	3·479	Arable and water.
1162	·100	Water.
1163	3·486	Arable.
1164	3·775	Arable.
1165	·279	Arable and trees.
1166	3·550	Arable.
1167	·664	Houses, garden, &c.
1168	·102	Road.
	4522·121	

RECAPITULATION.

4376·189	Land.
122·767	Roads.
23·165	Water.
4522·121	Total area of the Township of High Legh.

TOWNSHIP OF AGDEN (PART OF).

1	3·653	Arable.
2	·187	House, garden, &c.
3	·491	Wood.
4	·524	Houses, gardens, &c.
5	1·184	Rough pasture.
6	2·053	Wood.
7	·938	Water.
8	16·424	Arable and trees.
9	·673	Wood.
10	·671	Arable.
11	·407	Houses, garden, &c.
12	·616	Pasture.
13	1·658	Road.
14	3·084	Arable.
15	·658	Wood.
16	2·806	Wood.
17	16·555	Ornamental ground.
18	·117	House, garden, &c.
19	·304	Water.
20	·161	Wood.
21	40·068	Ornamental ground.
22	22·760	Arable, quarry, &c.
23	·125	Garden.
24	·446	House, garden, &c.
25	·491	Road.
26	2·782	Arable.
27	·108	Water.

No. on Plan.	Area in Acres.	Remarks.
28	29·975	Pasture, trees, &c.
29	·149	Wood.
30	5·312	Houses, garden, &c.
31	14·072	Ornamental ground.
32	1·010	Wood.
33	3·089	Road.
34	·276	Houses, garden, &c.
35	1·198	Pasture.
36	13·294	Arable and trees.
37	·108	Wood.
38	2·445	Wood and arable.
39	15·833	Arable.
40	10·596	Arable.
41	14·349	Pasture.
42	20·411	Arable, rough pasture, &c.
43	14·380	Arable.
44	·097	Water.
45	16·038	Arable.
46	·285	House, gardens, &c.
47	14·684	Arable, trees, &c.
48	42·523	Arable, trees, &c.
49	·118	Water.
50	11·369	Arable, trees, &c.
51	8·632	Arable and trees.
52	·191	Water.
53	1·278	Houses, garden, &c.
54	7·657	Arable, &c.
55	12·252	Arable, trees, &c.
56	·550	Arable.
57	·656	Houses, garden, &c.
	382·771	

RECAPITULATION.

375·777	Land.
5·238	Roads.
1·756	Water.
382·771	Area of the part of the Township of Agden in the Parish of Rostherne (proper.)

*** The other parts of this Township are in the Parishes of Bowdon, and Rostherne (Detached, No. 7).

TOWNSHIP OF MILLINGTON.

No. on Plan.	Area in Acres.	Remarks.
1	·832	Pasture.
2	2·009	Arable.
3	1·978	Arable.
4	1·087	Pasture.
5	·149	Houses, garden, &c.
6	·117	Arable.
7	5·041	Arable.
8	3·893	Arable.
9	·900	Pasture.
10	6·828	Arable.
11	3·982	Arable, &c.
12	·239	Pasture.
13	1·118	Arable.
14	·139	Chapel, garden, &c.
15	2·204	Road.
16	·957	Pasture.
17	3·294	Houses, gardens, &c.
18	·627	Arable.
19	3·760	Pasture.
20	4·494	Arable.
21	·100	Water.
22	3·018	Arable.
23	2·874	Arable.
24	·542	Houses, gardens, &c.
25	·117	Chapel and graveyard.
26	·414	Pasture.
27	1·133	House, garden, &c.
28	7·411	Arable and water.
29	3·956	Arable.
30	1·205	Arable.
31	1·065	Arable.
32	·735	Houses, gardens, &c.
33	·500	Arable.
34	2·645	Arable.
35	1·403	Pasture.
36	4·633	Arable.
37	3·488	Arable.
38	2·520	Arable.
39	3·217	Arable and water.
40	4·316	Arable.
41	5·122	Arable.
42	3·510	Arable.
43	4·239	Arable.
44	3·590	Arable.
45	12·601	Wood.
46	19·930	Arable, trees, &c.
47	4·596	Arable and trees.
48	5·512	Arable.
49	5·049	Arable.

No. on Plan.	Area in Acres.	Remarks.	No. on Plan.	Area in Acres.	Remarks.
50	6·794	Wood and rough pasture.	100	·735	Pasture.
			101	10·944	Arable, &c.
51	2·321	Arable.	102	1·297	Arable.
52	19·656	Arable and trees.	103	3·773	Arable.
53	1·622	Arable.	104	2·282	Arable.
54	1·050	Arable and marsh.	105	2·445	Arable.
55	1·863	Arable.	106	·391	Rough pasture and road.
56	1·594	House, gardens, &c.			
57	·122	Arable.	107	·138	House, garden, &c.
58	·649	Arable.	108	1·706	Pasture.
59	·425	Houses, gardens, &c.	109	5·124	Arable, &c.
60	·812	Road.	110	4·234	Wood.
61	1·995	Pasture.	111	10·973	Pasture and rough pasture.
62	·411	House, garden, &c.			
63	10·657	Arable, trees, &c.	112	·526	Rough pasture, &c.
64	6·624	Arable.	113	3·076	Arable.
65	·233	House, garden, &c.	114	3·703	Arable, &c.
66	·067	Orchard.	115	4·414	Pasture and wood.
67	·148	Garden.	116	16·353	Pasture.
68	·086	Road.	117	1·741	Arable.
69	·255	House and garden.	118	·230	Water.
70	8·042	Arable.	119	6·903	Arable.
71	·318	Wood.	120	11·578	Arable, water, &c.
72	7·992	Arable.	121	3·054	Arable.
73	7·295	Arable.	122	·959	Arable.
74	1·528	Wood.	123	3·014	Arable, &c.
75	6·085	Arable and water.	124	6·515	Arable.
76	7·647	Arable.	125	7·158	Arable.
77	8·832	Arable and water.	126	9·683	Pasture, rough pasture, &c.
78	·540	Houses, gardens, &c.			
79	1·176	Arable.	127	3·727	Arable.
80	1·080	Road.	128	4·560	Pasture.
81	·653	Houses, gardens, &c.	129	2·809	Arable and trees.
82	1·636	Arable.	130	·834	Pasture.
83	·451	Houses, gardens, &c.	131	19·693	Pasture, rough pasture, &c.
84	2·225	Arable.			
85	1·552	Houses, garden, &c.	132	18·296	Pasture and trees.
86	2·595	Arable.	133	·875	House, gardens, &c.
87	1·852	Arable, shed, &c.	134	2·299	Pasture.
88	·145	Water.	135	2·304	Pasture and water.
89	2·384	Arable, &c.	136	2·859	Arable.
89a	·805	Arable.	137	3·211	Arable.
90	2·155	Arable.	138	17·344	Arable and rough pasture.
91	·792	Houses, orchard, &c.			
92	·532	Pasture.	139	·382	Water.
93	·297	Arable.	140	3·427	Arable and water.
94	·460	Pasture and trees.	141	·105	Water.
95	2·355	Arable.	142	4·073	Arable.
96	2·612	Arable.	143	·161	House, garden, &c.
97	2·202	Arable.	144	2·404	Arable.
98	1·298	Pasture and water.	145	3·243	Arable.
99	2·490	Arable.	146	·166	Water.

No. on Plan.	Area in Acres.	Remarks.
147	4·161	Arable, &c.
148	·224	Water.
149	·630	Arable and trees.
150	·655	Houses, garden, &c.
150a	2·375	Arable, &c.
151	2·373	Arable.
152	·504	House, garden, &c.
153	2·816	Arable.
154	2·321	Road.
155	·274	House and garden.
156	15·505	Arable and water.
157	11·546	Arable and water.
158	1·524	Houses, garden, &c.
159	1·290	Pasture and trees.
160	·073	Houses, garden, &c.
161	·928	House, gardens, &c.
162	2·309	Road.
163	11·446	Arable and marsh.
164	15·407	Arable, trees, &c.
165	10·657	Arable and trees.
166	16·384	Arable.
167	·204	House, garden, &c.
168	13·558	Arable.
169	2·942	Arable.
170	4·222	Arable.
171	3·362	Arable, &c.
172	2·674	Arable.
173	1·244	Arable.
174	1·769	Arable.
175	1·717	Houses, gardens, &c.
176	·896	Pasture and shed.
177	·724	Houses, gardens, &c.
178	2·396	Arable.
179	5·369	Arable.
180	5·420	Arable and water.
181	3·116	Road.
182	·707	Houses, garden, &c.
183	·901	Arable.
184	3·042	Arable.
185	2·481	Arable.
186	·303	House, gardens, &c.
187	2·773	Houses, garden, &c.
188	14·190	Arable, wood, &c.
189	·589	Wood.
190	·212	Water.
191	·207	Water.
192	23·946	Arable, trees, &c.
193	·679	Houses, gardens, &c.
194	3·068	Pasture.
195	16·564	Pasture and water.
196	14·786	Arable, trees, &c.
197	1·676	Houses, garden, &c.
198	1·937	Houses, gardens, &c.
	747·276	

RECAPITULATION.

733·577	Land.
11·928	Roads.
1·771	Water.
747·276	Total area of the Township of Millington.

TOWNSHIP OF ROSTHERNE.

1	15·924	Arable.
2	5·871	Arable.
3	7·236	Arable and water.
4	9·259	Arable and water.
5	·105	Water.
6	10·000	Arable, &c.
7	7·124	Arable.
8	5·576	Arable.
9	·441	Water.
10	6·540	Wood.
11	·105	Water.
12	6·597	Arable.
13	14·942	Arable and trees.
14	·421	River Bollin (part of).
15	20·980	Pasture, &c.
16	2·182	Pasture, &c.
17	6·312	Arable.
18	2·283	Road.
19	9·721	Arable and trees.
20	8·725	Arable and trees.
21	2·635	Houses, garden, &c.
22	14·382	Pasture and trees.
23	9·497	Arable.
24	11·186	Arable.
25	9·716	Arable and wood.
26	1·565	Pasture.
27	7·845	Arable, rough pasture, &c.

No on Plan.	Area in Acres.	Remarks.	No. on Plan.	Area in Acres.	Remarks.
28	5·939	Arable.	77	1·230	Houses, gardens, &c.
29	1·125	Arable.	77a	1·091	Arable.
30	3·731	Arable.	78	1·197	Houses, gardens, &c.
31	6·934	Arable and wood.	79	3·923	Houses, gardens, &c.
32	4·055	Arable.	80	1·015	Arable and shed.
33	5·143	Arable and water.	81	6·655	Arable and trees.
34	1·378	Wood.	82	2·117	Arable.
35	2·706	Houses, garden, &c.	83	12·575	Arable, trees, &c.
36	·330	Water.	84	5·155	Pasture and trees.
37	2·302	Arable.	85	118·568	Rostherne Mere.
38	·159	Water.	86	·430	Wood.
39	15·478	Arable and trees.	87	17·787	Pasture and trees.
40	18·382	Arable and trees.	88	·190	Water.
41	·304	House, garden, &c.	89	7·037	Arable and water.
42	11·784	Pasture.	90	1·806	Arable.
43	·340	Houses, garden, &c.	91	7·411	Arable and water.
44	13·431	Arable.	92	5·558	Arable and water.
45	9·004	Arable and trees.	93	·549	House, garden, &c.
46	10·626	Arable.	94	1·846	Arable.
47	12·679	Arable.	95	25·864	Wood.
48	10·869	Arable.	96	4·903	Arable.
49	·098	Water.	97	6·884	Wood.
50	4·978	Houses, garden, &c.	98	10·364	Arable and trees.
51	15·892	Pasture and trees.	99	1·086	Houses, garden, &c.
52	6·298	Arable.	100	7·664	Arable.
53	15·735	Arable, trees, &c.	101	2·830	Arable, &c.
54	4·017	Arable.	102	7·795	Arable and water.
55	4·451	Road.	103	8·324	Arable, water, &c.
56	·470	Houses, gardens, &c.	104	11·522	Arable, trees, &c.
57	1·541	Arable.	105	10·961	Arable and trees.
58	1·757	Houses, orchard, &c.	105a	·102	Water.
59	·369	House and garden.	106	11·703	Arable and trees.
60	13·514	Pasture, rough pasture, &c.	107	11·584	Arable and trees.
			108	23·282	Arable, trees, &c.
61	18·986	Wood.	109	25·340	Arable, trees, &c.
62	6·307	Pasture.	110	2·076	Arable and water.
63	10·005	Pasture.	111	13·288	Arable and water.
64	·267	School and playground.	112	1·087	House, road, &c.
			113	·985	Houses, orchards, &c.
65	2·793	Pasture.	114	·100	Garden.
66	·996	Pasture.	115	9·611	Arable.
67	20·049	Wood and pasture.	116	1·435	Arable.
68	2·764	Arable.	117	·447	Houses, gardens, &c.
69	2·212	Arable.	118	7·961	Arable.
70	2·559	Pasture and gravel pit.	119	7·029	Arable.
71	·888	Houses, gardens, &c.	120	10·867	Wood.
72	4·520	Road.	121	16·819	Arable, water, &c.
73	1·915	Houses, gardens, &c.	122	20·338	Arable, &c.
74	1·349	Wood.	123	6·375	Road.
75	3·783	Pasture, wood, &c.	124	·518	Houses, stackyard, &c.
76	1·343	Church and graveyard.	125	3·292	Pasture and trees.

No. on Plan.	Area in Acres.	Remarks.	No. on Plan.	Area in Acres.	Remarks.
126	·562	House, garden, &c.	175	·924	Houses, garden, &c.
127	9·568	Arable.	176	·863	House, garden, &c.
128	2·009	Arable, orchard, &c.	177	8·107	Arable.
129	8·098	Arable.	178	1·907	Osier bed.
130	12·488	Wood.	179	15·088	Arable.
131	8·611	Arable and trees.	180	13·210	Arable.
132	6·964	Arable, trees, &c.	181	2·068	Road.
133	6·472	Arable and trees.	182	2·118	Arable.
134	10·189	Arable.	183	18·947	Arable, trees, &c.
135	1·708	Houses, gardens, &c.	184	1·351	Arable.
136	6·386	Arable and trees.	185	·513	Houses, gardens, &c.
136a	2·803	Wood.	186	·102	Water.
137	11·027	Arable and wood.	187	12·826	Arable, trees, &c.
138	8·507	Arable, &c.	188	13·912	Arable and trees.
139	2·206	Wood.	189	·986	Wood.
140	6·528	Arable and water.	190	1·470	Houses, gardens, &c.
141	1·915	Houses, gardens, &c.	191	3·568	Wood.
142	2·377	Pasture.	192	1·636	Wood.
143	4·665	Pasture and trees.	193	23·210	Arable and trees.
144	12·092	Pasture, water, &c.	194	11·212	Arable.
145	1·537	Arable.	195	2·786	Wood.
146	1·477	Birkin Brook (part of).	196	1·613	Wood.
			197	1·452	Wood.
147	12·666	Pasture, water, &c.	198	18·427	Arable, wood, &c.
148	5·637	Pasture.	199	7·112	Arable and trees.
149	·580	Houses, &c.	200	·280	Wood.
150	·329	Road.	201	7·314	Arable and trees.
151	6·032	Arable.	202	12·281	Arable.
152	1·954	Road.	203	·827	Houses, garden, &c.
153	8·247	Arable.	204	2·049	Arable and water.
154	7·178	Arable and trees.	205	2·052	Houses, gardens, &c.
155	8·271	Arable and trees.	206	12·480	Arable and trees.
156	7·984	Arable.	207	7·025	Arable.
157	·448	House, garden, &c.	208	1·579	Wood.
158	5·986	Arable.	208a	·735	Ornamental ground.
159	19·102	Pasture, &c.	209	·160	Garden.
160	15·837	Wood.	210	6·275	Arable and trees.
161	12·423	Wood.	211	6·384	Arable and trees.
162	·059	Road.	212	5·383	Arable.
163	·099	Wood.	213	·102	Water.
164	1·282	Houses, orchard, &c.	214	5·346	Arable.
165	·533	Arable.	215	5·423	Arable and trees.
166	2·545	Houses, gardens, &c.	216	·119	Road.
166a	·045	Road.	217	5·450	Arable and trees.
167	·954	Arable.	218	5·148	Road.
168	4·022	Arable.	219	28·221	Wood, house, &c.
169	6·832	Arable.	220	9·087	Arable, trees, &c.
170	8·495	Arable.	221	3·357	Arable, trees, &c.
171	·494	Arable and wood.	222	1·237	Arable and trees.
172	1·657	Pasture.	223	·629	Houses, garden, &c.
173	3·414	Arable.			
174	6·345	Arable and trees.		1524·291	

RECAPITULATION.

1374·740	Land.
27·351	Roads.
122·200	Water.
1524·291	Total area of the Township of Rostherne.

TOWNSHIP OF MERE.

No. on Plan.	Area in Acres.	Remarks.
1	4·509	Brickfield, pasture, &c.
2	3·780	Arable and water.
3	·104	Water.
4	5·233	Arable, rough pasture, &c.
5	4·600	Arable, rough pasture, &c.
6	2·083	Arable.
7	4·028	Arable.
8	·112	Water.
9	3·275	Arable.
10	7·546	Arable and water.
11	1·073	Pasture.
12	2·691	Arable.
13	5·374	Arable and water.
14	2·408	Arable.
15	4·613	Arable and water.
16	2·881	Arable, &c.
17	1·377	Pasture, &c.
18	·947	Houses, garden, &c.
19	5·331	Arable and water.
20	5·222	Arable and rough pasture.
21	2·416	Arable.
22	5·709	Arable and water.
23	5·044	Arable and pasture.
24	3·043	Arable and water.
25	3·937	Arable and water.
26	·656	Pasture.
27	·846	Pasture.
28	3·183	Houses, gardens, &c.
29	·135	Water.
30	7·103	Arable.
31	5·636	Arable and water.
32	13·811	Arable.
33	·239	Water.
34	3·102	Road.
35	6·509	Arable.
36	·115	Water.
37	7·592	Arable, water, &c.
38	4·219	Arable and water.
39	7·615	Arable and water.
40	8·142	Arable, water, &c.
41	3·985	Arable and water.
42	10·946	Arable, water, &c.
43	2·840	Arable.
44	8·193	Arable.
45	·182	Water.
46	8·065	Arable and water.
47	·995	Road.
48	8·874	Arable and water.
49	·178	Water.
50	·112	Water.
51	2·832	Rough pasture and road.
52	4·508	Arable.
53	7·983	Arable and water.
54	1·725	Arable.
55	·306	Stackyard and water.
56	5·589	Arable.
57	1·081	Houses, garden, &c.
58	4·405	Arable and water.
59	·230	Water.
60	18·230	Arable, trees, &c.
61	·190	Water.
62	1·785	Houses, orchard, &c.
63	14·227	Arable and water.
64	12·753	Arable and water.
65	12·879	Arable, water, &c.
66	2·355	Arable and water.
67	3·184	Arable.
68	14·149	Arable, water, &c.
69	9·993	Arable and water.
70	7·503	Arable and water.
71	·583	Houses, orchard, &c.
72	·645	Arable.
73	4·903	Arable, rough pasture, &c.
74	·200	Water.
75	4·797	Arable.
76	10·410	Arable.
77	·271	Water.
78	21·967	Arable and trees.
79	·952	Houses, garden, &c.
80	6·439	Arable and water.
81	·478	Houses, garden, &c.

No. on Plan.	Area in Acres.	Remarks.	No. on Plan.	Area in Acres.	Remarks.
82	12·988	Arable and water.	133	·150	Water.
83	·126	Arable.	134	1·934	Wood.
84	5·206	Arable and water.	135	61·467	Ornamental ground.
85	·128	Water.	136	·225	Water.
86	8·343	Arable and water.	137	2·916	Arable.
87	11·588	Arable, water, &c.	138	27·113	Arable.
88	1·670	Arable.	139	18·506	Arable.
89	31·039	Wood.	140	2·799	Road.
90	2·834	Wood.	141	22·249	Arable and water.
91	7·658	Arable.	142	·122	Water.
92	8·878	Arable and water.	143	14·434	Arable.
93	·234	Water.	144	21·774	Arable, wood, &c.
94	11·598	Arable and water.	145	2·332	Wood.
95	4·718	Arable.	146	·373	Water.
96	·468	House, garden, &c.	147	7·497	Road.
97	8·877	Arable, rough pasture, &c.	148	·197	House, garden, &c.
			149	41·023	Arable and trees.
98	12·284	Arable.	150	·189	Wood.
99	1·616	Arable.	151	·140	Water.
100	·957	Arable.	152	17·112	Arable.
101	·743	Arable.	153	·112	Water.
102	1·290	Arable.	154	15·163	Arable and water.
103	2·503	Arable.	155	17·167	Arable and water.
104	·579	Houses, garden, &c.	156	14·102	Arable and water.
105	·407	Arable.	156a	·078	Garden, &c.
106	1·236	Arable.	157	·238	Wood.
107	·975	House, garden, &c.	158	1·007	Arable.
108	1·770	Houses, orchard, &c.	159	·506	Arable.
109	3·310	Arable.	160	2·454	Houses, gardens, &c.
110	·424	Arable.	161	21·586	Arable.
111	·319	Houses, gardens, &c.	162	20·453	Pasture.
112	1·983	Arable.	163	15·970	Wood.
113	5·522	Arable.	164	·117	Water.
114	·788	Road.	165	65·197	Ornamen taground.
115	1·354	Houses, gardens, &c.	166	·166	Wood.
116	22·278	Arable and water.	167	·253	Wood.
117	6·708	Arable and water.	168	7·104	Houses, ornamental ground, &c.
118	1·953	Road.			
119	5·608	Arable.	169	·084	House, shed, &c.
120	2·434	Arable.	170	42·433	Water.
121	·235	Water.	171	11·782	Pasture and trees.
122	5·074	Arable.	172	1·724	Wood.
123	5·923	Arable.	173	·372	House, garden, &c.
124	6·779	Arable.	174	7·113	Road.
125	·637	Houses, gardens, &c.	175	·218	Wood.
126	10·363	Arable.	176	8·865	Water.
127	11·565	Arable.	177	·261	Arable.
128	1·990	Arable.	178	1·528	Arable.
129	3·286	Houses, garden, &c.	179	2·896	Arable.
130	5·177	Road.	180	·341	House, garden, &c.
131	8·731	Arable, water, &c.	181	1·007	Arable.
132	·340	Houses, gardens, &c.	182	·258	Water.

No. on Plan.	Area in Acres.	Remarks.	No. on Plan.	Area in Acres.	Remarks.
183	8·094	Arable, &c.	235	11·347	Arable and trees.
184	5·725	Arable.	236	·189	Water.
185	6·144	Arable.	237	1·241	Houses, garden, &c.
186	1·623	Arable.	238	2·004	Arable, water, &c.
187	5·105	Arable and trees.	239	1·213	Houses, garden, &c.
188	9·372	Arable and trees.	240	·331	Arable.
189	·486	Arable.	241	11·936	Arable, trees, &c.
190	·519	Road.	242	4·190	Arable.
191	·889	Houses, garden, &c.	243	3·281	Arable and water.
192	1·712	Arable, wood, &c.	244	·109	House and garden.
193	1·693	Wood.	245	2·157	Arable and water.
194	8·994	Arable.	246	·199	Road.
195	10·161	Arable.	247	·258	Water.
196	7·850	Arable.	248	6·849	Arable.
197	3·027	Houses, gardens, &c.	249	2·368	Arable.
198	·184	Water.	250	9·289	Arable and water.
199	14·663	Arable.	251	6·352	Arable and water.
200	1·493	Houses, gardens, &c.	252	10·067	Arable.
201	9·740	Arable.	253	·351	Water.
202	·756	Houses, gardens, &c.	254	4·412	Arable and water.
203	·105	Water.	255	12·218	Arable and water.
204	17·224	Arable.	256	9·823	Arable and water.
205	1·804	Road.	257	·822	Houses, garden, &c.
206	·208	Water.	258	11·910	Arable and water.
207	10·313	Arable.	259	·152	Water.
208	16·298	Arable.	260	5·555	Arable.
209	·241	Water.	261	·216	Water.
210	9·933	Arable.	262	2·502	Arable.
211	·241	Water.	263	4·051	Arable.
212	4·274	Arable.	264	4·387	Arable and water.
213	3·178	Arable.	265	4·322	Arable and water.
214	3·417	Arable.	266	5·206	Arable and water.
215	14·688	Arable.	267	9·832	Arable.
216	·138	Water.	268	3·155	Arable.
217	14·372	Arable and trees.	269	6·102	Road.
218	·966	Houses, gardens, &c.	270	·370	Water.
219	7·370	Arable.	271	12·098	Arable.
220	·080	Osier bed.	272	·102	Water.
221	7·795	Arable and water.	273	6·856	Arable.
222	·226	Water.	274	5·169	Arable and water.
223	·238	Water.	275	2·590	Arable.
224	7·526	Arable.	276	1·208	Arable and stackyard.
225	11·272	Arable and water.	277	3·315	Houses, garden, &c.
226	5·522	Arable and water.	278	4·204	Arable.
227	14·038	Arable, water, &c.	279	·265	Stackyard.
228	8·876	Arable and water.	280	·961	Road.
229	4·386	Arable and water.	281	2·419	Arable.
230	·120	Water.	282	·140	Water.
231	·191	Water.	283	7·422	Arable.
232	10·411	Arable.	284	·250	Water.
233	7·431	Arable.	285	6·226	Arable and water.
234	5·444	Arable and water.	286	11·630	Arable and water.

No. on Plan.	Area in Acres.	Remarks.	No. on Plan.	Area in Acres.	Remarks.
287	8·313	Pasture and water.	337	2·795	Arable, wood, &c.
288	5·743	Arable.	338	5·157	Arable and water.
289	4·154	Arable.	339	13·781	Arable and water.
290	2·814	Arable.	340	13·727	Pasture and water.
291	4·223	Arable.	341	7·821	Pasture.
292	5·126	Arable.	342	·222	Water.
293	4·106	Arable.	343	·110	Water.
294	5·617	Pasture.	344	3·523	Arable.
295	·483	Wood.	345	4·540	Wood.
296	12·862	Arable, rough pasture, &c.	346	·534	Water.
297	·641	Wood.	347	10·501	Arable.
298	9·207	Arable, water, &c.	348	2·630	Wood.
299	12·820	Pasture, water, &c.	349	7·417	Arable.
300	12·955	Arable.	350	6·180	Arable.
301	6·397	Arable and water.	351	1·500	Road.
302	1·504	Wood.	352	1·807	Wood.
303	14·549	Arable.	353	9·892	Arable, rough pasture, &c.
304	·550	Water.	354	·162	Water.
305	14·936	Arable.	355	6·988	Wood.
306	6·547	Pasture.	356	·469	Water.
307	·164	Water.	357	·429	Water.
308	6·450	Pasture.	358	13·489	Ornamental ground.
309	13·564	Pasture.	359	9·477	Houses, gardens, &c.
310	·230	Water.	360	·113	Ornamental ground.
311	10·500	Pasture.	361	7·362	Ornamental ground.
312	·179	Water.	362	13·593	Ornamental ground.
313	9·275	Arable.	363	1·800	Wood.
314	·263	Water.	364	1·263	Houses, orchard, &c.
315	3·613	Wood.	365	·620	Pasture.
316	5·304	Pasture.	366	8·721	Arable.
317	18·636	Arable.	367	·078	House, garden, &c.
318	2·382	Houses, gardens, &c.	368	·240	Wood.
319	·202	Water.	369	5·340	Arable.
320	·294	Road.	370	8·364	Arable.
321	13·791	Arable.	371	8·913	Arable.
322	6·184	Wood.	372	14·164	Arable and wood.
323	22·162	Pasture and water.	373	21·095	Pasture, wood, &c.
324	14·140	Arable.	374	·998	Wood.
325	·103	Water.	375	1·031	Wood.
326	·332	Water.	376	3·352	Houses, gardens, &c.
327	10·931	Arable.	377	2·036	Houses, garden, &c.
328	·113	Water.	378	·940	Wood, house, &c.
329	·220	Water.	379	·221	Wood.
330	10·231	Arable, houses, &c.	380	·756	House, wood, &c.
331	·562	Wood.	381	48·685	Ornamental ground.
332	·415	Houses, pasture, &c.	382	7·049	Pasture and wood.
333	·225	Pasture.	383	64·550	Wood.
333a	1·995	Arable.	384	6·619	Arable.
334	4·480	Arable.	385	·321	House and garden.
335	5·209	Arable.	386	6·939	Arable.
336	6·940	Arable.	387	1·298	Road.

No. on Plan.	Area in Acres.	Remarks.
388	·171	Water.
389	·235	Water.
390	2·644	Wood, houses, &c.
391	12·369	Pasture.
392	4·532	Road.
393	4·128	Pasture and water.
394	26·878	Wood.
395	4·843	Arable.
396	2·456	Arable.
397	·913	Houses, orchard, &c.
398	·146	House and garden.
399	·321	House, garden, &c.
400	1·284	Arable.
401	·745	Road.
402	6·125	Arable, wood, &c.
403	·378	House, gardens, &c.
404	·491	Houses, gardens, &c.
405	2·268	Arable.
406	·489	Pasture and trees.
407	·984	Houses, gardens, &c.
408	3·717	Arable.
409	·918	Houses, garden, &c.
410	6·681	Arable.
411	4·685	Arable.
412	·399	Water.
413	11·613	Arable.
414	1·143	Arable.
415	·214	Arable.
416	·495	Houses, garden, &c.
417	2·149	Arable.
418	1·794	Arable.
419	2·727	Arable.
420	3·974	Arable.
421	2·153	Arable.
422	3·993	Arable.
423	3·330	Road.
424	3·724	Arable.
425	54·928	Arable, water, &c.
426	·168	Water.
427	·345	Houses and gardens.
428	28·245	Wood.
429	2·062	Wood.
	2518·994	

RECAPITULATION.

2403·651	Land.
50·708	Roads.
64·635	Water.
2518·994	Total area of the Township of Mere.

TOWNSHIP OF TATTON.

No. on Plan.	Area in Acres.	Remarks.
1	1·362	Wood, house, &c.
2	51·661	Arable and trees.
3	2·971	Wood, house, &c.
4	·444	Birkin Brook (part of).
5	7·402	Pasture and trees.
6	·184	Water.
7	12·031	Wood and house.
8	·148	Water.
9	·273	House, garden, &c.
10	2·310	Wood.
11	3·790	Houses, &c.
12	·088	Road.
13	·551	Road.
14	1·556	Houses, garden, &c.
15	·609	Wood.
16	7·637	Ornamental ground.
17	·799	Wood.
18	1·413	Water.
19	·659	Water.
20	2·224	Wood.
21	·113	Water.
22	20·134	Ornamental ground.
23	4·264	Wood.
24	2·032	Wood.
25	4·071	Wood.
26	6·028	Wood.
26a	1·029	Pasture.
27	·341	Water.
28	·347	Water.
29	·222	House, gardens, &c.
30	·148	Water.
31	19·143	Wood.
32	10·839	Wood.
33	3·967	Wood.
34	·133	Water.
35	·681	House, garden, &c.
36	2·474	Water.
37	·114	Water.

No. on Plan.	Area in Acres.	Remarks.
38	·178	Water.
39	·165	Water.
40	89·812	Ornamental ground.
41	·442	Water.
42	9·028	Wood, house, &c.
43	·238	Garden.
44	3·425	Wood.
45	·849	Houses, gardens, &c.
46	1·398	Wood.
47	8·082	Pasture and wood.
48	·462	Garden.
49	·581	Pasture.
50	1·177	Pasture.
51	9·906	Wood and houses.
52	13·499	Ornamental ground.
53	·337	Wood.
54	10·106	Houses, gardens, &c.
54a	38·058	Ornamental ground.
55	1·856	Water.
56	15·521	Ornamental ground.
57	·778	Wood.
58	1·465	Wood.
59	1366·489	Ornamental ground.
60	1·503	Wood.
61	·527	Pasture, house, &c.
62	·379	Pasture and shed.
63	4·498	Houses, gardens, &c.
64	8·694	Ornamental ground.
65	·186	Water.
66	·150	Water.
67	·277	Wood.
68	60·729	Tatton Mere (part of).
69	·250	Water.
70	2·804	Wood and water.
71	·935	Wood.
72	·112	Water.
73	3·058	Wood.
74	·151	House and garden.
75	·107	Water.
76	·131	Water.
77	1·309	Wood.
78	·146	Water.
79	2·403	Wood.
80	·104	Water.
81	23·270	Ornamental ground.
82	1·588	Wood.
83	·113	Water.
84	4·969	Arable and water.
85	5·088	Arable and water.
86	10·379	Wood.
87	·133	Water.
88	4·166	Arable, trees, &c.
89	·429	Garden and orchard (part of).
90	·701	Arable.
91	3·259	Arable.
	1890·087	

RECAPITULATION.

1818·128	Land.
·639	Roads.
71·320	Water.
1890·087	Total area of the Township of Tatton.

TOWNSHIP OF TABLEY SUPERIOR.

1	7·352	Arable and marsh.
2	·318	Water.
3	12·033	Arable and marsh.
4	13·250	Arable, water, &c.
5	16·355	Arable.
6	1·913	Houses, garden, &c.
7	·198	Water.
8	·226	Water.
9	9·632	Arable.
10	11·859	Arable and water.
11	·301	Water.
12	10·695	Arable.
13	2·918	Wood.
14	13·849	Pasture.
15	5·737	Pasture and water.
16	5·199	Pasture and water.
17	18·339	Pasture.
18	18·367	Arable.
19	·209	Water.
20	15·572	Wood.
21	21·259	Arable.
22	·237	Water.
23	8·316	Arable and water.
24	5·530	Pasture and water.
25	·968	Pasture.
26	5·689	Arable and water.
27	7·333	Arable.
28	2·489	Arable.

No. on Plan.	Area in Acres.	Remarks.	No. on Plan.	Area in Acres.	Remarks.
29	1·200	Arable.	80	10·347	Arable and trees.
30	2·045	Arable.	81	·227	Water.
31	·606	House, garden, &c.	82	7·241	Arable and trees.
32	2·574	Arable.	83	·174	Garden.
33	45·931	Wood.	84	·277	House, garden, &c.
34	4·510	Road.	85	4·498	Arable.
35	6·777	Arable.	86	2·603	Arable.
36	2·142	Arable.	87	5·693	Arable, water, &c.
37	1·315	Arable and water.	88	·108	Water.
38	2·270	Arable.	89	·103	Water.
39	·889	Road.	90	5·781	Arable.
40	3·856	Arable.	91	4·861	Arable.
41	9·307	Arable.	92	6·087	Arable.
42	·331	Houses, gardens, &c.	93	15·303	Arable and water.
43	13·147	Arable.	94	·111	Water.
44	·123	Water.	95	11·823	Arable.
45	·341	Water.	96	·166	Water.
46	·271	Water.	97	12·448	Arable, rough pasture, &c.
47	14·921	Arable.			
48	·106	Water.	98	15·363	Arable, rough pasture, &c.
49	8·300	Arable.			
50	14·248	Arable.	99	·200	Water.
51	·329	Water.	100	·284	Water.
52	6·196	Arable.	101	·201	Water.
53	·168	Water.	102	12·012	Arable and rough pasture.
54	1·051	Arable.			
55	9·290	Arable and water.	103	1·998	Rough pasture, road, &c.
56	19·364	Arable.			
57	·155	Water.	104	5·458	Arable.
58	16·227	Arable.	105	20·085	Arable.
59	·143	Water.	106	·193	Water.
60	10·218	Arable.	107	8·711	Arable and water.
61	·236	Water.	108	·213	Water.
62	8·465	Arable.	109	2·971	Houses, garden, &c.
63	·169	Water.	110	7·850	Arable and water.
64	5·597	Arable.	111	8·597	Arable and wood.
65	11·656	Arable, wood, &c.	112	6·472	Arable.
66	·179	Water.	113	6·111	Arable.
67	11·215	Arable.	114	·141	Water.
68	4·074	Wood.	115	·098	Water.
69	2·422	Osier bed.	116	1·622	Arable.
70	5·694	Arable.	117	8·151	Arable, orchard, &c.
71	7·804	Wood.	118	·900	Houses, gardens, &c.
72	1·756	Arable.	119	·433	House, garden, &c.
73	11·587	Arable.	120	·317	Arable.
74	17·002	Arable and wood.	121	2·096	Arable.
75	·277	Water.	122	1·880	Road.
76	4·692	Arable.	123	·350	Arable.
77	4·985	Arable and water.	124	5·770	Arable and water.
78	1·536	Waterless Brook (part of).	125	11·135	Arable and water.
			126	·178	Water.
79	·196	Water.	127	4·361	Arable and water.

No. on Plan.	Area in Acres.	Remarks.	No. on Plan.	Area in Acres.	Remarks.
128	11·101	Arable and water.	180	·125	Water.
129	3·080	Arable.	181	9·623	Arable.
130	·844	Houses, garden, &c.	182	·252	Water.
131	1·007	Arable.	183	1·756	Wood.
132	·192	Houses and gardens.	184	·102	Water.
133	1·069	Arable.	185	1·717	Arable.
134	·368	House, garden, &c.	186	·477	House, garden, &c.
135	·788	Arable, house, &c.	187	1·102	Arable.
136	·522	Arable.	188	·650	Houses, garden, &c.
137	2·861	Arable.	189	5·667	Arable.
138	1·682	Arable and house.	190	3·493	Arable.
139	3·653	Arable, water, &c.	191	2·971	Arable.
140	3·975	Arable and water.	192	4·370	Arable.
141	1·154	Road.	193	5·949	Arable and marsh.
142	3·918	Arable.	194	4·754	Arable and water.
143	·258	Water.	195	·617	Houses, garden, &c.
144	3·468	Arable and water.	196	3·027	Road.
145	3·145	Arable.	197	7·204	Arable, house, &c.
146	2·418	Arable.	198	5·340	Arable.
147	12·114	Arable.	199	2·401	Arable.
148	·455	Water.	200	6·193	Arable and water.
149	18·661	Wood and pasture.	201	1·977	Arable.
150	2·573	Arable and water.	202	5·583	Arable and water.
151	1·761	Arable.	203	2·385	Arable.
152	·564	Arable.	204	·883	Arable.
153	·791	Houses, gardens, &c.	205	5·578	Arable.
154	·268	Arable.	206	6·083	Arable.
155	5·518	Road.	207	·199	Water.
156	2·660	Arable.	208	6·646	Arable.
157	·951	Houses, garden, &c.	209	5·079	Arable.
158	·589	Arable, house, &c.	210	·143	Water.
159	·598	Pasture.	211	7·703	Arable.
160	1·170	Houses, gardens, &c.	212	7·015	Arable.
161	2·934	Arable.	213	·604	Arable.
162	·238	Pasture and road.	214	·678	Arable.
163	6·871	Arable.	215	2·912	Arable.
164	7·770	Arable.	216	2·271	Arable.
165	·227	Water.	217	·112	Osier bed.
166	4·747	Arable.	218	4·277	Arable.
167	5·051	Arable.	219	2·054	Pasture and osier bed.
168	6·604	Arable.	220	4·134	Houses, garden, &c.
169	7·106	Arable, water, &c.	221	16·922	Arable and trees.
170	5·063	Arable, water, &c.	222	·258	Water.
171	6·737	Arable, pasture, &c.	223	16·812	Arable and trees.
172	4·111	Arable and pasture.	224	·552	House, gardens, &c.
173	5·650	Arable and water.	225	18·571	Arable and rough pasture.
174	·109	Water.			
175	2·233	Arable.	226	·448	Houses, gardens, &c.
176	4·122	Arable.	227	1·186	Arable.
177	·149	Water.	228	5·705	Arable and water.
178	·354	Wood.	229	5·314	Arable.
179	16·016	Arable and pasture.	230	·948	Houses, garden, &c.

No. on Plan.	Area in Acres.	Remarks.	No. on Plan.	Area in Acres.	Remarks.
231	4·027	Arable.	282	9·405	Arable and water.
232	·480	Houses, garden, &c.	283	5·777	Arable and water.
233	·446	Houses, garden, &c.	284	3·602	Arable.
234	·658	Arable.	285	3·480	Arable and water.
235	4·081	Arable, stackyard, &c.	286	2·327	Arable.
236	3·409	Arable.	287	2·552	Arable and water.
237	7·369	Arable and water.	288	1·455	Arable.
238	·643	Arable.	289	13·300	Arable, water, &c.
239	5·423	Arable, water, &c.	290	8·961	Arable and trees.
240	·644	Houses, garden, &c.	291	·190	Water.
241	6·133	Arable.	292	13·759	Arable, water, &c.
242	·533	Water.	293	3·654	Arable and water.
243	1·186	Arable.	294	7·185	Arable and water.
244	2·482	Arable.	295	6·144	Arable and water.
245	15·340	Arable and water.	296	·434	Water.
246	1·072	Houses, gardens, &c.	297	7·588	Arable and water.
247	·660	Arable.	298	9·276	Arable and water.
248	4·944	Arable.	299	3·579	Arable.
249	2·959	Arable.	300	1·085	Houses, gardens, &c.
250	·279	Houses, gardens, &c.	301	8·006	Arable.
251	1·520	Arable.	302	9·735	Arable and water.
252	3·512	Arable.	303	7·119	Arable and water.
253	1·456	Arable.	304	6·751	Arable, water, &c.
254	·504	Arable and water.	305	4·345	Arable.
255	·731	Houses, gardens, &c.	306	6·806	Arable.
256	·495	Houses, garden, &c.	307	17·561	Arable, rough pasture, &c.
257	2·635	Arable and water.			
258	2·673	Arable and water.	308	·828	Water.
259	2·098	Arable.	309	18·691	Arable, rough pasture, &c.
260	6·279	Road.			
261	14·805	Arable.	310	6·328	Arable.
262	·403	Water.	311	11·400	Arable.
263	2·935	Houses, gardens, &c.	312	4·542	Arable and water.
264	5·129	Arable.	313	6·026	Arable and water.
265	·269	Water.	314	·397	Arable.
266	10·869	Arable.	315	1·581	Houses, gardens, &c.
267	4·774	Arable.	316	2·483	Arable.
268	1·664	House, garden, &c.	317	4·480	Arable.
269	·828	Church and graveyard.	318	·239	Water.
			319	16·708	Arable.
270	·878	Houses, gardens, &c.	320	12·260	Arable.
271	·738	House, garden, &c.	321	12·451	Arable.
272	·150	Water.	322	1·751	Arable.
273	6·933	Arable.	323	8·597	Arable.
274	·938	Houses, orchard, &c.	324	1·037	Houses, garden, &c.
275	·130	Water.	325	·153	Arable.
276	4·762	Arable.	326	·773	Arable.
277	15·871	Arable and water.	327	1·116	Arable.
278	19·038	Arable.	328	·429	House, garden, &c.
279	13·362	Arable.	329	8·378	Road.
280	6·730	Arable.	330	1·478	Houses, gardens, &c.
281	5·075	Arable.	331	·265	Arable.

No. on Plan.	Area in Acres.	Remarks.	No. on Plan.	Area in Acres.	Remarks.
332	4·627	Arable and water.	383	7·032	Arable.
333	6·543	Arable.	384	22·490	Arable and trees.
334	5·938	Arable and water.	385	32·321	Arable and trees.
335	1·796	Arable.	386	4·680	Arable and water.
336	2·650	Arable and water.	387	6·040	Arable.
337	1·448	Houses, garden, &c.	388	3·791	Arable.
338	4·610	Arable.	389	1·115	Houses, gardens, &c.
339	6·680	Arable.	390	3·954	Arable.
340	6·260	Arable.	391	6·224	Arable.
341	·141	Water.	392	·284	Water.
342	5·245	Arable and water.	393	3·893	Arable.
343	13·556	Arable.	394	8·714	Arable and water.
344	22·124	Arable.	395	11·037	Arable and water.
345	4·836	Arable.	396	·590	Houses, garden, &c.
346	4·495	Wood.	397	16·966	Arable.
347	4·400	Arable.	398	·117	Water.
348	4·590	Arable.	399	18·357	Arable.
349	·519	Arable.	400	1·311	Houses, garden, &c.
350	·326	Arable.	401	17·601	Arable.
351	1·129	Arable.	402	·100	Water.
352	2·878	Arable.	403	5·341	Road.
353	5·169	Arable, rough pasture, &c.	404	5·354	Arable.
			405	·148	Water.
354	1·528	Arable.	406	3·479	Arable.
355	·203	House, gardens, &c.	407	4·591	Arable.
356	17·425	Arable.	408	3·485	Arable.
357	4·489	Arable.	409	4·287	Arable.
358	3·389	Arable.	410	5·242	Arable and water.
359	·129	Water.	411	2·171	Arable.
360	1·111	Houses, garden, &c.	412	2·045	Arable.
361	2·563	Arable.	413	4·942	Arable and trees.
362	3·083	Arable.	414	·100	Water.
363	3·741	Arable.	415	3·908	Arable and water.
364	4·534	Arable.	416	7·372	Arable, shed, &c.
365	·868	Arable.	417	7·903	Arable and water.
366	3·839	Arable.	418	·106	House and garden.
367	·290	Water.	419	5·331	Arable and water.
368	·424	House, gardens, &c.	420	·098	Arable.
369	·310	Water.	421	·178	Arable.
370	·390	Pasture and arable.	422	2·445	Arable.
371	2·412	Arable and water.	423	1·749	Arable.
372	1·871	Road.	424	·975	Houses, garden, &c.
373	3·189	Arable.	425	·818	House, garden, &c.
374	6·647	Arable.	426	1·253	Arable and water.
375	·232	Water.	427	·661	Road.
376	·173	Water.	428	1·244	Houses, gardens, &c.
377	2·207	Arable.	429	·401	Waste.
378	·311	Arable.	430	10·870	Arable.
379	·460	House, arable, &c.	431	8·350	Arable.
380	1·099	Arable.	432	·114	Water.
381	5·316	Arable, &c.	433	8·570	Arable and water.
382	3·812	Arable.	433a	·038	Arable.

No. on Plan.	Area in Acres.	Remarks.
434	17·657	Arable.
435	·220	Arable.
436	6·867	Arable.
437	1·820	Road.
438	10·722	Arable.
439	·309	Water.
440	27·874	Ornamental ground.
441	10·134	Arable, water, &c.
442	15·661	Arable, &c.
443	12·959	Arable and water.
444	·362	Water.
445	·222	Water.
446	9·053	Arable.
447	·896	Wood.
448	26·192	Arable and water.
449	1·611	Wood.
450	3·805	Arable.
451	3·426	Arable.
452	10·859	Arable and water.
453	·109	Arable.
454	3·119	Arable.
455	1·535	Houses, gardens, &c.
456	·733	Arable.
457	1·424	Houses, garden, &c.
458	1·342	Wood.
459	21·023	Arable and water.
460	5·664	Wood.
461	·230	Water.
462	2·408	Garden and houses.
462a	3·863	Wood, &c.
463	·350	Water.
464	15·738	Arable.
465	9·045	Wood, garden, &c.
466	3·109	Water.
467	1·113	Wood.
468	·125	Water.
469	3·252	Wood.
470	2·155	Wood.
471	2·367	Arable.
472	4·534	Arable.
473	·251	Water.
474	7·176	Arable.
475	173·303	Ornamental ground.
476	·205	Water.
477	·887	Wood.
478	·148	Water.
479	·228	Water.
480	11·460	Arable.
481	2·392	Wood.
482	·658	Water.
483	·128	Water.
484	6·973	Road.
485	1·330	Wood.
486	8·779	Arable.
487	11·693	Arable.
488	19·693	Pasture, water, &c.
489	3·531	Road.
490	·446	Houses, garden, &c.
491	·140	House and garden.
492	1·754	Houses, garden, &c.
493	11·425	Pasture, water, &c.
494	·241	Wood.
495	14·730	Arable, rough pasture, &c.
496	23·086	Arable.
497	20·810	Arable.
498	11·570	Arable.
499	11·130	Arable and water.
500	·180	Road.
501	4·094	Arable.
502	8·125	Houses, gardens, &c.
503	5·167	Arable.
504	10·175	Arable.
	2671·193	

RECAPITULATION.

2597·324	Land.
52·012	Roads.
21·857	Water.
2671·193	Total area of the Township of Tabley Superior.

RECAPITULATION FOR THE PARISH (Proper).

13953·923	Land.
278·810	Roads.
·925	Towing path.
310·739	Water.
14544·397	Area of the Parish of Rostherne, exclusive of the detached portions.

PARISH OF ROSTHERNE (Detached, No. 1).

TOWNSHIP OF BOLLINGTON (Part of).

No. on Plan.	Area in Acres.	Remarks.
1	·084	River Bollin (part of).
2	4·106	Pasture.
3	·052	River Bollin (part of).
	4·242	

RECAPITULATION.

4·106	Land.
·136	Water.
4·242	Area of the Parish of Rostherne (Detached, No. 1).

PARISH OF ROSTHERNE (Detached, No. 2).

TOWNSHIP OF BOLLINGTON (Part of)..

No. on Plan.	Area in Acres.	Remarks.
1	·061	River Bollin (part of).
2	·094	River Bollin (part of).
3	9·375	Pasture.
4	·131	Pasture.
5	·084	River Bollin (part of).
	9·745	

RECAPITULATION.

9·506	Land.
·239	Water.
9·745	Area of the Parish of Rostherne (Detached, No. 2).

PARISH OF ROSTHERNE (Detached, No. 3).

TOWNSHIP OF BOLLINGTON (Part of).

No. on Plan.	Area in Acres.	Remarks.
1	1·447	Arable.
2	·255	Pasture.
3	·397	River Bollin (part of).
4	3·743	Arable.
5	·987	Pasture.
6	6·987	Arable, house, &c.
7	·520	Arable.
8	·060	Road.
	14·396	

RECAPITULATION.

13·939	Land.
·060	Roads.
·397	Water.
14·396	Area of the Parish of Rostherne (Detached, No. 3).

PARISH OF ROSTHERNE (Detached, No. 4).

TOWNSHIP OF BOLLINGTON (Part of).

No. on Plan.	Area in Acres.	Remarks.
1	·551	Arable.
2	·032	Road.
	·583	Area of the Parish of Rostherne (Detached, No. 4).

PARISH OF ROSTHERNE
(Detached, No. 5).

TOWNSHIP OF BOLLINGTON
(Part of).

No. on Plan.	Area in Acres.	Remarks.
1	·065	Road.
2	1·337	Arable.
	1·402	Area of the Parish of Rostherne (Detached, No. 5).

PARISH OF ROSTHERNE
(Detached, No. 6).

TOWNSHIP OF BOLLINGTON
(Detached).

No. on Plan.	Area in Acres.	Remarks.
	·191	Pasture.
	·191	Area of the Township of Bollington (Detached), and of the Parish of Rostherne (Detached, No. 6).

PARISH OF ROSTHERNE
(Detached, No. 7).

TOWNSHIP OF AGDEN
(Part of).

No. on Plan.	Area in Acres.	Remarks.
	8·976	Arable and marsh.
	8·976	Area of the Parish of Rostherne (Detached, No. 7).

PARISH OF ROSTHERNE
(Detached, No. 8).

TOWNSHIP OF MARTHALL-CUM-WARFORD.

No. on Plan.	Area in Acres.	Remarks.
1	4·069	Arable and pasture.
2	·473	Houses, gardens, &c.
3	7·312	Arable.
4	2·345	Arable.
5	9·325	Arable and wood.
6	1·885	Pasture, trees, &c.
7	4·374	Arable and water.
8	3·016	Arable.
9	3·797	Arable, rough pasture, &c.
10	4·733	Arable and water.
11	3·975	Arable.
11a	6·611	Wood.
12	20·424	Arable, wood, &c.
13	7·902	Arable, water, &c.
14	6·737	Arable, water, &c.
15	20·224	Pasture, water, &c.
16	11·668	Arable and water.
17	20·993	Arable, rough pasture, &c.
18	35·216	Arable and water.
19	5·478	Arable and water.
20	8·543	Arable and water.
21	5·467	Wood.
22	8·601	Arable.
23	·209	Water.
24	9·286	Arable.
25	6·740	Arable and water.
26	9·993	Arable and water.
27	·171	Water.
28	9·865	Arable.
29	7·669	Arable and water.
30	6·852	Arable and water.
31	7·673	Arable and water.
32	7·042	Arable and water.
33	14·169	Arable, water, &c.
34	5·776	Arable and water.
35	·443	Arable.
36	12·056	Arable, water, &c.
37	17·345	Arable and water.
38	9·515	Arable and trees.
39	12·167	Arable.
40	2·078	Arable.
41	1·266	Houses, garden, &c.
42	5·723	Arable.
43	·308	Water.

No. on Plan.	Area in Acres.	Remarks.	No. on Plan.	Area in Acres.	Remarks.
44	4·651	Arable and water.	96	1·935	Arable.
45	6·807	Arable and water.	97	2·208	Arable.
46	·934	Houses, gardens, &c.	98	·318	Arable.
47	7·256	Arable.	99	·578	House and garden.
48	9·060	Arable and water.	100	30·700	Pasture, wood, &c.
49	7·032	Arable and water.	101	·032	Water.
50	19·478	Arable and water.	102	·621	Water.
51	·287	Water.	103	1·953	Houses, garden, &c.
52	3·597	Arable and water.	104	·772	Road.
53	1·469	Houses, garden, &c.	105	·850	Pasture and trees.
54	·886	Houses, garden, &c.	106	·288	Houses, garden, &c.
55	2·764	Arable.	107	18·878	Arable, trees, &c.
56	4·325	Arable.	108	·201	House, garden, &c.
57	1·790	Arable.	109	2·707	Arable and trees.
58	10·360	Arable and water.	110	1·022	Wood.
59	7·696	Arable and gravel pit.	111	8·329	Arable and water.
60	4·604	Arable.	112	16·256	Arable and water.
61	13·626	Arable.	113	6·894	Arable.
62	2·878	Arable.	114	15·354	Arable and water.
63	3·233	Arable.	115	6·331	Arable and water.
64	3·098	Arable and water.	116	6·184	Arable and water.
65	6·630	Arable.	117	7·510	Arable.
66	5·969	Arable and water.	118	4·230	Arable, water, &c.
67	6·938	Arable and water.	119	4·130	Arable.
68	11·011	Arable and water.	120	4·872	Arable, water, &c.
69	·371	Orchard and arable.	121	1·295	Arable.
70	·757	Pasture and water.	122	6·826	Arable, water, &c.
71	·458	Pasture.	123	·211	Water.
72	1·243	Houses, garden, &c.	124	·358	House, garden, &c.
73	6·875	Arable.	125	17·926	Arable and water.
74	10·898	Arable and water.	126	6·178	Arable and water.
75	1·445	Road.	127	1·744	Houses, garden, &c.
76	3·470	Arable and water.	128	·209	Garden.
77	4·248	Arable.	129	·354	Road.
78	5·518	Arable and water.	130	8·927	Arable.
79	13·943	Arable and water.	131	·106	Water.
80	9·249	Arable.	132	·177	House, garden, &c.
81	9·027	Arable and water.	133	11·727	Arable and water.
82	5·900	Arable.	134	·674	Road.
83	6·601	Road.	135	·518	Arable.
84	6·417	Arable and water.	136	1·259	Road.
85	21·290	Arable and water.	137	·312	Arable.
86	6·877	Arable and water.	138	4·642	Arable.
87	12·175	Arable and water.	139	1·190	Houses, garden, &c.
88	5·602	Arable and water.	140	10·495	Arable, &c.
89	1·750	Arable.	141	5·321	Arable.
90	1·285	Arable.	142	2·907	Arable.
91	1·060	Houses, orchard, &c.	143	·101	Water.
92	5·148	Arable and water.	144	20·288	Arable, trees, &c.
93	11·874	Pasture and trees.	145	1·376	Houses, garden, &c.
94	3·352	Arable.	146	9·145	Arable.
95	6·585	Arable and wood.	147	2·125	Arable, houses, &c.

No. on Plan.	Area in Acres.	Remarks.	No. on Plan.	Area in Acres.	Remarks.
148	31·433	Arable and water.	198	2·661	Arable.
149	·875	Road.	199	·222	Water.
150	11·418	Arable and water.	200	2·153	Houses, garden, &c.
151	8·353	Arable and water.	201	·139	Water.
152	·742	Arable.	202	19·798	Arable.
153	3·044	Arable.	203	·109	Water.
154	·837	Arable and water.	204	19·098	Arable, &c.
155	11·242	Arable.	205	3·655	Arable and water.
156	·332	House, garden, &c.	206	·182	Water.
157	1·017	Arable and orchard.	207	·823	Road.
158	1·074	Houses, garden, &c.	208	·213	Orchard.
159	·158	Water.	209	·430	House, garden, &c.
160	·480	Road.	210	·092	Orchard.
161	11·037	Arable, water, &c.	211	5·340	Arable and trees.
162	8·690	Arable.	212	5·261	Arable.
163	·319	Water.	213	5·265	Arable.
164	·828	Wood.	214	2·114	Arable.
165	4·192	Arable and water.	215	·663	Arable.
166	2·567	Arable.	216	14·442	Arable.
167	30·573	Arable and trees.	217	3·405	Road.
168	·240	Arable.	218	·559	Houses, garden, &c.
169	·628	Houses, gardens, &c.	219	1·430	Arable.
169a	·132	Church and graveyard.	220	·763	Mill pond.
			221	6·745	Arable.
170	·125	House, garden, &c.	222	9·512	Pasture and wood.
171	·236	Water.	223	7·180	Arable.
172	1·550	Houses, garden, &c.	224	6·466	Arable.
173	5·202	Road.	225	2·152	Arable.
174	11·652	Arable and trees.	226	·200	Water.
175	15·558	Arable, water, &c.	227	5·716	Arable.
176	8·320	Arable.	228	7·777	Arable.
177	8·212	Arable, &c.	229	4·952	Arable.
178	·362	Water.	230	4·813	Arable.
179	·658	Arable and trees.	231	10·525	Arable.
180	·320	House, garden, &c.	232	20·457	Arable and trees.
181	·261	Arable.	233	·313	Water.
182	3·718	Arable.	234	·538	Water.
183	21·591	Arable and trees.	235	3·861	Arable.
184	·259	Water.	236	2·430	Arable.
185	·117	Water.	237	9·505	Arable.
186	·362	Arable.	238	5·298	Arable.
187	·851	Arable, house, &c.	239	2·782	Arable.
188	·273	Garden.	240	1·554	Pasture and orchard.
189	12·780	Arable, trees, &c.	241	5·063	Arable.
190	1·610	Arable, trees, &c.	242	·603	Houses, garden, &c.
191	1·441	Houses, garden, &c.	243	3·612	Arable.
192	11·843	Arable.	244	14·873	Arable, wood, &c.
193	13·739	Arable.	245	34·102	Arable, trees, &c.
194	5·248	Arable.	246	·163	Garden.
195	2·804	Arable.	247	·196	Arable.
196	1·304	Houses, garden, &c.	248	3·456	Arable.
197	10·149	Arable and trees.	249	7·523	Arable.

No. on Plan.	Area in Acres.	Remarks.
250	·129	Water.
251	12·574	Arable and trees.
252	11·877	Wood and osier bed.
253	6·977	Arable.
254	4·766	Arable.
255	2·592	Arable.
256	4·791	Arable, water, &c.
257	4·988	Arable.
258	7·251	Arable and water.
259	4·573	Arable.
260	·132	Water.
261	18·910	Arable, furze, &c.
262	7·693	Arable.
263	10·800	Arable, trees, &c.
264	1·349	Orchard and pasture.
265	·256	Houses, gardens, &c.
266	4·895	Arable.
267	3·497	Arable.
268	7·641	Arable.
269	7·010	Arable.
270	·426	Rough pasture.
271	·647	Stackyard.
272	·660	Houses, garden, &c.
273	2·331	Arable.
274	·235	Orchard.
275	5·609	Arable.
276	1·443	Road.
277	5·347	Arable, wood, &c.
278	6·622	Arable and water.
279	8·833	Arable.
280	5·100	Wood.
281	·163	House and garden.
282	12·342	Arable.
283	5·135	Arable.
284	9·168	Arable.
285	8·458	Arable.
286	10·258	Arable.
287	10·430	Arable and rough pasture.
288	·168	Water.
289	3·520	Arable.
290	·352	Rough pasture, water, &c.
291	7·626	Wood.
292	·127	Water.
293	·512	Houses, gardens, &c.
294	6·676	Arable.
295	2·535	Arable.
296	2·724	Road.
297	1·339	Arable.
298	·107	Water.
299	·324	Pasture, water, &c.
300	·385	Houses, garden, &c.
301	4·763	Arable, water, &c.
302	6·866	Arable and water.
303	·359	House, garden, &c.
304	1·728	Arable.
305	1·817	Arable and water.
306	9·338	Arable and water.
307	4·785	Wood.
308	1·473	Road.
309	20·082	Wood.
310	10·141	Arable, water, &c.
311	·281	Water.
312	2·533	Road.
313	4·459	Arable.
314	4·057	Arable.
314a	·183	Water.
315	12·092	Arable and water.
316	4·856	Arable.
317	·525	Houses, garden, &c.
318	·633	Houses, garden, &c.
319	2·991	Arable.
320	2·234	Arable.
	1799·294	

RECAPITULATION.

1762·141	Land.
30·063	Roads.
7·090	Water.
1799·294	Area of the Township of Marthall-cum-Warford.

TOWNSHIP OF PEOVER SUPERIOR.

1	4·394	Arable.
2	4·726	Arable.
2a	·170	Road.
3	2·583	Arable.
4	·164	Water.
5	3·306	Rough pasture, furze, &c.

No. on Plan.	Area in Acres.	Remarks.	No. on Plan.	Area in Acres.	Remarks.
6	·301	House, gardens, &c.	56	·102	Water.
7	1·054	Arable, garden, &c.	57	4·250	Arable.
8	6·109	Arable, wood, &c.	58	14·138	Arable, gravel pit, &c.
9	3·269	Arable.	59	·165	Water.
10	3·032	Arable.	60	8·753	Arable, water, &c.
11	2·377	Arable.	61	6·252	Arable.
12	·979	Houses, garden, &c.	62	12·959	Arable, water, &c.
13	1·717	Arable.	63	4·898	Arable, &c.
14	4·067	Arable.	64	1·274	Houses, garden, &c.
15	7·574	Arable, water, &c.	65	6·374	Arable and trees.
16	4·002	Arable and water.	66	1·334	Arable.
17	5·844	Arable and rough pasture.	67	7·857	Arable, trees, &c.
			68	14·456	Arable, trees, &c.
18	·109	Water.	69	2·720	Arable.
19	2·175	Arable.	70	8·963	Arable, marsh, &c.
20	·138	Water.	71	6·020	Arable and wood.
21	4·411	Arable.	72	3·716	Arable and water.
22	·138	Water.	73	·265	Water.
23	9·687	Arable, &c.	74	·666	Houses, orchard, &c.
24	10·900	Arable, rough pasture, &c.	75	·487	Arable.
			76	7·188	Arable, water, &c.
25	·476	Water.	77	3·483	Arable.
26	6·921	Arable.	78	1·081	Houses, garden, &c.
27	·130	Water.	79	2·428	Arable.
28	8·586	Arable.	80	·223	Osier bed.
29	7·615	Arable.	81	2·542	Arable, osier bed, &c.
30	4·744	Arable, water, &c.	82	6·366	Arable.
31	2·317	Arable.	83	6·626	Arable.
32	5·619	Arable.	84	6·709	Arable.
33	4·112	Arable, water, &c.	85	1·446	Road.
34	11·705	Arable, &c.	86	8·412	Arable and water.
35	8·812	Arable.	87	4·554	Arable.
36	3·607	Arable and water.	88	2·693	Arable.
37	3·348	Arable.	89	7·959	Arable, rough pasture, &c.
38	4·019	Road.			
39	9·483	Arable, water, &c.	90	·145	Water.
40	·184	Water.	91	1·933	Arable.
41	9·660	Arable.	92	·098	Water.
42	2·321	Arable.	93	1·693	Houses, garden, &c.
43	4·617	Arable.	94	9·776	Road.
44	6·552	Arable, water, &c.	95	·269	House and garden.
45	7·838	Arable.	96	24·212	Wood.
46	·235	Water.	97	8·538	Arable.
47	3·012	Arable.	98	2·544	Pasture.
48	7·238	Arable, water, &c.	99	·151	Water.
49	4·387	Arable.	100	·101	Water.
50	7·205	Arable.	101	1·383	Arable.
51	2·593	Arable.	102	4·207	Arable and water.
52	1·566	Houses, garden, &c.	103	1·685	Arable.
53	6·100	Arable.	104	3·814	Arable.
54	3·178	Arable.	105	3·547	Arable.
55	9·509	Arable and water.	106	6·272	Arable and wood.

No. on Plan.	Area in Acres.	Remarks.	No. on Plan.	Area in Acres.	Remarks.
107	7·541	Arable, wood, &c.	159	4·811	Pasture, water, &c.
108	7·033	Arable.	160	26·973	Arable and trees.
109	6·487	Arable.	161	·346	Wood.
110	·434	House, gardens, &c.	162	2·308	Houses, gardens, &c.
111	·490	Houses, gardens, &c.	162a	·484	Road.
112	2·134	Arable.	163	13·939	Pasture.
113	1·118	Wood.	164	7·928	Road.
114	11·984	Arable and wood.	165	17·898	Arable.
115	9·756	Arable.	166	1·082	Road.
116	68·889	Arable, trees, &c.	167	1·776	Arable.
117	23·915	Arable and trees.	168	2·733	Houses, garden, &c.
118	4·760	Wood.	169	4·160	Arable.
119	·211	Water.	170	2·104	Arable.
120	2·438	Wood.	171	30·840	Arable.
121	1·527	Houses, garden, &c.	172	11·608	Arable.
122	8·417	Arable.	173	5·299	Arable, &c.
123	5·953	Arable.	174	1·622	Water.
124	·207	Water.	175	·167	Water.
125	·530	Wood.	176	·901	Wood.
126	7·969	Arable and water.	177	·521	Houses, gardens, &c.
127	5·165	Arable.	178	3·498	Arable and trees.
128	1·105	Pasture and water.	179	7·512	Arable and trees.
129	2·011	Arable.	180	1·361	Wood.
130	8·184	Arable and water.	181	·559	Water.
131	14·270	Arable and trees.	182	3·493	Arable and marsh.
132	5·200	Wood.	183	1·150	Arable.
133	·548	Water.	184	10·072	Arable.
134	3·903	Wood.	185	4·173	Arable.
135	7·479	Water.	186	1·090	Wood.
136	1·052	Wood.	187	1·515	Arable.
137	33·823	Arable, wood, &c.	188	1·827	Arable.
138	·279	Water.	189	1·799	Arable.
139	11·179	Arable, water, &c.	190	1·291	Houses, garden, &c.
140	·352	House, garden, &c.	191	17·044	Arable, &c.
141	1·100	Arable and house.	192	·328	Water.
142	1·940	Arable.	193	6·195	Arable.
143	1·426	Arable.	194	3·791	Rough pasture, wood, &c.
144	8·733	Arable and water.			
145	·100	Water.	195	·114	Water.
146	2·239	Arable.	196	1·835	Arable.
147	·304	Water.	197	5·736	Arable.
148	1·052	Wood.	198	9·959	Arable.
149	1·287	Arable.	199	7·026	Arable.
150	·414	Water.	200	·134	Water.
151	12·754	Arable, wood, &c.	201	7·568	Arable.
152	9·636	Arable.	202	·326	Water.
153	·201	Water.	203	6·164	Arable.
154	·475	Water.	204	·304	House, gardens, &c.
155	14·308	Arable.	205	2·115	Arable.
156	1·373	Wood.	206	5·115	Arable.
157	·108	Water.	207	8·479	Arable, water, &c.
158	·788	Water.	208	1·357	Arable.

No. on Plan.	Area in Acres.	Remarks.	No. on Plan.	Area in Acres.	Remarks.
209	1·568	Arable and water.	261	·262	Water.
210	1·041	Arable.	262	·286	House, garden, &c.
211	·678	Arable.	263	2·018	Arable.
212	1·071	Arable and water.	264	·208	Arable and water.
213	1·989	Houses, gardens, &c.	265	2·555	Arable.
214	4·303	Arable.	266	·826	Road.
215	4·467	Arable.	267	7·490	Arable, trees, &c.
216	·178	Water.	268	2·869	Houses, garden, &c.
217	2·243	Arable.	269	·292	Water.
218	3·767	Arable and water.	270	3·798	Wood and stackyard.
219	1·374	Arable.	271	5·732	Arable.
220	2·204	Arable.	272	5·782	Arable.
221	1·386	Arable.	273	·276	Wood.
222	·908	Arable and water.	274	6·395	Arable.
223	·120	Arable.	275	·129	Orchard.
224	1·873	Arable.	276	1·839	Arable and water.
225	·170	Water.	277	1·437	Pasture.
226	1·767	Wood.	278	2·868	Houses, gardens, &c.
227	11·904	Arable, water, &c.	279	·217	Water.
228	·544	Wood.	280	4·555	Arable and old gravel pit.
229	·248	Water.			
230	4·800	Arable, water, &c.	281	7·725	Arable.
231	6·453	Arable.	282	·152	Water.
232	6·060	Arable and water.	283	28·439	Arable, trees, &c.
233	6·207	Arable.	284	·358	Wood.
234	6·414	Arable.	285	10·754	Arable.
235	·063	Water.	286	·228	Water.
236	4·394	Arable.	287	22·632	Arable, old gravel pit, &c.
237	4·022	Arable.			
238	3·660	Arable and water.	288	1·611	Arable and water.
239	4·944	Arable.	289	3·468	Arable.
240	5·351	Arable and water.	290	2·981	Arable.
241	·181	Wood.	291	1·004	Arable, house, &c.
242	·326	Water.	292	1·686	Arable.
243	22·521	Arable and trees.	293	1·991	Arable.
244	·242	Water.	294	2·842	Pasture.
245	8·441	Arable and water.	295	3·630	Pasture.
246	·149	Water.	296	·209	Water.
247	26·410	Arable, wood, &c.	297	6·577	Arable and water.
248	3·708	Arable.	298	2·164	Pasture.
249	2·211	Arable.	299	·491	Arable.
250	4·164	Arable and water.	300	·667	Pasture.
251	5·481	Arable and water.	301	1·697	Pasture.
252	1·127	Arable, water, &c.	302	1·511	Pasture.
253	4·396	Arable.	303	·891	Houses, garden, &c.
254	3·228	Arable.	304	2·609	Arable.
255	4·195	Arable.	305	2·697	Arable, &c.
256	·119	Water.	306	·469	Water.
257	1·938	Houses, garden, &c.	307	1·145	Arable and water.
258	·118	Water.	308	2·142	Arable.
259	4·865	Arable and water.	309	1·924	Arable.
260	5·279	Road.	310	1·732	Arable.

No. on Plan.	Area in Acres.	Remarks.	No. on Plan.	Area in Acres.	Remarks.
311	2·268	Arable.	362	4·891	Arable, rough pasture, &c.
312	3·118	Arable.			
313	1·160	House, gardens, &c.	363	3·868	Arable, rough pasture, &c.
314	·479	House, garden, &c.			
315	2·067	Arable.	364	1·351	Arable.
316	2·190	Arable.	365	8·680	Arable and water.
316a	·456	Road.	366	2·041	Arable.
317	1·724	Road.	367	3·944	Arable and water.
318	2·310	Arable and water.	368	4·662	Arable.
319	·599	Arable.	369	·770	Arable.
320	1·863	Arable.	370	·828	Houses, garden, &c.
321	4·821	Arable, &c.	371	·641	Arable and house.
322	3·174	Arable and trees.	372	2·955	Arable and water.
323	·211	House, garden, &c.	373	·130	Water.
324	·404	Road.	374	3·493	Arable.
325	6·060	Arable, trees, &c.	375	·118	Water.
326	3·355	Arable.	376	7·272	Arable and water.
327	7·953	Arable.	377	2·832	Arable.
328	3·850	Arable.	378	4·521	Arable.
329	8·224	Arable.	379	1·932	Arable.
330	3·283	Arable.	380	1·927	Arable and wood.
331	3·184	Arable.	381	·128	Water.
332	·113	Water.	382	4·928	Arable, water &c.
333	2·240	Arable.	383	3·406	Arable.
334	2·746	Arable.	384	·144	Arable.
335	2·228	Arable.	385	·193	Arable.
336	·625	Houses, garden, &c.	386	·116	Water.
337	·329	House, gardens, &c.	387	4·844	Arable and wood.
338	·149	House, garden, &c.	388	4·542	Arable and water.
339	1·990	Pasture.	389	·158	Wood.
340	1·847	Pasture.	390	·320	Houses, gardens, &c.
341	2·561	Arable.	391	3·525	Pasture.
342	1·088	Pasture.	392	3·572	Arable.
343	·375	House, gardens, &c.	393	·156	Water.
344	3·818	Arable.	394	·269	Osier bed.
345	2·042	Arable.	395	4·921	Arable.
346	·102	Water.	396	·108	Water.
347	1·102	Arable.	397	2·154	Road.
348	1·319	Arable.	398	4·319	Arable.
349	·459	Houses, garden, &c.	399	3·923	Arable and water.
350	7·866	Arable and water.	400	9·768	Pasture and trees.
351	2·841	Arable.	401	·108	Wood.
352	2·765	Arable.	402	·188	House, &c.
353	·390	Houses, garden, &c.	403	1·158	Pasture, &c.
354	2·620	Arable and water.	404	·582	Osier bed.
355	1·164	Pasture.	405	·476	Wood and house.
356	1·028	Arable.	406	·241	Wood and house.
357	4·633	Arable.	407	1·731	Houses, gardens, &c.
358	1·821	Arable.	408	·471	House, gardens, &c.
359	5·366	Arable and wood.	409	·115	Water.
360	3·410	Arable and wood.	410	2·721	Arable.
361	1·590	Pasture, &c.	411	5·581	Arable.

No. on Plan.	Area in Acres.	Remarks.	No. on Plan.	Area in Acres.	Remarks.
412	4·402	Arable.	464	8·951	Arable.
413	5·890	Arable.	465	3·785	Arable.
414	·963	Wood.	466	2·477	Road.
415	9·910	Arable, &c.	467	·123	Water.
416	4·802	Arable, osier bed, &c.	468	6·325	Arable.
417	4·267	Arable.	469	2·880	Arable.
418	·982	Houses, orchards, &c.	470	1·459	Arable.
419	7·188	Arable and wood.	471	·794	Houses, garden, &c.
420	6·359	Arable and trees.	472	1·742	Arable.
421	·600	Houses, garden, &c.	473	49·883	Wood.
422	2·306	Osier bed.	474	14·133	Arable, &c.
423	13·647	Arable and trees.	475	4·508	Arable.
424	·116	Water.	476	·501	Water.
425	3·019	Arable and water.	477	40·359	Arable, rough pasture, &c.
426	2·701	Arable and water.			
427	2·263	Arable and water.	478	·343	Water.
428	8·749	Arable, trees, &c.	479	2·225	Wood.
429	9·091	Arable and trees.	480	·239	Water.
430	·204	Water.	481	·242	Water.
431	·146	Wood.	482	28·765	Arable, &c.
432	·362	Houses, garden, &c.	483	·250	Water.
433	·137	Water.	484	46·356	Arable and wood.
434	3·917	Arable.	485	3·418	Pasture.
435	7·524	Arable and water.	486	8·848	Wood and ornamental ground.
436	·147	Water.			
437	7·889	Arable.	487	4·681	Houses, gardens, &c.
438	2·858	Arable and water.	488	·545	Church and graveyard.
439	2·146	Arable and water.			
440	·973	Pasture.	489	4·658	Houses, ornamental ground, &c.
441	1·518	Arable.			
442	·682	Houses, garden, &c.	490	1·688	Pasture.
443	2·009	Arable.	491	2·767	Houses, pasture, &c.
444	·195	Water.	492	·361	Water.
445	10·128	Arable and water.	493	1·054	Houses, garden, &c.
446	·230	Water.	494	2·009	Arable.
447	·379	Water.	495	9·429	Arable, water, &c.
448	10·893	Arable.	496	·615	Water.
449	8·334	Arable, water, &c.	497	52·804	Ornamental ground.
450	7·283	Arable, water, &c.	498	1·033	Arable.
451	·231	Water.	499	·581	Water.
452	15·005	Arable, &c.	500	4·582	Wood.
453	·319	Water.	501	1·079	Water.
454	·199	Water.	502	42·844	Ornamental ground.
455	8·202	Arable.	503	11·977	Arable and trees.
456	2·154	Houses, gardens, &c.	504	7·862	Water.
457	9·216	Arable, &c.	505	·488	House, garden, &c.
458	8·980	Arable.	506	5·577	Wood.
459	1·511	Pasture, &c.	507	1·442	Road.
460	7·174	Arable.	508	·289	House and garden.
461	·431	Water.	509	10·731	Arable, trees, &c.
462	7·474	Arable, &c.	510	·108	Water.
463	·319	Water.	511	2·341	Houses, gardens, &c.

No. on Plan.	Area in Acres.	Remarks.	No. on Plan.	Area in Acres.	Remarks.
512	5·836	Arable.	564	2·653	Arable.
513	4·999	Arable.	565	4·648	Arable and water.
514	2·429	Wood.	566	6·861	Arable, wood, &c.
515	·498	Water.	567	1·485	Arable.
516	·717	Wood.	568	·994	Arable.
517	10·904	Arable, trees, &c.	569	2·943	Arable.
518	10·270	Arable and trees.	570	·664	Houses, garden, &c.
519	4·383	Pasture, wood, &c.	571	5·342	Arable.
520	2·476	Arable.	572	7·600	Road.
521	3·820	Arable, wood, &c.	573	6·472	Arable.
522	3·689	Wood.	574	3·552	Houses, gardens, &c.
523	7·998	Arable.	575	1·995	Arable.
524	2·870	Pasture and trees.	576	·821	Wood.
525	1·842	Houses, gardens, &c.	577	20·008	Arable and trees.
526	7·420	Arable, &c.	578	1·731	Arable.
527	·496	Water.	579	13·605	Arable and water.
528	4·336	Arable.	580	1·611	Arable, &c.
529	8·512	Arable.	581	2·508	Arable.
530	9·903	Arable.	582	1·332	Arable and house.
531	4·354	Arable.	583	3·225	Road.
532	2·683	Arable.	584	2·616	Arable.
533	2·210	Arable.	585	·490	Houses, garden, &c.
534	2·594	Arable.	586	1·930	Arable.
535	2·917	Arable.	587	1·320	Arable.
536	2·568	Arable.	588	2·391	Arable.
537	3·306	Arable.	589	2·575	Arable.
538	2·375	Arable and wood.	590	·898	Houses, gardens, &c.
539	2·995	Arable.	591	·579	House, garden, &c.
540	4·252	Arable.	592	1·337	Arable.
541	2·446	Arable.	593	·999	Arable.
542	1·165	Houses, garden, &c.	594	1·451	Arable.
543	6·140	Arable, water, &c.	595	1·671	Arable.
544	6·230	Arable.	596	1·311	Arable.
545	·117	Water.	597	1·249	Arable.
546	·959	Wood and water.	598	·928	Pasture.
547	7·189	Arable.	599	·415	House, garden, &c.
548	11·470	Arable.	600	1·369	Arable.
549	·129	Water.	601	·967	Arable.
550	5·063	Arable, &c.	602	2·110	Arable.
551	2·890	Arable and water.	603	1·985	Arable.
552	·595	Road.	604	1·496	Arable.
553	2·461	Arable.	605	8·403	Arable.
554	·467	Houses, garden, &c.	606	4·756	Arable and trees.
555	1·654	Arable.	607	7·864	Arable, &c.
556	4·936	Arable and water.	608	1·654	Arable.
557	5·045	Arable.	609	2·737	Wood.
558	6·622	Wood.	610	·145	Water.
559	34·514	Pasture, trees, &c.	611	·448	Water.
560	7·677	Arable.	612	·524	Wood.
561	10·812	Arable.	613	10·541	Arable and trees.
562	·380	Water	614	·863	Wood.
563	3·277	Arable.	615	·752	Water.

No. on Plan.	Area in Acres.	Remarks.
616	3·176	Arable.
617	2·267	Arable.
618	1·149	Houses, gardens, &c.
619	·465	Pasture.
620	1·246	Arable.
621	·129	Water.
622	1·945	Arable.
623	2·780	Arable.
624	1·725	Arable.
625	·405	Arable.
626	·597	Houses, gardens, &c.
627	1·077	Arable and trees.
628	1·489	Arable and water.
629	·819	Arable.
630	2·214	Arable and water.
631	·705	Houses, orchard, &c.
632	1·020	Arable.
633	·501	Arable.
634	1·943	Arable, &c.
635	2·760	Arable and water.
636	2·738	Arable, wood, &c.
637	3·788	Arable and water.
638	1·484	Arable.
639	2·296	Arable.
640	1·862	Arable, &c.
641	1·086	Arable.
642	·930	Arable.
643	1·518	Arable and water.
644	1·422	Arable.
645	·489	Arable.
646	11·810	Arable and trees.
647	·099	Water.
648	13·471	Arable and trees.
649	4·039	Wood.
650	3·362	Arable.
651	·131	Wood.
652	3·193	Wood.
653	14·125	Arable, trees, &c.
654	10·683	Arable, rough pasture, &c.
655	2·736	Wood.
656	2·481	Arable.
657	·417	Houses, gardens, &c.
658	1·900	Arable.
659	2·464	Arable.
660	2·618	Arable.
661	2·347	Arable.
662	1·237	Arable.
663	1·138	Arable.
664	1·235	Arable.
665	1·109	Arable.
666	·504	Houses, gardens, &c.
667	2·138	Arable.
668	·967	Arable.
669	·428	House, gardens, &c.
670	2·870	Road.
671	·969	Arable.
672	·479	House, garden, &c.
673	1·462	Arable.
674	·896	Arable.
675	1·493	Arable.
676	1·837	Arable.
677	1·945	Arable.
678	1·946	Arable.
679	2·314	Arable, &c.
681	2·283	Arable.
682	·795	Pasture.
683	·421	House, garden, &c.
684	·912	Arable.
685	1·580	Arable.
686	·438	Wood.
687	·583	Water.
688	1·576	Wood.
689	19·335	Arable and trees.
690	3·581	Railway.
691	1·120	Arable, water, &c.
692	3·201	Arable, trees, &c.
693	1·441	Wood.
694	3·300	Arable and trees.
695	·277	House, garden, &c.
696	·190	Houses, garden, &c.
697	·298	Pasture.
699	1·697	Houses, garden, &c.
700	·432	Rough pasture.
701	·290	Pasture.
702	·170	Water.
703	·921	Stackyard.
704	4·944	Arable, water, &c.
705	1·384	Water.
706	1·895	Wood.
707	12·181	Arable.
708	8·040	Arable, &c.
709	3·608	Wood.
710	2·357	Arable.
711	10·507	Arable and trees.
712	38·441	Arable, trees, &c.
713	2·282	Arable.
714	4·966	Arable.
	2973·888	

RECAPITULATION.

2874·316	Land.
53·957	Roads.
42·034	Water.
3·581	Railway.
2973·888	Area of the Township of Peover Superior.

TOWNSHIP OF SNELSON.

No. on Plan.	Area in Acres.	Remarks.
1	·466	House, gardens, &c.
2	·464	Arable and water.
3	·983	Arable.
4	1·072	Arable and water.
5	·359	House, garden, &c.
6	1·107	Arable and pasture.
7	·453	Pasture.
8	·149	House, garden, &c.
9	·599	Houses, gardens, &c.
10	·713	Arable.
11	3·360	Arable.
12	1·498	Road.
13	3·942	Arable.
14	3·463	Arable.
15	7·286	Arable, trees, &c.
16	2·675	Arable, water, &c.
17	1·198	Wood.
18	1·574	Arable.
19	·751	Houses, orchards, &c.
20	·518	Arable.
21	1·444	Arable.
22	2·972	Arable, water, &c.
23	·705	Arable.
24	1·135	Arable.
25	·801	Arable.
26	1·069	Arable.
27	1·169	Arable.
28	·786	Arable.
29	·102	House, garden, &c.
30	2·595	Arable.
31	1·577	Arable and water.
32	·723	Road.
33	2·453	Arable and trees.
34	3·955	Arable, trees, &c.
35	2·275	Arable.
36	·694	Houses, garden, &c.
37	3·530	Arable.
38	3·929	Arable.
39	3·524	Arable.
40	2·901	Arable and water.
41	3·568	Arable.
42	4·815	Arable.
43	2·022	Arable.
44	·129	Water.
45	4·531	Arable and trees.
46	1·380	Road.
47	4·791	Wood and rough pasture.
48	·347	Water.
49	1·068	Arable.
50	1·305	Arable, trees, &c.
51	2·259	Arable and water.
52	1·166	Houses, gardens, &c.
53	4·192	Arable and water.
54	·376	Houses, gardens, &c.
55	·438	Rough pasture.
56	2·266	Arable.
57	3·402	Arable.
58	·284	Road.
59	1·147	Houses, gardens, &c.
60	4·279	Arable and water.
61	8·150	Wood.
62	3·573	Arable.
63	5·168	Arable.
64	8·066	Arable and water.
65	7·184	Arable.
66	8·980	Arable.
67	5·196	Arable.
68	·274	Arable.
69	1·236	Arable.
70	·219	Houses, garden, &c.
71	·781	Arable.
72	1·850	Arable.
73	·488	House, gardens, &c.
74	·849	Road.
75	5·416	Arable and water.
76	1·098	Arable and water.
77	3·370	Arable and water.
78	·479	Road.
79	5·060	Arable and water.
80	·872	Arable.
81	1·501	Arable and water.
82	3·597	Arable.
83	1·986	Arable and trees.
84	3·007	Arable.
85	3·854	Arable.

No. on Plan.	Area in Acres.	Remarks.
86	·975	Arable.
87	6·503	Railway.
88	1·787	Arable.
89	2·756	Arable.
90	4·980	Arable and water.
91	4·949	Arable.
92	4·189	Arable.
93	2·123	Arable.
94	3·004	Arable.
95	4·204	Arable.
96	3·447	Arable.
97	2·609	Arable.
98	·844	Houses, orchard, &c.
99	5·406	Arable.
100	5·307	Arable.
101	1·552	Arable.
102	1·133	Houses, gardens, &c.
103	·592	Arable and trees.
104	44·431	Arable and trees.
105	1·331	Houses, gardens, &c.
106	·915	Arable.
107	·383	House, gardens, &c.
108	2·168	Arable and trees.
109	5·071	Arable and wood.
110	3·090	Wood, orchard, &c.
111	1·349	Wood.
112	·190	Road.
113	2·270	Wood and ornamental ground.
114	1·183	Water.
115	3·550	Arable.
116	1·020	Houses, gardens, &c.
117	3·932	Arable.
118	·171	Water.
119	7·091	Arable and trees.
120	4·150	Arable and water.
121	·120	Water.
122	4·246	Arable.
123	2·451	Arable.
124	·874	Houses, garden, &c.
125	1·362	Arable.
126	3·269	Arable.
127	4·132	Arable.
128	4·945	Arable, &c.
129	6·412	Arable, &c.
130	7·977	Arable, water, &c.
131	1·933	Arable and wood.
132	2·480	Arable.
133	3·432	Arable.
134	1·764	Houses, gardens, &c.
135	5·207	Arable, &c.
136	·097	Water.
137	3·557	Road.
138	6·736	Arable and trees.
139	4·583	Arable and trees.
140	5·481	Arable, rough pasture, &c.
141	9·789	Arable and trees.
142	·457	Wood.
143	3·067	Arable.
144	1·364	Arable.
145	1·001	Wood.
146	1·388	Water.
147	1·413	Houses, garden, &c.
148	·285	House, orchard, &c.
149	2·341	Arable.
	427·806	

RECAPITULATION.

408·908	Land.
8·960	Roads.
3·435	Water.
6·503	Railway.
427·806	Area of the Township of Snelson.

RECAPITULATION FOR THE PARISH
(Detached, No. 8).

5045·365	Land.
92·980	Roads.
52·559	Water.
10·084	Railways.
5200·988	Area of the Parish of Rostherne (Detached, No. 8).

RECAPITULATION FOR THE PARISH.

Area in Acres.	
19037·894	Land.
371·947	Roads.
364·070	Water.
·925	Towing path.
10·084	Railways.
19784·920	Total area of the Parish of Rostherne, in the County of Chester.

*** The Parish of Rostherne (Detached, No. 8,) is in the Hundred of Macclesfield; the remainder of the Parish is in the Hundred of Bucklow.

INDEX TO PLACES

IN THE

PARISH OF ROSTHERNE.

COUNTY OF CHESTER.

Name of Place.	No. of Sheet. 6-inch scale.	No. of Sheet. 25·344 in. scale.
Agden Brow -	XVII.	11, 12
Agden Brook -	"	12
Agden Hall -	"	"
Agden Park -	"	11, 12
Arthill - -	"	12
Astley Cottage -	XXVI.	4
Back Lodge - -	XVII.	12
Blackburn's Brook	XVIII.	13
Black Clump -	XXVI.	16
Bennet's Covert -	"	3
Beech Walk -	XXVII.	5
Bentleyhurst Farm	XXVI.	8
Big Wood - -	XVII.	14
Birchels Gorse -	"	13
	XXVI.	1
Birkin Bridge -	XVIII.	14
Birkin Brook -	"	9, 13, 14
	XXVII.	2
Birkin Cottages -	XVIII.	13
Birkin Lodge -	"	14
Birkinheath -	"	13
Birkinheath Covert	"	14
Bluebell Farm -	XXVII.	9
Boathouse Plantation - -	"	5
Bongs Rough -	XXVI.	11
Bongs Wood -	XVII.	10
Boothbank - -	"	12
Boothbank Covert	"	12, 16
Boothbank Farm -	"	12
Bowdon View -	XVIII.	13

Name of Place.	No. of Sheet. 6-inch scale.	No. of Sheet. 25·344 in. scale.
Bowdon View -	XVII.	12
Bradley Brook -	"	13, 14
Briddonweir -	XVIII.	13
Broomedge Covert	XVII.	11
Brookhouse Farm -	"	14
Broadoak Farm -	"	15
Brook Lodge -	XXVI.	4
Bucklowhill Farm	"	"
Bucklow Hill -	"	"
Burnthouses -	"	12
Burnthouses -	"	4
Campgreen -	XXVII.	1
Cherrytree Farm -	XVIII.	13
Claymonger Lodge	XXVII.	5
Cluff Covert -	XVII.	16
Crabtree Farm -	"	15
Crawley Brook -	XXVI.	2
Crofts Wood -	XXVII.	1
Crossroad Farm -	XVII.	15
Dairyhouse Farm -	XXVI.	12
Dairy Farm -	"	3
Deansgreen-hall -	XVII.	11
Denfield Hall -	"	16
Diamond Cottages	"	15
Ditchfield's Covert	"	"
Front Lodge -	"	11
Gale Bog - -	XVIII.	13
Greatoak Farm -	XVII.	10
Grey's Gorse -	"	12

Name of Place.	No. of Sheet. 6-inch scale.	No. of Sheet. 25·344 in. scale.
Harper'sBankWood	XVIII.	13
Heathfield - -	XXVII.	"
Heyrose Farm -	XXVI.	11
Hey Wood - -	XVII.	15
Heywood Court -	"	"
Highlegh Hall -	"	"
Highlegh Park -	"	"
Hollybank - -	XXVII.	9
Holly Farm -	XVII.	14
Hoo Green - -	XXVI.	4
Hollow-wood Farm	"	7
Holehouses - -	"	12
Hobshill Farm -	"	3
Hope Cottage -	XVII.	12
Hulmebarns -	XXVI.	4
Hulseheath - -	XVII.	16
Ivy Cottage - -	XXVII.	9
Ivy Cottage -	XVII.	16
Ivyhouse Farm -	"	14
Jones's Covert -	"	"
Kennel Covert -	"	15
Keylane Brook -	"	11
KirkmansgreenT.P.	"	15
Kirkmansgreen Cottage - -	"	"
Knowlespit T.P. -	XXVI.	8
Limetree Farm -	XVII.	15
Littleoaks - -	"	10
Little Mere - -	XXVI.	4
Maltkiln Cottages	"	"
Marsh Cottages -	XXVII.	1
Marsh Farm -	"	"
Mellor's Covert -	XXVI.	3
Mere - -	"	8
Mere Covert -	XVIII.	13
Mere Covert -	XXVII.	5, 9
Mere Farm - -	"	1
Mereheath Lodge -	"	5
Mereheys - -	XXVI.	7
Mereheys Tannery	"	"
Mereheys Cottages	"	"
Mereheath Plantation - -	XXVII.	5
Mere Lodge -	XXVII.	5
Mere Mill (Corn) -	"	1
Meremill Cottage -	"	"
Meremoss Wood -	XXVI.	8
Mereplatt Farm -	XXVII.	5
Mereplatt T.P. -	"	"
Mere New Hall -	XXVI.	4
Mere Old Hall -	"	8
Mereside Cottage -	"	4
Millington Hall -	XVII.	16
Moss Brow - -	XXVI.	2
Moss Cottage -	"	8
Moss Farm - -	XVII.	16
Moss Farm -	XXVI.	2
Moss Farm - -	XXVII.	9
Mosshouse Farm -	XVII.	16
Nag Farm - -	XVIII.	13
Neild's Rough -	XXVI.	8, 12
New Farm - -	XVII.	16
New Tatton -	XXVII.	5
Northwood Hall -	XXVI.	3
Northwood House	"	2
Oaktree Cottage -	XVII.	15
Oak Wood - -	XXVI.	4, 8
Old Hall - -	XXVII.	5
Oldhall Cottages -	XVIII.	13
Oldmill Cottages -	XXVII.	1
Old Paddock Wood	XXVI.	8
Over Tabley -	"	12
Over Tabley Hall -	"	"
Park Cottage -	XVII.	15
Park Farm - -	XXVI.	3
Parkside Farm -	XXVII.	5
Parsonage - -	XVII.	15
Peter's Covert -	"	"
Pownallgreen Farm	XXVI.	12
Ramshead Cottage	XVII.	16
Ratcliffe Cottage -	"	12
Redoak - -	"	10
Roebuck Farm -	XXVII.	9
Roselea - -	"	"
Rostherne - -	XVIII.	13
Rostherne Banks -	"	"
Rostherne Brook -	"	"

Name of Place.	No. of Sheet. 6-inch scale.	No. of Sheet. 25·344 in. scale.
Rostherne Lodge -	XXVII.	1
Rostherne Manor -	XVIII.	13
Rostherne Mere -	"	"
Rushy-pits Covert	XVII.	12
Saw Mill - -	"	15
Sebastopol Covert -	XXVI.	2
Shawgreen Farm -	XVIII.	13
Sink Moss - -	XVII.	14
	XXVI.	2
Smithy - -	XVII.	16
Sowton Heath -	"	14
Swain's Walk -	XXVI.	12
Swineyard Hall -	XVII.	14
Swiss Cottage -	XXVI.	4
Stocks - -	XVII.	15
Stonedelf Farm -	"	16
St. John's Church	"	15
St. Mary's Church	XVIII.	13
St. Paul's Church -	XXVI.	12
Sudlow Farm -	XXVII.	13
Tabley Brook -	XXVI.	11, 12
Tableybrook Farm	"	12
Tableyhill - -	"	"
Tableylane-end -	"	16
Tableymoss Wood	"	8
Tabley Wood -	"	12
Tanyard Farm -	"	4
Tattondale - -	XXVII.	1
Tatton Hall -	"	5
Tatton Mere -	"	5, 9
Tatton Park -	XXVII.	1, 2, 5, 6, 9, 10
The Howlers -	XVII.	11
The Mere - -	XXVI.	4
The Oaks - -	XVII.	15
The Temple -	XXVII.	5
Twiss's Plantation	"	1
	XVIII.	13
Vicarage - -	"	"
Vicarage - -	XXVI.	12
Vine House -	"	4
Waterless Bridge -	"	11
Waterless Brook -	"	11, 15, 16
Watling Street -	"	4
Ward's Plantation	XXVII.	1
West Hall - -	XVII.	15
Wilbraham's Clump	XXVII.	1
Winterbottom -	XXVI.	7
Withinhall - -	"	2
Wood Bongs -	XVIII.	13
Woodside Farm -	XVII.	16
Yarwoodheath Covert - -	XVIII.	9
YarwoodheathFarm	"	"
Yewtree Farm -	XXVI.	4
Yewtree Farm -	"	3
Yewtree Farm -	XVII.	14
Yewtree House -	XXVI.	12

PARISH OF ROSTHERNE (Detached, Nos. 1 to 7).

Bollington - -	XVII.	8
Holy Trinity Church - -	"	12
Newfield Farm -	"	"
Parsonage - -	"	8
River Bollin -	XVII.	12
School (Boys and Girls) - -	XVII.	12
Spodegreen Cottage	"	"
Stamford Cottage -	"	8
Yewtree Farm -	"	12

PARISH OF ROSTHERNE (Detached, No. 8).

Name of Place.	No. of Sheet. 6-inch scale.	No. of Sheet. 25·344 in. scale.
Alder Wood -	XXXV.	3
All Saints' Church (Vicarage) -	"	"
Ambrose Acre -	"	6
Amsterdam Covert	"	10
Ansonhouse Farm	XXVII.	"
Ainsworth Farm -	XXXV.	12
Baguleyfold - -	"	3
Bate Mill (Flour) -	"	11
Batemill Farm -	"	"
Bowdonbank -	"	7
Brook Farm -	XXVII.	15
Craghouse Farm -	XXXV.	3
Dairy Farm - -	"	10
Dog Hole - -	"	4
Eelcage Covert -	"	6
Fallowscross -	"	3
Firtree Farm -	XXVII.	15
Firtree Farm -	XXXV.	4
Fourlane-ends -	"	6
Foxfield Wood -	"	11
Freegreen Farm -	"	5
Great Wood -	"	10
Greenlane Farm -	"	7
Grotto House -	"	11
Grotto Wood -	"	"
Heath Cottage -	"	7
Highfield Cottage -	"	"
Kellgreen Farm -	"	3
Kellgreen Hall -	XXVII.	15
Longlane Farm -	XXXV.	10
London and North Western Railway	"	7,8,11
Manor Farm -	XXXV.	11
Marthall Brook -	XXVII.	15
Merehills T.P. (Check) - -	XXXV.	8
Moat Hall - -	"	3
Moss Cottage -	"	7
Merrydale Farm -	"	"
Millbank Farm -	"	9
Mount Pleasant -	"	11
Mountpleasant Farm - -	XXVII.	15
Newhall Farm -	XXXV.	6
Nixon's Cottage -	"	"
Oak Wood - -	XXVII.	14, 15
Paradisehouse -	XXXV.	9
Parkgate - -	"	7
Pedley Bridge -	XXVII.	15
Pedley Brook -	"	10,13, 14, 15
Peel's Victory -	XXXV.	11
Peckmill Farm -	"	4
Peover Cottage -	"	6
Peover Eye - -	"	3, 10, 12
Peover Hall -	"	10
Peover Mill (Flour)	"	9
Peover Villa -	"	11
Pinfold Farm -	XXVII.	15
Pithouse - -	XXXV.	6
Poolfield Wood -	"	11
Redbrook Farm -	"	6
Ribble Bridge -	"	10
Ribble Cottage -	"	"
School (Boys and Girls) - -	"	6
Sandlebridge Farm	XXVII.	16
Snelson House -	XXXV.	7
Spinney Wood -	"	10

Name of Place.	No. of Sheet.		Name of Place.	No. of Sheet.	
	6-inch scale.	25·344 in. scale.		6-inch scale.	25·344 in. scale.
Stockin Moss -	XXXV.	3, 7	Vicarage - -	XXXV.	7
St. Peter's Church	"	10	Vine Cottage -	"	3
			Vine Cottage -	"	11
Thorn Cottage -	"	7			
Turnpikeside Farm	"	6	Wheel Farm -	"	10
			Whitehouse Farm -	"	6
Vicarage - -	"	3	Wood Cottage -	"	11

LONDON:
Printed by George E. Eyre and William Spottiswoode,
Printers to the Queen's most Excellent Majesty.
For Her Majesty's Stationery Office.

DEPÔTS FOR THE SALE OF ORDNANCE MAPS, &c.

ENGLAND AND WALES.

1, Saint Martin's Place, Charing Cross—LONDON.

SCOTLAND.

Ordnance Survey Office, Post-office Buildings—EDINBURGH.

IRELAND.

Ordnance Survey Office, Phœnix Park—DUBLIN.

ORDNANCE SURVEY OF ENGLAND.

BOOK OF REFERENCE TO THE PLAN

OF THE

PARISH OF RUNCORN

(HUNDRED OF BUCKLOW),

IN THE

COUNTY OF CHESTER,

CONTAINING 17684·709 ACRES.

MAJOR-GENERAL JOHN CAMERON, C.B., R.E., F.R.S.,

DIRECTOR-GENERAL OF THE ORDNANCE SURVEY.

LONDON:

PRINTED BY GEORGE E. EYRE AND WILLIAM SPOTTISWOODE,

PRINTERS TO THE QUEEN'S MOST EXCELLENT MAJESTY.

FOR HER MAJESTY'S STATIONERY OFFICE.

1876.

Price Three Shillings and Sixpence.

ORDNANCE SURVEY OF ENGLAND.

BOOK OF REFERENCE TO THE PLAN

OF THE

PARISH OF RUNCORN

(HUNDRED OF BUCKLOW),

IN THE

COUNTY OF CHESTER,

CONTAINING 17684·709 ACRES.

MAJOR-GENERAL JOHN CAMERON, C.B., R.E., F.R.S.,
DIRECTOR-GENERAL OF THE ORDNANCE SURVEY.

LONDON:
PRINTED BY GEORGE E. EYRE AND WILLIAM SPOTTISWOODE,
PRINTERS TO THE QUEEN'S MOST EXCELLENT MAJESTY.
FOR HER MAJESTY'S STATIONERY OFFICE.

1876.

Price Three Shillings and Sixpence.

[7142.—50.—3/76.]

OR

Published

EXPLANATORY REMARKS.

The scale of the Parish Plans is the 1-2500th of the actual length on the ground, and is equal to 25·344 inches to a mile, or 3·157 chains to an inch, which is very approximately equal to one square inch to one acre, the square of 1·0018 inch being equal to one acre.

The length of each sheet is 1½ miles, and the width 1 mile, the area of each sheet is therefore 960 acres.

Each enclosure has a reference number to the area which is given in this Book.

The Braces ($\int$) on the plans are to indicate that the spaces so braced are included under the same reference number.

The Altitudes in feet above the Mean Level of the Sea are written thus—31·4.

The Scale of the Plans of the County is 6 inches to a mile, and each sheet contains the same area as 16 sheets of the Parish Plans. There is therefore a double reference number to each sheet, as VI. 9., the Roman Numerals referring to the County Plans, the Arabic Figures to the Parish Plans.

The dimensions of the sheets on the Six-inch scale being four miles by six miles, the area is twenty-four square miles, equal to 15,360 acres.

The following are the characters employed on the Ordnance Plans on the Scales of 1-2500, and 6 inches to a mile :—

County Names	C	Hundreds or Wards	W
Parishes	P	Townships	T
Extra Parochial	E	Division of Townships	T

Antiquities ..... ROMAN / Druidical or Saxon / Norman or Subsequent

The descriptions of the boundaries are shown by the following initials :—

Centre of Stream	*C.S.*	Centre of Fence	*C.F.*
Centre of Road	*C.R.*	Top of Cop	*T.C.*
Side of Stream or Drain	*S.S.* or *S.D.*	Centre of Wall	*C.W.*
Root of Hedge	*R.H.*	Defaced	*Def.*
Face of Wall	*F.W.*	Track of Stream	*T.S.*
Undefined	*Und.*		

Where a change occurs in the boundaries, the symbol [o—o] is used to show the part at which the change takes place.

N.B.—To convert Decimal Fractions of an Acre into Roods and Perches, multiply the decimal first by 4 and then by 40, preserving the same number of decimals in the product.

Examples—

	Acres.		Acres.
	633·357		527·013
	4		4
	1·428		·052
	40		40
A. R. P.	17·120	A. R. P.	2·080
633 1 17		527 0 2	

TABLE

FOR CONVERTING DECIMAL PARTS OF AN ACRE INTO ROODS AND PERCHES.

Perch.	0 Rood.	1 Rood.	2 Roods.	3 Roods.	Perch.	0 Rood.	1 Rood.	2 Roods.	3 Roods.
0	·000	·250	·500	·750	21	·131	·381	·631	·881
1	·006	·256	·506	·756	22	.137	·387	·637	·887
2	·012	·262	·512	·762	23	·144	·394	·644	·894
3	·019	·269	·519	·769	24	·150	·400	·650	·900
4	·025	·275	·525	·775	25	·156	·406	·656	·906
5	·031	·281	·531	·781	26	·162	·412	·662	·912
6	·037	·287	·537	·787	27	·169	·419	·669	·919
7	·044	·294	·544	·794	28	·175	·425	·675	·925
8	·050	·300	·550	·800	29	·181	·431	·681	·931
9	·056	·306	·556	·806	30	·187	·437	·687	·937
10	·062	·312	·562	·812	31	·194	·444	·694	·944
11	·069	·319	·569	·819	32	·200	·450	·700	·950
12	·075	·325	·575	·825	33	·209	·456	·706	·956
13	·081	·331	·581	.831	34	·212	·462	·712	·962
14	·087	·337	·587	·837	35	·216	·469	·719	·969
15	·094	·344	·594	·844	36	·225	·475	·725	·975
16	·100	·350	·600	·850	37	·231	·481	·731	·981
17	·106	·356	·606	·856	38	·237	·487	·737	·987
18	·112	·362	·612	·862	39	·244	·494	·744	·994
19	.119	·369	·619	·869	40	·250	·500	·750	1·000
20	·125	·375	·625	·875					

PARISH OF RUNCORN,

IN THE

COUNTY OF CHESTER.

HUNDRED OF BUCKLOW.

INDEX TO TOWNSHIPS.

Township of	Area in Acres.		Page.
Acton Grange		969·172	5
Aston Grange		457·955	33
Aston-by-Sutton		1407·863	31
Clifton		644·969	23
Daresbury		607·198	17
Dutton (part of)		470·547	34
Halton (exclusive of detached portions)	1892·755		13
„ (Detached, No. 1)	·857		16
„ („ „ 2)	1·093		16
„ („ „ 3)	·930		16
„ (including detached portions)	1895·635	1895·635	
Hatton		1048·564	19
Keckwick		527·995	17
Moore		915·575	3
Newton-by-Daresbury		784·764	29
Norton		2234·761	8
Preston-on-the-Hill		1153·818	27
Runcorn (exclusive of detached portion)	1150·607		11
„ (Detached)	2·052		13
„ (including detached portion)	1152·659	1152·659	
Stockham		331·264	24
Sutton		1189·223	25
Walton Inferior		558·441	1
Walton Superior		436·740	6
Weston		897·566	21
Area of the Parish (exclusive of the detached portions)		17684·709	

PARISH OF RUNCORN,

IN THE

COUNTY OF CHESTER—(MID DIVISION).

HUNDRED OF BUCKLOW.

No. on Plan.	Area in Acres.	Remarks.	No. on Plan.	Area in Acres.	Remarks.
TOWNSHIP OF WALTON INFERIOR.			34	·235	Houses, gardens, &c.
			35	·087	Garden.
			36	6·233	Arable, &c.
1	8·180	Pasture.	37	2·370	Arable.
1a	5·702	Pasture.	38	4·644	Arable.
2	·570	Marsh, &c.	39	1·115	Pasture (embankment).
2a	24·518	Pasture, &c.			
3	6·382	Pasture.	40	9·643	Arable, &c.
3a	3·772	Pasture.	41	2·308	Arable.
4	6·704	Pasture.	42	4·163	Pasture.
5	3·058	Pasture.	43	4·905	Pasture.
6	4·158	Pasture, &c.	44	4·032	Arable, &c.
7	4·202	Pasture.	45	1·975	Arable.
8	4·860	Pasture, &c.	46	6·378	Arable, &c.
9	1·492	Pasture.	47	·630	Osiers.
10	1·909	Pasture.	48	3·952	Arable, &c.
11	4·061	Pasture.	49	·404	Arable.
12	8·956	Pasture, &c.	50	·248	Arable, &c.
13	1·667	Pasture, &c.	51	4·594	Arable.
14	1·457	Pasture, &c.	52	2·245	Arable.
15	3·296	Pasture.	53	1·218	Arable.
16	4·927	Pasture.	54	2·207	Towing path.
17	·178	Road.	55	9·503	Canal.
18	1·200	Pasture.	56	·508	Osiers.
19	6·984	Pasture.	57	·930	Road.
20	3·306	Pasture.	58	·745	Arable.
21	1·234	Pasture.	59	1·293	Arable.
22	2·287	Arable.	60	3·315	Pasture, &c.
23	1·950	Road.	61	14·163	Wood, &c.
24	·293	Osiers.	62	8·566	Arable.
25	4·548	Pasture.	63	·477	Arable, &c.
26	2·369	Pasture.	64	·783	Road.
27	1·729	Pasture.	65	3·180	Arable, &c.
28	2·284	Arable.	66	8·252	Arable, &c.
29	·044	Road.	67	2·535	Railway.
30	5·758	Pasture, &c.	68	9·823	Railway.
31	4·114	Arable, &c.	69	4·619	Arable.
32	9·963	Arable.	70	12·511	Rough pasture, &c.
33	7·028	Arable, &c.	71	4·447	Arable.

No. on Plan.	Area in Acres.	Remarks.
72	5·395	Arable.
73	2·057	Houses, gardens, &c.
74	·245	Arable.
75	5·563	Arable, &c.
76	1·229	Arable, &c.
77	·369	Arable, &c.
78	2·501	Arable, &c.
79	1·933	Arable.
80	1·348	Arable.
81	·388	Arable.
82	·940	Arable.
83	·965	Arable.
84	·760	Arable.
85	12·156	Arable, &c.
86	·769	Arable.
87	13·881	Arable, &c.
88	·773	Road.
89	·890	Pasture.
90	2·744	Houses, gardens, &c.
91	10·478	Arable, &c.
91a	·014	Arable.
92	8·048	Arable, &c.
93	1·795	Arable.
94	3·662	Pasture and rough pasture.
95	3·004	Arable.
96	6·445	Arable, &c.
97	5·169	Arable.
98	·442	Road.
99	4·032	Arable.
100	2·317	Osiers, &c.
101	6·607	Arable.
102	5·549	Arable.
103	5·688	Arable.
104	1·531	Road.
105	2·430	Arable, &c.
106	2·125	Arable.
107	2·495	Arable, &c.
108	1·448	Arable.
109	3·833	Arable, &c.
110	·723	Pond.
111	2·247	Arable, &c.
112	3·994	Arable, &c.
113	1·660	Arable.
114	2·475	Pasture.
115	3·644	Arable.
116	1·114	Road.
117	6·123	Arable.
118	·542	Houses, gardens, &c.
119	·468	Arable.
120	·128	Houses, gardens, &c.
121	·996	Arable.
122	1·158	Houses, gardens, &c.
123	2·035	Arable, &c.
124	2·153	Arable, &c.
125	1·650	Arable.
126	1·858	Arable.
127	1·770	Arable, &c.
128	2·230	Arable, &c.
129	2·541	Arable, &c.
130	·582	Arable, &c.
131	4·459	Arable.
132	4·650	Arable, &c.
133	7·501	Arable, &c.
134	·267	Road.
135	9·217	Arable.
136	8·606	Arable.
137	6·708	Arable.
138	2·702	Pasture, &c.
139	2·536	Arable, &c.
140	1·301	Pasture.
141	·501	Road.
142	·425	Houses, gardens, &c.
143	1·305	Arable.
144	·751	Houses, gardens, &c.
145	3·074	Arable, &c.
146	·556	House, gardens, &c.
147	·982	Arable.
148	·668	Arable, &c.
149	·557	Arable.
150	·562	Houses, gardens, &c.
151	7·363	Arable, &c.
	541·171	Area of the numbered part of the Township.
	17·270	Village of Walton Inferior (part of), unnumbered.
	558·441	Total area of the Township.

RECAPITULATION.

525·137	Land.
10·720	Roads.
12·358	Railways.
10·226	Water.
558·441	Total area of the Township of Walton Inferior.

No. on Plan.	Area in Acres.	Remarks.
	TOWNSHIP OF MOORE.	
1	11·885	Arable, &c.
2	5·566	Arable.
3	6·522	Arable, &c.
4	5·871	Arable, &c.
5	5·216	Arable, &c.
6	8·385	Arable, &c.
7	11·604	Arable, &c.
8	10·072	Arable.
9	·822	Road.
10	7·601	Arable.
11	7·548	Arable, &c.
12	·457	Road.
13	2·963	Arable.
14	5·205	Arable, &c.
15	·799	Arable.
16	5·513	Arable, &c.
17	·361	Osiers and wood.
18	1·353	Wood, &c.
19	·965	Arable.
20	·117	Rough pasture.
21	3·847	Road.
22	5·207	Arable, &c.
23	3·825	Arable.
24	4·091	Arable, &c.
25	3·749	Arable.
26	7·388	Arable, &c.
27	5·960	Arable, &c.
28	2·842	Towing path.
29	7·318	Canal.
30	2·851	Arable, &c.
31	2·687	Osiers, &c.
32	2·319	Arable, &c.
33	2·913	Arable, &c.
34	1·810	Arable, &c.
35	·151	Wood.
36	3·176	Arable, &c.
37	·844	Wood and pond.
38	6·115	Arable, &c.
39	3·453	Arable, &c.
40	2·128	Arable, &c.
41	·800	Wood, &c.
42	5·166	Arable.
43	3·919	Wood, &c.
44	7·912	Arable, &c.
45	4·483	Arable.
46	5·317	Arable, &c.
47	5·920	Arable, &c.
48	4·256	Arable, &c.
49	4·919	Arable, &c.
50	1·954	Osiers, &c.
51	4·473	Arable, &c.
52	11·803	Arable, &c.
53	2·044	Osiers, &c.
54	5·390	Arable, &c.
55	5·471	Arable, &c.
56	4·867	Arable.
57	·661	Road.
58	3·529	Arable.
59	2·688	Arable.
60	3·661	Arable, &c.
61	5·759	Arable.
62	2·051	Arable.
63	2·492	Arable, &c.
64	4·004	Arable, &c.
65	7·633	Arable, &c.
66	3·241	Arable, &c.
67	2·362	Arable.
68	2·848	Wood.
69	·865	Road.
70	5·049	Wood.
71	5·177	Arable, &c.
72	3·667	Arable, &c.
73	7·882	Arable.
74	6·557	Arable.
75	5·598	Arable.
76	·701	Wood.
77	3·207	Road.
78	1·770	Arable.
79	3·968	Arable.
80	2·876	Arable.
81	5·293	Arable.
82	2·548	Arable.
83	1·139	Houses, gardens, &c.
84	7·257	Arable, &c.
85	4·937	Arable, &c.
86	1·401	Arable, &c.
87	5·676	Arable, &c.
88	·358	Arable.
89	·752	Arable.
90	·525	Houses, gardens, &c.
91	6·642	Arable.
92	4·384	Arable.
93	6·160	Arable.
94	4·795	Arable, &c.
95	2·521	Arable.
96	6·692	Arable, &c.
97	11·369	Arable, &c.
98	6·642	Arable, &c.
99	4·689	Arable.
100	2·529	Arable, &c.
101	8·478	Arable, &c.
102	11·054	Arable, &c.

No. on Plan.	Area in Acres.	Remarks.	No. on Plan.	Area in Acres.	Remarks.
103	24·905	Arable, &c.	155	1·042	Arable.
104	8·916	Arable, &c.	156	2·257	Houses, wood, gardens, &c.
105	14·069	Arable, &c.			
106	2·844	Arable.	157	·552	Arable.
107	2·253	Arable, &c.	158	·462	Pasture.
108	10·815	Arable.	159	3·985	Ornamental ground, &c. (part of).
109	3·067	Road.			
110	4·324	Arable.	159a	·362	Road.
111	·541	Arable.	160	·859	Houses, gardens, &c.
112	·989	House, gardens, &c.	161	1·273	Road.
113	·397	Houses, garden, &c.	162	·405	Arable.
114	2·298	Arable.	163	1·208	Arable.
115	2·004	Arable.	164	·957	Wood, &c.
116	12·608	Arable, &c.	165	1·205	Pasture.
117	1·462	Arable.	166	1·784	Houses, gardens, &c.
118	4·050	Arable, &c.	167	2·011	Arable.
119	9·018	Arable, &c.	168	5·180	Arable.
120	·727	Arable, &c.	169	2·064	Arable, &c.
121	·243	House, gardens, &c.	170	1·284	Arable.
122	·540	Arable.	171	5·024	Arable, &c.
123	5·555	Arable, &c.	172	2·497	Arable, &c.
124	·921	Pasture.	173	6·923	Arable.
125	1·562	Arable, &c.	174	·403	Houses, gardens, &c.
126	·233	Houses, gardens, &c.	175	9·178	Arable, &c.
127	1·807	Houses, garden, &c.	176	4·212	Arable.
128	19·630	Pasture, &c.	177	1·380	Road.
129	24·645	Pasture, &c.	178	8·951	Arable.
130	·741	Osiers and ponds.	179	10·364	Arable, &c.
131	10·880	Arable, &c.	180	3·259	Arable, &c.
132	2·649	Arable.	181	·478	Road.
133	·771	Road.	182	·747	Arable.
134	2·034	Arable.	183	1·702	Arable, &c.
135	5·027	Arable.	184	1·335	Arable, &c.
136	10·730	Arable.	185	·844	Arable.
137	2·758	Arable, &c.	186	5·045	Arable.
138	8·452	Arable.	187	11·154	Railway.
139	1·653	Arable.	188	6·143	Arable.
140	·598	Arable.	188a	·769	Pasture.
141	4·188	Arable.	189	·896	Pasture.
142	·463	Arable.	190	2·271	Towing path.
143	·162	Arable.	191	5·586	Canal.
144	·498	Arable.	192	17·106	Ornamental ground.
145	1·124	Arable.	193	·222	Wood.
146	1·760	Arable, &c.	194	3·238	Arable, &c.
147	10·003	Railway.	195	8·289	Arable, &c.
148	1·935	Arable.	196	9·065	Arable.
149	1·154	Arable.	197	·806	Road.
150	1·239	Arable.	198	19·666	Ornamental ground, &c.
151	·416	Arable.			
152	·522	Road.	199	3·148	Arable.
153	·511	Stackyard.	200	11·275	Arable, &c.
154	4·724	Arable.	201	13·208	Arable, &c.

No. on Plan.	Area in Acres.	Remarks.
202	7·114	Arable, &c.
203	·115	Garden, &c. (part of).
204	9·028	Arable, &c.
	898·026	Area of the numbered part of the Township.
	17·549	Village of Moore (part of), unnumbered.
	915·575	Total area of the Township.

RECAPITULATION.

857·883	Land.
23·631	Roads.
21·157	Railways.
12·904	Water.
915·575	Total area of the Township of Moore.

TOWNSHIP OF ACTON GRANGE.

No. on Plan.	Area in Acres.	Remarks.
1	1·837	Pasture.
1a	·450	Rough pasture (island).
2	46·797	Pasture.
3	9·811	Marsh.
4	24·957	Arable.
5	12·996	Arable.
6	13·198	Arable, &c.
7	13·639	Arable, &c.
8	5·858	Arable, &c.
9	8·324	Arable, &c.
10	13·042	Arable, &c.
11	18·564	Pasture, &c.
12	10·008	Arable.
13	2·663	Arable, &c.
14	7·687	Arable, &c.
15	·966	Rough pasture.
16	2·470	Arable, &c.
17	·672	Road.
18	3·949	Arable, &c.
19	2·070	Arable, &c.
20	5·832	Arable, &c.
21	·894	Towing path.
22	3·276	Canal.
23	1·061	Rough pasture, &c.
24	7·448	Arable, &c.
25	·373	Road.
26	12·766	Arable, &c.
27	20·323	Arable, &c.
28	16·435	Arable, &c.
29	11·226	Arable, &c.
30	11·065	Wood.
31	4·885	Arable, &c.
32	14·985	Wood.
33	20·712	Arable.
34	1·853	Road.
35	·747	House, gardens, &c.
36	15·724	Arable, &c.
37	1·128	Houses, gardens, &c.
38	2·350	Road.
39	16·427	Arable.
40	8·192	Railway.
41	6·113	Arable.
42	9·242	Railway.
43	·563	Houses, garden, &c.
44	2·439	Arable, &c.
45	·146	Road.
46	1·547	Arable.
47	4·340	Arable.
48	4·170	Arable.
49	31·086	Arable, &c.
50	1·366	Arable, &c.
51	9·351	Arable, &c.
52	12·245	Arable, &c.
53	30·409	Arable.
54	5·831	Pasture, &c.
55	9·509	Arable.
56	2·118	Houses, orchard, &c.
57	1·073	Arable, &c.
58	1·288	Houses, gardens, &c.
59	1·367	Pond.
60	2·053	Houses, orchards, &c.
61	3·295	Osiers, &c.
62	1·539	Road.
63	41·899	Pasture, &c.
64	6·855	Arable.
65	6·178	Arable.
66	2·186	Arable, &c.
67	2·349	Houses, orchard, &c.
68	7·509	Arable.
69	8·512	Arable.
70	2·997	Road.
71	·784	Houses, gardens, &c.

No. on Plan.	Area in Acres.	Remarks.
72	6·728	Arable, &c.
73	3·860	Arable.
74	1·066	Houses, gardens, &c.
75	·798	Pasture, &c.
76	·981	Arable.
77	·761	Rough pasture, &c.
78	1·389	Towing path.
79	3·627	Canal.
80	17·381	Arable, &c.
81	13·361	Arable.
82	·433	Road.
83	20·623	Arable, &c.
84	·582	Houses, garden, &c.
85	2·963	Arable, &c.
86	·525	Houses, garden, &c.
87	·884	Arable, &c.
88	1·397	Road.
89	2·152	Arable.
90	·876	Wood and ponds.
91	·378	Ornamental ground, &c. (part of).
92	·477	Wood, yard, &c.
93	2·666	Arable.
94	3·561	Arable, &c.
95	·402	Arable.
96	1·401	Arable, &c.
97	·804	Road.
98	1·927	Arable.
99	8·651	Arable, &c.
100	10·464	Arable.
101	12·358	Arable.
102	14·241	Arable.
103	9·671	Ornamental ground, &c.
104	5·679	Ornamental ground, &c.
105	15·573	Ornamental ground, &c.
106	6·996	Houses, ornamental ground, &c.
107	5·459	Road.
108	26·116	Arable, &c.
109	25·211	Ornamental ground.
110	25·674	Arable.
111	4·654	Wood, ponds, &c.
112	27·819	Arable, &c.
113	2·072	Arable.
114	1·847	Arable.
115	3·361	Arable.
116	2·582	Arable.
117	1·264	Arable.
118	2·353	Arable.
119	·586	House, gardens, &c.
120	1·816	Arable.
121	·379	Houses, orchard, &c.
122	1·151	Stackyard.
123	2·072	Houses, gardens, &c.
124	1·501	Pasture, &c.
125	·944	Arable.
126	2·225	Arable.
127	1·847	House, gardens, &c.
128	2·095	Arable.
129	5·878	Arable, &c.
130	·528	House, orchard, &c.
131	2·302	Pasture, &c.
132	·218	Pasture.
133	1·141	Arable, &c.
134	·290	Shed and stackyard.
135	·268	Road (part of).
136	8·983	Arable.
137	10·763	Arable, &c.
138	22·118	Wood, &c.
	969·172	

RECAPITULATION.

922·894	Land.
20·574	Roads.
17·434	Railways.
8·270	Water.
969·172	Total area of the Township of Acton Grange.

TOWNSHIP OF WALTON SUPERIOR.

1	·406	Houses, gardens, &c. (part of).
2	1·009	Arable, &c.
3	·128	Pasture, &c.
4	15·542	Arable, &c.
5	6·675	Arable, &c.
6	·467	Pasture, &c.

No. on Plan.	Area in Acres.	Remarks.
7	1·921	Ornamental ground, &c.
8	7·614	Houses, ornamental ground, &c.
9	1·563	Houses, garden, &c.
10	3·269	Arable, &c.
11	·099	Osiers.
12	4·982	Arable.
13	5·065	Arable.
14	·152	Road.
15	5·137	Arable.
16	5·266	Arable.
17	·958	Road.
18	1·571	Wood, &c.
19	17·302	Ornamental ground, &c.
20	·649	Wood.
21	·417	Wood.
22	·838	Ponds.
23	2·321	Wood.
24	2·170	Wood, garden, &c.
25	13·220	Ornamental ground, &c.
26	·313	Wood.
27	·404	Houses, gardens, &c.
28	·589	Wood.
29	1·967	Road.
30	7·247	Arable.
31	6·062	Arable.
32	3·876	Arable.
33	4·759	Arable, &c.
34	3·123	Arable.
35	3·784	Canal.
36	1·346	Towing path.
37	·313	Wood, &c.
38	2·735	Houses, ornamental ground, &c.
39	·303	Wood, &c.
40	1·650	Wood.
41	2·806	Arable.
42	·207	Pasture, &c.
43	·740	Arable.
44	1·809	Arable.
45	1·061	Arable, &c.
46	1·799	Arable, &c.
47	1·634	Arable.
48	·737	Wood.
49	·437	Wood.
50	7·382	Houses, wood, gardens, &c.
51	11·329	Ornamental ground, &c.
52	·748	Wood.
53	1·368	Wood, &c.
54	1·312	Houses, garden, &c.
55	3·525	Arable.
56	·087	Pasture.
57	6·401	Arable, &c.
58	3·348	Arable, &c.
59	·736	Wood.
60	81·620	Ornamental ground, &c.
61	1·066	Wood.
62	1·543	Road.
62a	·106	Pasture.
63	·124	Wood, &c.
64	·613	Wood, &c.
65	·255	Arable, &c.
66	·800	Houses, gardens, &c.
67	·307	Road (part of).
68	2·521	Arable, &c.
69	2·880	Arable, &c.
70	·638	Houses, gardens, &c.
71	2·587	Road.
72	·626	Wood.
73	·548	Wood.
74	·879	Wood, &c.
75	1·648	Road.
76	1·909	Houses, wood, &c.
77	7·425	Ornamental ground.
78	·438	Pasture, &c. (embankment).
79	1·431	Wood.
80	·180	House, garden, &c.
81	·525	House, garden, &c.
82	·298	Pasture.
83	6·120	Arable, &c.
84	5·251	Arable, &c.
85	11·223	Arable, &c.
86	8·334	Arable, &c.
87	7·301	Wood, &c.
88	12·626	Arable, &c.
89	14·893	Arable.
90	·490	Embankment (part of).
91	7·514	Reservoir (part of).
92	·282	Pond (part of).
93	4·633	Wood, &c.
94	12·219	Arable, &c.
95	5·727	Arable.
96	9·622	Arable, &c.
97	8·738	Arable.
98	·384	Arable.
99	11·470	Arable, &c.

No. on Plan.	Area in Acres.	Remarks.
100	7·550	Wood, &c. (part of).
	430·022	Area of the numbered part of the Township.
	6·718	Village of Walton Superior (part of), unnumbered.
	436·740	Total area of the Township.

RECAPITULATION.

413·814	Land.
10·508	Roads.
12·418	Water.
436·740	Total area of the Township of Walton Superior.

TOWNSHIP OF NORTON.

No. on Plan.	Area in Acres.	Remarks.
1	4·641	Marsh, &c.
2	14·941	Pasture, &c.
3	9·050	Arable.
4	3·238	Marsh, &c.
5	15·414	Arable.
6	12·427	Arable.
7	10·652	Arable.
8	11·308	Arable, &c.
9	5·878	Arable, &c.
10	3·801	Pasture, &c.
11	36·327	Pasture, &c.
12	9·528	Arable.
13	10·262	Arable, &c.
14	14·810	Arable.
15	5·401	Arable, &c.
16	2·059	Arable.
17	5·492	Arable.
18	10·547	Arable.
19	3·745	Arable.
20	7·794	Arable.
21	72·333	Marsh, &c.
22	4·380	Arable.
23	6·088	Arable.
24	2·451	Houses, orchard, &c.
25	1·532	Arable.
26	5·577	Arable.
27	4·507	Arable.
28	·907	Road, &c.
29	4·377	Arable.
30	14·950	Pasture, &c.
31	4·275	Pasture, &c.
32	10·862	Pasture, arable, &c.
33	5·138	Arable.
34	3·320	Arable, &c.
35	9·360	Arable, &c.
36	·258	Houses, garden, &c.
37	·987	Arable, &c.
38	·437	Arable.
39	3·937	Houses, gardens, &c.
40	1·287	Arable.
41	1·232	Arable, &c.
42	5·105	Arable.
43	1·845	Arable.
44	·541	Arable.
45	·569	Arable.
46	·704	Arable.
47	·907	Houses, gardens, &c.
48	3·609	Arable.
49	4·942	Arable.
50	·487	Road.
51	6·208	Arable.
52	10·532	Arable.
53	12·364	Arable.
54	3·139	Pasture (embankment).
55	3·814	Arable.
56	34·888	Arable and meadow.
57	7·092	Arable, &c.
58	16·045	Meadow, &c.
59	4·369	Wood, &c. (part of).
60	10·374	Meadow, &c.
61	5·500	Marsh, embankment, &c.
62	6·439	Meadow, &c.
63	10·644	Wood, &c.
64	2·836	Arable, &c.
65	1·096	Road.
66	·600	Houses, arable, &c.
67	9·367	Meadow.
68	10·374	Arable.
69	9·999	Arable, &c.
70	·338	Road.

No. on Plan.	Area in Acres.	Remarks.	No. on Plan.	Area in Acres.	Remarks.
71	2·977	Wood.	120	16·932	Houses, wood, gardens, &c.
72	13·514	Arable, &c.			
73	16·756	Meadow, &c.	121	22·661	Arable, &c.
74	2·461	Towing path.	122	30·157	Wood, &c.
75	11·884	Canal.	123	15·219	Wood, &c.
76	30·756	Meadow, &c.	124	1·443	Meadow, &c.
77	·949	Road.	125	27·299	Arable, &c.
78	3·073	Arable, &c.	126	1·170	Wood (part of).
79	7·305	Wood, &c.	127	15·414	House, ornamental ground, &c.
80	19·154	Meadow, &c.			
81	32·224	Meadow, &c.	128	70·639	Ornamental ground, &c. (part of).
82	4·514	Arable, &c.			
83	·482	Road.	129	5·773	Ornamental ground.
84	·362	Wood (part of).	130	23·624	Wood, &c.
85	·753	House, orchard, &c.	131	·327	Houses, garden, &c.
86	5·685	Wood, &c.	132	22·713	Arable, &c.
87	4·869	Wood, &c.	133	22·426	Arable, &c.
88	77·104	Ornamental ground, &c.	134	5·517	Road.
			135	·528	Wood, stackyard, &c.
89	1·171	Wood.	136	28·055	Arable, &c.
90	3·545	Houses, orchard, &c.	137	7·467	Arable, &c.
91	1·207	Wood.	138	16·031	Meadow, pasture, &c.
92	1·251	Wood.	139	6·567	Arable, &c.
93	10·868	Arable.	140	16·624	Ornamental ground, &c. (part of).
94	·757	Wood.			
95	2·514	Road.	140a	7·029	Arable, &c.
96	9·888	Wood, &c.	141	·320	Wood (part of).
97	2·035	Road.	141a	·015	Wood (part of).
98	6·227	Wood.	142	·478	Wood.
99	2·425	Houses, gardens, &c.	143	31·892	Ornamental ground, &c. (part of).
100	·691	Houses, garden, &c.			
101	·388	Pond.	144	2·460	Wood.
102	1·410	Wood.	145	3·391	Wood.
103	3·663	Wood, &c.	146	59·147	Ornamental ground, &c.
104	27·065	Arable, &c.			
105	·657	Wood.	147	45·580	Wood, &c.
106	1·338	Wood.	148	1·837	Houses, gardens, &c.
107	1·453	Wood, &c.	149	7·137	Ornamental ground, &c.
108	1·275	Wood, &c.			
109	·717	Wood, &c.	150	5·288	Arable, &c.
110	·088	Pond (part of).	151	26·586	Arable, &c.
111	17·232	Ornamental ground, &c. (part of).	152	·683	Meadow, &c.
			153	14·474	Canal.
112	1·613	Wood.	154	5·116	Towing path.
113	65·421	Ornamental ground, &c.	155	23·448	Arable, &c.
			156	9·592	Arable, &c.
114	·696	Wood.	157	15·559	Arable, &c.
115	19·366	Arable, &c.	158	3·293	Meadow.
116	·517	Wood and ponds.	159	5·546	Wood, &c.
117	1·416	Houses, orchard, &c.	160	3·785	Arable, &c.
118	·303	Arable.	161	10·625	Arable, &c.
119	·753	Road.	162	·740	Pasture, old quarry, &c.

No. on Plan.	Area in Acres.	Remarks.	No. on Plan.	Area in Acres.	Remarks.
163	11·943	Arable, &c.	215	·339	Garden.
164	24·996	Arable.	216	2·272	Pasture, &c.
165	1·155	Arable, &c.	217	10·390	Arable.
166	·798	House, gardens, &c.	218	2·354	Arable, &c.
167	20·805	Arable, &c.	219	1·228	Houses, orchard, &c.
168	·891	Road.	220	9·347	Arable, &c.
169	7·382	Arable.	221	3·931	Arable, &c.
170	·340	Road.	222	6·516	Arable, &c.
171	1·946	Houses, orchard, &c.	223	9·899	Arable, &c.
172	16·180	Arable, &c.	224	13·047	Arable, &c.
173	7·038	Arable, &c.	225	·281	Road.
174	·257	Arable, &c.	226	25·545	Arable, &c.
175	2·550	Wood.	227	7·671	Arable.
176	5·068	Arable, &c.	228	7·273	Wood.
177	14·875	Arable, &c.	229	2·624	Road.
178	13·947	Arable, &c.	230	7·591	Arable.
179	14·335	Arable, &c.	231	14·033	Arable, &c.
180	1·621	Arable.	232	8·801	Arable, &c.
181	1·136	Arable.	233	9·788	Arable, &c.
182	14·208	Arable, &c.	234	10·650	Arable.
183	·207	Pasture.	235	·506	Arable, &c.
184	9·817	Arable, &c.	236	·924	Road.
185	9·580	Arable, &c.	237	3·253	Arable.
186	1·613	Road.	238	1·146	Houses, gardens, &c.
187	4·883	Arable, &c.	239	5·098	House, wharfs, &c.
188	18·274	Arable, &c.	240	13·320	Arable.
189	1·777	Arable, &c.	241	·879	Arable.
190	3·932	Arable.	242	9·447	Arable, &c.
191	5·091	Arable, &c.	243	3·700	Wood, &c.
192	·456	Houses, gardens, &c.	244	12·081	Arable, &c.
193	6·004	Arable, &c.	245	9·864	Arable, &c.
194	3·755	Arable, &c.	246	·701	Rough pasture, &c.
195	·369	Pasture(embankment).	247	·450	Garden, &c.
196	2·447	Pasture, &c.	248	4·801	Arable.
197	·691	House, garden, &c.	249	3·929	Arable, &c.
198	19·042	Railway.	250	·200	Arable, &c.
199	5·212	Arable.	251	4·920	Pasture, &c.
200	2·382	Road.	252	·049	Arable.
201	·309	Houses, gardens, &c.	253	10·188	Arable, &c.
202	1·101	Arable.	254	·654	Wood, &c. (part of).
203	1·398	Arable.	255	5·200	Pasture, &c.
204	14·178	Arable, &c.	256	·200	Garden, &c.
205	17·489	Arable, &c.	257	·172	Pasture, &c.
206	1·117	Arable, &c.			
207	4·665	Railway.		2222·369	Area of the numbered part of the Township.
208	18·223	Arable, &c.			
209	8·983	Arable, &c.			
210	2·182	Houses, orchards, &c.		12·392	Village of Norton (part of), unnumbered.
211	11·399	Arable, &c.			
212	20·612	Arable, &c.			
213	5·867	Arable.			
214	8·965	Arable.		2234·761	Total area of the Township.

RECAPITULATION.

Area in Acres.	Remarks.
2152·510	Land.
31·710	Roads.
23·707	Railways.
26·834	Water.
2234·761	Total area of the Township of Norton.

TOWNSHIP OF RUNCORN.

No. on Plan.	Area in Acres.	Remarks.
1	6·941	Pasture, &c. (island).
2	6·203	Pasture.
3	·824	Arable.
4	1·059	Arable.
5	·125	Wet dock.
6	1·055	Wet dock.
7	·861	Canal basin.
8	·767	Wet dock.
9	·838	Canal basin.
10	·872	Reservoir.
11	·921	Reservoir.
12	1·444	Canal.
13	·718	Arable.
14	1·872	Church and graveyard.
15	·994	Arable.
16	·975	Arable.
17	1·492	Arable.
18	2·708	Pasture, &c.
19	·218	Church, &c.
20	1 594	Wet dock.
21	4·257	Wet dock.
22	3·444	Wharf, &c.
23	5·292	Arable, &c.
24	2·287	Brickfield, &c.
25	3·173	Arable.
26	4·076	Arable, &c.
27	8·171	Arable, &c.
28	2·053	Arable.
29	8·309	Arable, &c.
30	3·840	Arable.
31	2·868	Arable, &c.
32	3·164	Waste, &c.
33	10·207	Canal.
34	5·687	Arable.
35	2·045	Arable.
36	·638	Road.
37	4·231	Arable.
38	8·334	Canal.
39	·552	Road.
40	6·140	Arable, &c.
41	5·942	Arable, &c.
42	7·073	Arable, &c.
43	7·793	Arable, &c.
44	·656	Arable.
45	2·158	Waste.
46	11·606	Arable, &c.
47	2·684	Pool (part of).
48	25·007	Waste, &c.
49	1·583	House, gardens, &c.
50	·355	Meadow, &c.
51	·569	Waste, &c.
52	1·294	Waste, &c.
53	·301	Arable.
54	·470	Arable.
55	·748	Pasture, &c.
56	10·981	Railway.
57	9·517	Arable.
58	6·836	Arable, &c.
59	4·686	Arable.
60	8·214	Arable, &c.
61	8·952	Arable, &c.
62	2·046	Arable.
63	3·265	Arable.
64	·614	Pasture.
65	7·554	Arable.
66	3·122	Arable.
67	5·539	Cemetery.
68	3·894	Arable.
69	7·232	Arable, &c.
70	·243	Garden, &c.
71	6·890	Arable, &c.
72	9·319	Arable, &c.
73	·314	Wood.
74	1·849	Towing path.
75	5·062	Arable, &c.
76	1·134	Arable.
77	2·529	Arable.
78	1·636	Arable, &c.
79	3·437	Arable, &c.
80	3·400	Arable.
81	5·019	Arable, &c.
82	·988	Road.
83	12·550	Arable.
84	1·959	Meadow, &c.
85	3·062	Meadow, &c.
86	1·358	Arable.

No. on Plan.	Area in Acres.	Remarks.	No. on Plan.	Area in Acres.	Remarks.
87	1·194	Arable.	138	2·863	Arable, &c.
88	1·685	Arable.	139	3·978	Arable, &c.
89	1·223	Arable.	140	3·391	Arable, &c.
90	2·261	Arable.	141	4·497	Arable, &c.
91	1·291	Arable.	142	3·077	Arable.
92	2·670	Arable, &c.	143	·135	House, stackyard, &c.
93	13·698	Arable, &c.	144	·745	Arable.
94	2·986	Arable.	145	5·990	Arable, &c.
95	7·137	Arable, &c.	146	3·461	Arable, &c.
96	·726	Houses, gardens, &c.	147	·802	Houses, gardens, &c.
97	8·996	Arable.	148	·242	Towing path.
98	3·055	Arable, &c.	149	·271	House, yard, &c. (part of).
99	5·408	Arable, &c.			
100	·353	Pasture and arable.	150	12·423	Arable, &c.
101	·653	Arable and pasture.	151	·950	Arable.
102	4·941	Arable.	152	·353	Arable.
103	6·200	Arable, &c.	153	3·145	Arable, &c.
104	1·919	Arable.	154	·380	Yard.
105	·248	Fish pond.	155	·378	Arable.
106	3·752	Houses, ornamental ground, &c.	156	4·735	Meadow (part of).
			157	4·218	Arable, &c.
107	·343	Arable.	158	5·224	Arable, &c.
108	13·801	Arable.	159	3·838	Arable, &c.
109	2·605	Arable.	160	8·821	Old quarries, &c. (part of).
110	8·540	Railway.			
111	6·078	Arable.	161	1·373	Arable.
112	3·041	Arable, &c.	162	1·424	Arable.
113	4·858	Arable, &c.	163	2·714	Arable.
114	5·551	Arable, &c.	164	1·319	Arable, &c.
115	4·437	Arable, &c.	165	2·582	Arable, &c.
116	6·531	Arable, &c.	166	1·867	Arable.
117	7·404	Arable, &c.	167	1·774	Arable, &c.
118	3·965	Waste, &c.	168	4·409	Arable.
119	·716	Arable.	169	3·077	Arable, &c.
120	1·104	Arable.	170	·912	Arable, waste, &c.
121	2·781	Arable.	171	7·555	Arable, &c.
122	1·310	Arable.	172	4·339	Arable, &c.
123	·475	Arable.	173	7·422	Arable, &c.
124	·349	Arable.	174	6·145	Arable, &c.
125	2·201	Waste, &c.	175	1·826	Road.
126	2·671	Arable.	176	·458	Houses, gardens, &c.
127	·355	Arable.	177	1·365	Arable.
128	2·698	Arable, &c.	178	4·434	Arable.
129	5·190	Arable, &c.	179	4·303	Arable.
130	5·356	Canal.	180	·791	Arable.
131	4·303	Arable, &c.	181	·671	Arable.
132	3·635	Arable, &c.	182	·667	Road.
133	4·452	Arable, &c.	183	1·443	Arable.
134	6·326	Arable, &c.	184	2·979	Arable, &c.
135	5·695	Arable, &c.	185	2·963	Arable.
136	2·209	Arable, &c.	186	3·190	Arable.
137	1·862	Arable, &c.	187	2·423	Pasture.

No. on Plan.	Area in Acres.	Remarks.
188	1·036	Wood, ponds, &c.
189	15·540	Arable, &c.
190	·485	Road.
191	·307	Arable.
192	·426	Arable.
193	·808	Arable.
194	·716	Houses, gardens, &c.
195	·659	Pasture.
196	·308	Houses, gardens, &c.
197	57·371	Old quarries, &c. (part of).
198	·797	Houses, gardens, &c.
199	·524	Rough pasture, &c.
200	6·665	Arable.
201	·659	Houses, yard, &c. (part of).
202	2·251	Arable, &c.
203	21·182	Rough pasture, &c.
204	3·398	Arable, &c.
205	1·676	Houses, gardens, &c.
206	2·557	Arable, &c.
207	·213	Arable.
208	2·874	Arable.
209	4·720	Arable.
210	2·593	Arable.
211	1·834	Houses, gardens, &c.
212	2·622	Arable, &c.
213	3·098	Road.
214	34·501	Arable, &c.
215	·395	House, garden, &c.
216	9·457	Arable, &c.
218	2·214	Road.
219	1·127	House, gardens, &c.
220	3·742	Arable, &c.
221	21·336	Arable, &c.
222	·547	Arable.
	880·907	Area of the numbered part of the Township.
	251·015	Town of Runcorn (part of), unnumbered.
	18·685	Village of Higher Runcorn (unnumbered).
	1150·607	Area of the Township, exclusive of the detached portion.

RECAPITULATION.

1078·964	Land.
12·559	Roads.
19·521	Railways.
39·563	Water.
1150·607	Area of the Township of Runcorn, exclusive of the detached portion.

TOWNSHIP OF RUNCORN (DETACHED).

2·052	Arable, &c.
2·052	Area of the Township of Runcorn (Detached).

RECAPITULATION.

1081·016	Land.
12·559	Roads.
19·521	Railways.
39·563	Water.
1152·659	Total area of the Township of Runcorn.

TOWNSHIP OF HALTON.

1	191·235	Marsh, &c.
2	6·446	Arable, &c.
3	4·838	Arable, &c.
4	54·405	Meadow, &c.
5	5·826	Arable, &c.
6	17·671	Meadow, &c.
7	5·940	Meadow, &c.
8	4·715	Meadow, &c.
9	1·211	Road.
10	7·552	Arable, &c.
11	12·699	Arable and meadow.

No. on Plan.	Area in Acres.	Remarks.	No. on Plan.	Area in Acres.	Remarks.
12	10·201	Canal.	62	·696	Arable.
13	2·018	Towing path.	63	3·403	Arable, &c.
14	5·001	Arable, &c.	64	·118	Arable.
15	6·589	Arable.	65	·851	Arable.
16	15·235	Arable, &c.	66	6·172	Houses, gardens, &c (part of).
17	11·934	Arable, &c.			
18	7·068	Arable.	67	·303	Arable, &c.
19	·984	Road.	68	1·024	Arable, &c.
20	19·890	Arable.	69	3·681	Arable, &c.
21	9·346	Arable.	70	6·199	Arable, &c.
22	37·414	Meadow, &c.	71	10·558	Pasture, &c.
23	·944	Wood, &c. (part of).	72	4·760	Arable.
24	·115	Wood (part of).	73	1·567	Road.
25	7·579	Arable, &c.	74	9·833	Arable, &c.
26	3·840	Wood.	75	6·244	Arable, &c.
27	6·287	Ornamental ground (part of).	76	5·352	Arable, &c.
			77	2·424	Towing path.
28	·839	Wood.	78	5·889	Canal.
29	·570	Pond (part of).	79	7·074	Arable.
30	2·099	Pool (part of).	80	4·561	Arable.
31	·393	Arable.	81	9·887	Arable.
32	·638	Arable, &c.	82	48·538	Ornamental ground, &c.
33	2·757	Arable.			
34	19·917	Arable, &c.	83	15·725	Wood, old quarries, &c.
35	2·032	Arable, &c.			
36	6·866	Arable, &c.	84	3·316	Meadow, &c. (part of).
37	2·824	Road.			
38	17·051	Arable, &c.	85	1·807	Arable, &c.
39	13·648	Pasture, &c.	86	1·026	Arable.
40	4·038	Road.	87	1·556	Arable.
41	10·828	Arable.	88	·989	Houses, gardens, &c.
42	·251	House, garden, &c.	89	6·060	Arable.
43	26·577	Wood, &c.	90	·645	Arable.
44	1·084	Arable.	91	1·879	Arable, &c.
44a	·066	House and road.	92	1·099	Arable.
45	1·815	Arable.	93	·792	Arable.
46	20·217	Arable, &c.	94	1·703	Arable.
47	16·821	Arable, &c.	95	·168	Houses, garden, &c.
48	1·416	Houses, gardens, &c.	96	·520	Arable.
49	·527	Arable.	97	1·337	Arable.
50	1·572	Arable.	98	1·204	Houses, gardens, &c.
51	1·319	Houses, garden, &c.	99	2·727	Road.
52	4·610	Arable, &c.	100	1·649	Arable.
53	1·118	Houses, gardens, &c.	101	3·808	Arable, &c.
54	1·065	Arable, &c.	102	10·870	Arable, &c.
55	·238	Arable.	103	12·216	Arable, &c.
56	2·623	Houses, gardens, &c.	104	6·462	Arable.
57	14·745	Arable.	105	1·680	Arable.
58	·520	Houses, garden, &c.	106	1·526	Arable.
59	1·911	Arable.	107	1·197	Pasture.
60	1·750	Arable.	108	·713	Arable.
61	·199	Yard (part of).	109	4·632	Wood.

No. on Plan.	Area in Acres.	Remarks.	No. on Plan.	Area in Acres.	Remarks.
110	·197	Pond.	160	4·782	Arable.
111	2·131	Arable.	161	·582	Houses, garden, &c.
112	4·893	Arable, &c.	162	2·327	Rough pasture, &c.
113	18·694	Pasture, &c.	163	2·169	Arable.
114	2·863	Arable, &c.	164	·303	Houses, garden, &c.
115	1·521	Arable, &c.	165	1·037	Arable.
116	1·432	Arable, &c.	166	23·546	Ornamental ground, &c. (part of).
117	2·147	Arable, &c.			
118	·405	Houses, garden, &c.	167	·172	Pond.
119	4·009	Arable, &c.	168	·302	Wood.
120	1·362	Arable.	169	·898	Arable.
121	2·394	Arable, &c.	170	·310	Wood, &c. (part of).
122	5·492	Arable, &c.	171	1·835	Houses, orchard, &c.
123	30·176	Arable, &c.	172	·487	Wood.
124	·513	Road.	173	1·232	Wood (part of).
125	16·839	Arable.	174	·261	Wood (part of).
126	1·860	Arable, &c.	175	58·242	Ornamental ground, &c. (part of).
127	8·666	Arable.			
128	1·665	Arable, &c.	176	8·668	Wood.
129	3·346	Arable, &c.	177	6·630	Arable, &c.
130	1·943	Arable.	178	1·166	Wood, &c.
131	1·928	Arable.	179	1·123	Wood, &c.
132	6·756	Arable, &c.	180	·276	Wood.
133	1·608	Arable.	181	55·968	Pasture, &c.
134	2·502	Arable, &c.	182	21·732	Arable, &c.
135	1·124	Meadow.	183	23·021	Arable, &c.
136	4·151	Arable, &c.	184	19·036	Arable, &c.
137	1·949	Arable.	185	32·039	Arable, &c.
138	1·334	Arable.	186	2·811	Arable, &c.
139	·452	Houses, gardens, &c.	187	5·855	Arable.
140	5·995	Houses, ornamental ground, &c.	188	1·329	Arable, &c.
			189	1·500	Arable.
141	·699	Wood, &c.	190	1·456	Arable.
142	·302	Wood and pond.	191	4·766	Arable, &c.
143	5·248	Arable, &c.	192	2·172	Arable.
144	15·355	Arable, &c.	192a	4·349	Arable, &c.
145	1·065	Wood, &c.	193	4·169	Arable.
146	25·310	Arable, &c.	194	·378	Arable, &c.
147	15·386	Arable.	195	2·434	Arable, &c.
148	·608	Pasture.	196	2·262	Arable, &c.
149	4·879	Wood and rough pasture.	197	1·466	Osiers, &c.
			198	2·956	Arable, &c.
150	7·066	Arable, &c.	199	27·965	Arable, &c.
151	6·035	Arable.	200	14·173	Arable, &c.
152	7·894	Arable, &c.	201	20·316	Arable, &c.
153	2·770	Arable.	202	3·883	Houses, gardens, &c.
154	1·630	Arable.	203	2·195	Arable.
155	1·949	Arable.	204	31·504	Arable, &c.
156	1·136	Arable, &c.	205	17·747	Arable, &c.
157	·968	Arable, &c.	206	11·966	Arable, &c.
158	·633	Arable.	207	14·672	Arable, &c.
159	1·084	Arable, &c.	208	8·980	Arable, &c.

No. on Plan.	Area in Acres.	Remarks.
209	·210	Road.
210	7·083	Arable, &c.
211	3·104	Road.
212	36·309	Arable, &c.
213	18·617	Arable, &c.
214	9·125	Arable, &c.
215	6·359	Arable, &c.
216	10·939	Arable, &c.
217	27·356	Arable, &c.
218	8·538	Arable, &c.
219	10·190	Arable, &c.
220	4·688	Arable.
221	16·181	Arable, &c.
222	2·621	Wood and ponds.
223	29·195	Arable, &c.
224	13·888	Arable, &c.
225	·402	Moat.
226	2·390	Ornamental ground.
227	2·569	Houses, garden, &c.
228	1·006	Wood, &c.
229	·772	Wood, &c. (part of).
230	1·038	Wood.
231	·158	Wood.
232	9·115	Arable.
233	10·777	Arable.
234	5·375	Arable.
235	·736	Road.
236	5·501	Arable.
237	5·340	Arable, &c.
238	·081	Pasture.
239	2·696	Arable.
240	1·191	Road.
241	4·344	Arable, &c.
242	4·866	Arable, &c.
243	1·632	Arable, &c.
244	2·229	Arable, &c.
245	4·159	Arable, &c.
246	2·285	Arable, &c.
247	·634	Arable.
248	·568	Arable.
	1842·946	Area of the numbered part of the Township.
	10·804	Town of Runcorn (part of), unnumbered.
	39·005	Village of Halton (part of), unnumbered.
	1892·755	Area of the Township, exclusive of the detached portions.

RECAPITULATION.

1849·678	Land.
23·547	Roads.
19·530	Water.
1892·755	Area of the Township of Halton, exclusive of the detached portions.

TOWNSHIP OF HALTON (Detached, No. 1).

·857	Town of Runcorn (part of), unnumbered.
·857	Area of the Township of Halton (Detached, No. 1).

TOWNSHIP OF HALTON (Detached, No. 2).

1·093	Town of Runcorn (part of), unnumbered.
1·093	Area of the Township of Halton (Detached, No. 2).

TOWNSHIP OF HALTON (Detached, No. 3).

1	·824	Arable.
2	·106	Road.
	·930	Area of the Township of Halton (Detached, No. 3).

RECAPITULATION FOR THE TOWNSHIP.

1852·452	Land.
23·653	Roads.
19·530	Water.
1895·635	Total area of the Township of Halton.

TOWNSHIP OF KECKWICK.

No. on Plan.	Area in Acres.	Remarks.
1	11·454	Meadow, &c.
2	3·991	Wood, &c.
3	17·272	Arable, &c.
4	·218	Houses, garden, &c.
5	3·847	Road.
6	10·266	Arable, &c.
7	3·456	Arable.
8	6·400	Arable, &c.
9	·691	Arable.
10	1·254	Houses, garden, &c.
11	6·462	Arable, &c.
12	7·611	Arable, &c.
13	6·963	Arable.
14	1·064	Road.
15	·691	Arable.
16	·349	House, gardens, &c.
17	1·275	Houses, gardens, &c.
18	·987	Houses, orchard, &c.
19	1·134	Arable.
20	2·080	Arable.
21	·524	Pasture (embankments).
22	5·204	Arable, &c.
23	16·802	Arable, &c.
24	7·408	Arable, &c.
25	7·452	Arable, &c.
25a	·025	Arable, &c.
26	6·540	Arable, &c.
27	7·602	Arable, &c.
28	5·790	Arable.
29	4·916	Arable.
30	4·276	Arable.
31	8·461	Arable.
32	4·903	Arable.
33	2·420	Road.
34	6·314	Arable, &c.
35	·124	Garden (part of).
36	6·037	Arable, &c.
37	1·681	Marsh, &c.
38	12·041	Pasture, &c.
39	1·734	Houses, orchard, &c.
40	12·996	Railway.
41	2·028	Arable.
42	1·624	Wood, &c.
43	5·931	Arable.
44	5·813	Arable.
45	6·989	Arable.
46	14·916	Arable.
47	9·861	Arable.
48	20·930	Arable, &c.
49	11·224	Railway.
50	·518	Houses, gardens, &c.
51	17·807	Arable, &c.
52	11·560	Arable, &c.
53	5·724	Arable, &c.
54	3·038	Road.
55	7·814	Arable.
56	2·934	Towing path.
57	8·516	Canal.
58	9·900	Arable, &c.
59	33·061	Wood, &c. (part of).
60	11·645	Arable.
61	13·561	Arable, &c.
62	4·945	Arable, &c.
63	3·201	Houses, gardens, &c.
64	6·562	Arable.
65	10·808	Arable, &c.
66	5·160	Arable, &c.
67	2·493	Arable, &c.
68	11·580	Arable, &c.
69	39·860	Arable, &c.
70	15·534	Arable, &c.
71	11·096	Arable, &c.
72	·647	Road (part of).
	527·995	

RECAPITULATION.

481·309	Land.
13·950	Roads.
24·220	Railways.
8·516	Water.
527·995	Total area of the Township of Keckwick.

TOWNSHIP OF DARESBURY.

1	1·096	Wood, &c.
2	·727	Pasture, &c.

No. on Plan.	Area in Acres.	Remarks.	No. on Plan.	Area in Acres.	Remarks.
3	1·012	Wood, &c.	53	6·843	Pasture, &c.
4	9·499	Arable, &c.	54	·352	Pond.
5	1·794	Road.	54a	5·350	Pasture, &c.
6	8·437	Arable, &c.	55	6·212	Arable.
7	12·487	Arable, &c.	56	9·365	Arable, &c.
8	14·166	Arable, &c.	57	1·580	Wood, &c.
9	·950	Wood, &c.	58	11·077	Arable.
10	14·601	Arable, &c.	59	1·726	Arable, &c.
11	10·820	Arable, &c.	60	17·610	Arable, &c.
12	10·747	Arable, &c.	60a	4·799	Arable.
13	4·678	Wood, &c. (part of).	61	·406	House, gardens, &c.
14	5·254	Arable, &c.	62	1·072	Road (part of).
15	·297	Road.	63	13·938	Arable, &c.
16	14·383	Arable, &c.	64	3·778	Arable.
17	13·053	Arable, &c.	65	16·483	Arable, &c.
18	9·661	Arable, &c.	66	·507	Pond.
19	13·102	Arable, &c.	67	1·409	Wood, &c.
20	2·088	Arable, &c.	68	9·230	Pasture.
21	6·479	Arable, &c.	69	5·218	Arable, &c.
22	1·236	Houses, garden, &c.	70	10·321	Arable, &c.
23	1·126	Road.	71	5·980	Arable, &c.
24	6·033	Arable, &c.	72	16·204	Arable, &c.
25	6·855	Arable.	73	·190	Road (part of).
26	8·712	Arable, &c.	74	2·113	Brushwood, furze, &c.
27	3·028	Pasture, &c.	75	10·538	Arable, &c.
28	·600	Houses, gardens, &c.	76	·840	Wood, &c.
29	2·515	Arable, &c.	77	32·982	Arable, &c.
30	·341	Wood, &c.	78	2·734	Arable.
31	3·542	Arable, &c.	79	·661	Pond.
32	1·089	Arable.	80	11·716	Arable, &c.
33	1·478	Arable, &c.	81	·208	Pond.
34	·896	Pasture, &c.	82	10·341	Arable, &c.
35	1·203	Arable.	83	5·693	Arable, &c.
36	7·896	Arable, &c.	84	4·798	Arable, &c.
37	·957	Church and grave-yard.	85	9·659	Arable.
38	15·948	Arable, &c.	86	1·603	Arable, &c.
39	·411	Wood.	87	12·978	Arable, &c.
40	·851	Pond.	88	·125	Arable.
41	2·741	Pasture, &c.	89	9·654	Arable.
42	5·223	Ornamental ground, &c.	90	7·143	Arable, &c.
			91	·980	Osiers, ponds, &c.
43	5·752	Houses, gardens, &c.	92	2·134	Houses, orchard, &c.
44	1·591	Arable.	93	1·271	Arable.
45	1·783	Houses, orchard, &c.	94	·749	Arable, &c.
46	1·920	Wood.	95	11·555	Arable, &c.
47	1·092	Arable.	96	6·369	Arable.
48	·142	Wood.	97	12·538	Arable, &c.
49	9·235	Arable.	98	5·852	Arable.
50	2·924	Road.	99	·487	Road.
51	5·973	Arable, &c.	100	15·969	Arable.
52	9·489	Arable.	101	·409	Wood, &c.

No. on Plan.	Area in Acres.	Remarks.
102	·951	Wood, &c.
	600·613	Area of the numbered part of the Township.
	6·585	Village of Daresbury (unnumbered).
	607·198	Total area of the Township.

RECAPITULATION.

	596·729	Land.
	7·890	Roads.
	2·579	Water.
	607·198	Total area of the Township of Daresbury.

TOWNSHIP OF HATTON.

No. on Plan.	Area in Acres.	Remarks.
1	1·647	Arable.
2	1·448	Arable.
3	·833	Arable.
4	·030	Arable.
5	·104	Arable.
6	·183	Wood (part of).
7	6·741	Arable.
8	10·374	Arable, &c.
9	1·377	Arable.
10	·551	Houses, gardens, &c.
11	27·739	Arable, &c.
12	6·873	Arable.
13	2·689	Arable.
14	1·048	Arable.
15	2·086	Road.
16	·625	Arable, &c.
17	9·521	Arable, &c.
18	1·010	Pasture, wood, &c.
19	1·353	Arable.
20	9·417	Arable.
21	·857	Arable.
22	·666	Arable, &c.
23	·731	Pasture, &c.
24	·730	Ornamental ground, &c.
25	2·579	Houses, gardens, &c.
26	5·147	Arable.
27	·957	Arable.
28	4·877	Pasture, &c.
29	9·689	Arable.
30	6·020	Arable.
-31	6·793	Arable.
32	4·069	Arable, &c.
33	·416	Wood and pond.
34	4·118	Arable, &c.
35	10·309	Arable, &c.
36	·810	Arable, &c.
37	8·819	Arable, &c.
38	4·918	Arable, &c.
39	·433	Wood.
40	·681	Wood, &c.
41	·232	Wood.
42	9·198	Pasture, &c.
43	1·887	Arable, &c.
44	·849	Wood.
45	10·952	Arable, &c.
46	5·237	Arable, &c.
47	3·589	Arable.
48	2·047	Arable, &c.
49	·160	Pasture, &c.
50	1·902	Arable.
51	2·002	Arable.
52	9·175	Arable, &c.
53	·582	Road.
54	·192	Road.
55	6·215	Arable.
56	10·865	Arable, &c.
57	·300	Arable.
58	·039	Arable.
59	8·277	Arable, &c.
60	9·306	Arable, &c.
61	6·233	Arable, &c.
62	1·206	Road.
63	6·161	Arable, &c.
64	1·053	Arable.
65	·934	Arable.
66	·836	Arable.
67	1·103	Arable.
68	1·205	Arable.
69	·834	Arable, &c.
70	1·024	Arable, &c.
71	·779	Arable.
72	1·143	Arable.
73	·557	Ornamental ground.

No. on Plan.	Area in Acres.	Remarks.	No. on Plan.	Area in Acres.	Remarks.
74	6·544	Arable.	125	1·134	Arable.
75	2·289	Arable, &c.	126	3·140	Arable.
76	2·266	Arable.	127	4·654	Arable.
77	·295	Arable.	128	4·299	Arable.
78	·313	Arable.	129	9·980	Arable, &c.
79	·531	Arable.	130	1·364	Arable.
80	2·933	Arable.	131	·377	Houses, orchard, &c.
81	7·431	Arable, &c.	132	1·391	Arable.
82	1·583	Arable.	133	2·571	Arable.
83	7·034	Arable.	134	4·373	Arable.
84	4·338	Arable.	135	·994	Wood and ponds (part of).
85	6·285	Arable.			
86	7·768	Arable, &c.	136	2·551	Arable, &c.
87	8·820	Arable, &c.	137	1·500	Arable.
88	5·047	Arable.	138	3·359	Arable, &c.
89	8·142	Arable, &c.	139	10·873	Arable, &c.
90	9·869	Arable.	140	·630	Pasture and ponds.
91	12·729	Arable, &c.	141	19·312	Arable, &c.
92	·619	Road.	142	9·270	Arable, &c.
93	·824	Pasture.	143	7·710	Arable, &c.
94	11·604	Arable, &c.	144	15·262	Arable, &c.
95	·737	Arable.	145	5·116	Arable, &c.
96	7·353	Arable.	146	·923	Houses, wood, garden, &c.
97	·820	Arable, &c.			
98	2·070	Arable.	147	·464	Arable.
99	·864	Arable, &c.	148	·158	Houses, garden, &c.
100	·250	Houses, gardens, &c.	149	7·852	Arable, &c.
101	1·825	Arable.	150	6·789	Arable.
102	1·041	Houses, gardens, &c.	151	11·167	Arable, &c.
103	·230	Arable.	152	4·208	Arable, &c.
104	·961	Arable.	153	4·231	Arable.
105	·883	Arable.	154	5·153	Arable.
106	7·183	Arable, &c.	155	10·622	Arable, &c.
107	1·123	Arable, &c.	156	12·380	Arable, &c.
107a	2·113	Road.	157	·739	Wood and pond (part of).
108	·789	Arable, &c.			
109	1·118	Houses, orchards, &c.	158	9·870	Arable, &c.
110	2·044	Arable.	159	8·846	Arable, &c.
111	2·880	Arable, &c.	160	1·115	Arable, &c.
112	1·780	Arable.	161	·938	Arable.
113	2·543	Arable, &c.	162	1·713	Arable.
114	2·028	Arable.	163	2·117	Arable, &c.
115	·816	Arable.	164	·657	Arable.
116	2·749	Arable.	165	·357	Pasture.
117	·390	Houses, garden, &c.	166	·476	Houses, garden, &c.
118	1·076	Arable.	167	8·907	Arable, &c.
119	2·900	Arable, &c.	168	12·092	Arable, &c.
120	2·147	Arable.	169	8·202	Arable.
121	3·329	Arable, &c.	170	2·201	Road.
122	·321	Houses, orchard, &c.	171	2·917	Arable.
123	2·251	Arable.	172	2·978	Arable.
124	·412	Arable, &c.	173	·889	Arable.

No. on Plan.	Area in Acres.	Remarks.
174	·801	Wood and ponds.
175	8·448	Arable, &c.
176	19·015	Arable, &c.
177	7·156	Arable, &c.
178	10·806	Arable, &c.
179	3·721	Arable.
180	2·611	Road.
181	·296	Arable.
182	3·256	Arable, &c.
183	3·883	Arable.
184	·611	Wood, ponds, &c.
185	1·570	Arable.
186	·571	Wood, ponds, &c.
187	·293	Wood, ponds, &c.
188	2·289	Arable and pasture.
189	4·469	Arable and pasture.
190	·424	Arable.
191	·095	Road.
192	21·448	Arable.
193	14·163	Arable.
194	·107	Road.
195	6·966	Arable.
196	11·905	Arable, &c.
197	6·105	Arable, &c.
198	5·148	Arable, &c.
199	3·657	Arable.
200	7·172	Arable, &c.
201	7·067	Arable.
202	·479	Wood, ponds, &c.
203	1·944	Arable, &c.
204	·439	Houses, gardens, &c.
205	4·884	Arable, &c.
206	4·741	Arable, &c.
207	2·063	Arable, &c.
208	2·298	Arable, &c.
209	5·375	Arable, &c.
210	3·978	Arable.
211	14·990	Arable, &c.
212	13·065	Arable, &c.
213	14·062	Arable.
214	2·267	Houses, orchard, &c.
215	7·601	Arable, &c.
216	9·167	Arable, &c.
217	1·671	Brushwood, ponds, &c.
218	2·203	Arable, &c.
219	2·830	Arable, &c.
220	6·642	Arable, &c.
221	6·606	Arable, &c.
222	1·953	Arable.
223	·904	Pasture, &c.
224	4·747	Arable, &c.
225	7·303	Arable, &c.
226	·268	Houses, garden, &c.
227	1·275	Houses, orchards, &c.
228	1·038	Arable.
229	4·872	Arable, &c.
230	4·792	Arable, &c.
231	3·074	Arable, &c.
232	3·236	Arable, &c.
233	3·639	Arable, &c.
234	4·923	Arable, &c.
235	6·236	Arable, &c.
236	15·014	Arable, &c.
237	1·012	Brushwood, ponds, &c.
238	7·202	Arable, &c.
239	2·775	Arable, &c.
240	3·067	Arable, &c.
241	5·423	Arable, &c.
242	13·927	Arable, &c.
243	2·334	Wood, &c.
	1028·825	Area of the numbered part of the Township.
	19·739	Village of Hatton (part of), unnumbered.
	1048·564	Total area of the Township.

RECAPITULATION.

1036·752	Land.
11·812	Roads.
1048·564	Total area of the Township of Hatton.

TOWNSHIP OF WESTON.

1	·155	Church and graveyard.
2	3·636	Houses, rough pasture, &c.
3	2·986	Arable, &c.
4	3·197	Canal.

No. on Plan.	Area in Acres.	Remarks.	No. on Plan.	Area in Acres.	Remarks.
5	5·236	Arable, &c.	53	2·823	Arable and rough pasture.
6	3·266	Arable, &c.	54	·966	Arable, &c.
7	3·568	Arable, &c.	55	·456	House, garden, &c.
8	5·371	Arable, &c.	56	·340	Houses, garden, &c.
9	14·107	Arable, &c.	57	1·202	Tramway, &c.
10	7·529	Arable, &c.	58	9·418	Arable, &c.
11	8·388	Arable, &c.	59	4·369	Arable, &c.
12	·404	Arable.	60	1·138	Houses, garden, &c.
13	·968	Arable, &c.	61	1·792	Road.
14	·298	Arable.	62	·374	Houses, gardens, &c.
15	·234	Arable.	63	·507	Wood, &c.
16	·341	Arable.	64	1·778	Arable.
17	1·597	Arable.	65	1·490	Houses, gardens, &c.
18	2·217	Arable, &c.	66	1·434	Arable.
19	4·342	Arable.	67	·356	Houses, garden, &c.
20	4·478	Arable, &c.	68	·064	Houses and yard.
21	4·158	Arable, &c.	69	1·185	Road.
22	5·905	Arable, &c.	70	1·566	Houses, gardens, &c.
23	8·512	Arable, &c.	71	6·618	Quarry, &c.
24	·405	Road.	72	1·922	Arable.
25	6·320	Arable, &c.	73	3·052	Arable.
26	5·260	Arable, &c.	74	2·715	Arable.
27	4·690	Arable, &c.	75	11·886	Arable.
28	12·467	Arable, &c.	76	1·247	Arable.
29	1·533	Houses, gardens, &c.	77	9·697	Arable, &c.
30	·247	Houses, garden, &c.	78	17·532	Arable, &c.
31	4·709	Quarry, &c.	79	8·801	Arable, &c.
32	2·181	Arable, &c.	80	5·434	Arable, &c.
33	·225	House, gardens, &c.	81	14·699	Arable, &c.
34	3·019	Old quarry, &c. (part of).	82	6·761	Arable, &c.
35	12·187	Arable.	83	10·002	Arable, &c.
36	4·867	Arable.	84	6·317	Arable, &c.
37	7·365	Arable, &c.	85	6·285	Arable, &c.
37a	·318	Old quarry, &c. (part of).	86	1·551	Arable.
38	6·335	Arable, &c.	87	5·633	Arable, &c.
39	1·859	Road.	88	9·799	Arable, &c.
40	1·015	Houses, yard, &c. (part of).	89	10·745	Arable.
41	5·663	Arable, &c.	90	8·369	Arable, &c.
42	2·433	Arable, &c.	91	1·374	Road.
43	3·649	Arable, &c.	92	8·265	Arable.
44	·889	Arable.	93	16·418	Arable, rough pasture, &c.
45	9·368	Arable, &c.	94	2·944	Arable, rough pasture, &c.
46	·519	Road.	95	3·364	Old quarry.
47	4·349	Arable.	96	2·774	Arable.
48	3·791	Arable.	97	2·517	Arable.
49	2·931	Houses, gardens, &c.	98	1·389	Arable.
50	4·661	Arable.	99	1·318	Arable.
51	3·103	Arable.	100	7·676	Arable, &c.
52	1·744	Arable.	101	13·141	Arable, &c.

No. on Plan.	Area in Acres.	Remarks.
102	8·019	Arable, &c.
103	1·299	Road.
104	6·547	Arable, &c.
105	8·637	Arable, &c.
106	4·526	Arable, &c.
107	10·653	Arable, &c.
108	13·843	Arable, &c.
109	4·232	Embankment, &c.
110	7·907	Arable, &c.
111	·108	Road.
112	9·580	Arable, &c.
113	3·780	Arable.
114	·276	Arable, &c.
115	·940	Arable.
116	·442	Arable.
117	3·715	Arable.
118	12·695	Arable, &c.
119	7·897	Arable, &c.
120	7·202	Arable.
121	6·057	Arable, &c.
122	4·518	Arable, &c.
123	2·583	Arable, &c.
124	·880	Rough pasture, &c.
125	15·457	Arable.
126	11·447	Arable, &c.
127	3·395	Arable.
128	·675	Road.
129	1·421	Rough pasture, &c.
130	·996	Arable.
131	3·540	Arable.
132	2·572	Arable.
133	·651	Houses, gardens, &c.
134	1·329	Road.
135	3·748	Arable.
136	1·126	Road.
137	3·964	Arable, &c.
138	1·470	Arable.
139	1·578	Arable.
140	·918	Rough pasture.
141	3·934	Pasture.
142	29·640	Canal.
143	8·200	Arable, &c.
144	6·701	Arable.
145	·107	Houses, garden, &c.
146	1·586	Quarry, &c.
147	·688	Arable, &c.
148	4·891	Arable, &c.
149	2·504	Pasture, &c.
150	·633	Rough pasture, &c.
151	3·331	Towing path.
152	13·313	Arable, &c.
153	8·415	Arable.
154	1·479	Pasture, &c.
155	7·405	Arable.
156	4·624	Meadow, &c.
157	1·301	Arable.
158	1·190	Meadow, &c.
159	5·094	Arable.
160	2·185	Arable.
161	12·354	Arable, &c.
162	25·039	Houses, sheds, waste, &c.
163	1·724	Embankment, &c.
164	15·487	Pasture, &c.
165	47·519	Marsh, &c.
166	3·203	Meadow, &c. (part of).
167	·182	Embankment, &c.
	843·850	Area of the numbered part of the Township.
	34·769	Village of Weston Point (unnumbered).
	18·947	Village of Weston (unnumbered).
	897·566	Total area of the Township.

RECAPITULATION.

849·727	Land.
15·002	Roads.
32·837	Water.
897·566	Total area of the Township of Weston.

TOWNSHIP OF CLIFTON.

1	·076	Arable, &c.
2	13·638	Arable, &c.
3	·737	Rough pasture, ponds, &c.
4	24·407	Arable, &c.

No. on Plan.	Area in Acres.	Remarks.
5	6·858	Arable.
6	·063	Road.
7	22·232	Arable, &c.
8	6·682	Arable, &c.
9	8·387	Arable, &c.
10	7·402	Arable, &c.
11	2·407	Houses, arable, &c.
12	1·298	Arable, &c.
13	24·960	Arable, &c.
14	·290	House, waste, &c.
15	1·543	Arable.
16	3·849	Arable, &c.
17	11·454	Arable, &c.
18	13·462	Railway.
19	8·612	Arable.
20	13·178	Arable, &c.
21	·561	Arable.
22	10·103	Arable, &c.
23	11·990	Arable, &c.
24	18·585	Arable, &c.
25	1·308	Wood, &c.
26	36·496	Arable, &c.
27	5·067	Arable, &c.
28	1·097	Wood, &c.
29	12·600	Railway.
30	2·583	Arable, &c.
31	·604	Road.
32	7·799	Arable.
33	·965	Wood, &c.
34	15·562	Arable, &c.
35	18·222	Arable, &c.
36	3·003	Arable, &c.
37	18·470	Arable, &c.
38	11·685	Arable.
39	42·636	Arable, &c.
40	5·314	Wood, &c.
41	4·814	Houses, gardens, &c.
42	1·202	Rough pasture, &c.
43	2·981	Houses, gardens, &c.
44	2·289	Arable.
45	13·206	Arable, &c.
46	3·356	Arable.
47	3·444	Wood, &c.
48	6·949	Arable.
49	2·187	Wood, &c.
50	26·140	Arable, &c.
51	7·811	Wood, &c.
52	24·022	Meadow, &c.
53	6·913	Arable.
54	8·578	Canal.
55	1·464	Towing path.
56	1·270	Road.
57	·168	Houses, garden, &c.
58	1·503	Houses, gardens, &c.
59	·382	Wood, &c.
60	23·369	Meadow, &c.
61	·589	Road.
62	18·339	Arable, &c.
63	18·293	Meadow, &c.
64	16·018	Pasture, &c.
65	14·286	Meadow, &c.
66	·529	Stream.
67	·692	Arable, &c.
68	2·344	Arable, &c.
69	·337	Houses, sheds, &c.
70	·646	Arable, &c.
71	31·822	Meadow, &c.
72	2·841	Pasture, &c.
	644·969	

RECAPITULATION.

605·820	Land.
3·980	Roads.
26·062	Railways.
9·107	Water.
644·969	Total area of the Township of Clifton.

TOWNSHIP OF STOCKHAM.

1	·779	Wood, &c. (part of).
2	6·035	Arable, &c.
3	14·408	Arable, &c.
4	·599	Road.
5	13·471	Arable, &c.
6	10·708	Arable, &c.
7	5·860	Arable, &c.
8	14·065	Arable, &c.
9	9·297	Arable, &c.
10	7·435	Arable.
11	4·624	Arable, &c.
12	12·795	Arable.

No. on Plan.	Area in Acres.	Remarks.
13	2·989	Wood, &c.
14	5·755	Arable, &c.
15	8·718	Arable, &c.
16	·358	Road.
17	1·004	Houses, gardens, &c.
18	2·819	Arable, &c.
19	·442	Arable.
20	1·200	Houses, gardens, &c.
21	·370	Houses, garden, &c.
22	3·430	Arable, &c.
23	2·989	Arable, &c.
24	3·695	Road.
25	4·564	Arable.
26	10·870	Arable, &c.
27	2·272	Pasture, &c.
28	6·456	Arable, &c.
29	9·901	Arable, &c.
30	8·151	Arable, &c.
31	3·202	Arable, &c.
32	7·551	Arable, &c.
33	7·298	Arable, &c.
34	·866	Road.
35	6·361	Arable, &c.
36	12·335	Arable, &c.
37	11·577	Arable, &c.
38	9·629	Arable, &c.
39	10·246	Arable.
40	·612	Arable.
41	1·431	Houses, garden, &c.
42	8·712	Arable, pasture, &c.
43	12·707	Arable, &c.
44	8·132	Arable, &c.
45	·258	House, gardens, &c.
46	·373	Road.
47	19·908	Arable, &c.
48	9·932	Arable, &c.
49	9·792	Arable, &c.
50	8·343	Arable, &c.
51	5·940	Wood, &c.
	331·264	

RECAPITULATION.

325·373	Land.
5·891	Roads.
331·264	Total area of the Township of Stockham.

TOWNSHIP OF SUTTON.

No. on Plan.	Area in Acres.	Remarks.
1	1·468	Wood, &c.
2	·724	Road.
3	7·228	Arable, &c.
4	12·413	Arable, &c.
5	6·996	Arable, &c.
6	9·384	Arable, &c.
7	3·999	Wood, &c.
8	·514	Houses, gardens, &c.
9	1·012	Arable.
10	·235	Arable.
11	6·344	Arable, &c.
12	·926	Rough pasture, &c.
13	2·200	Rough pasture, &c.
14	1·626	Rough pasture, &c.
15	1·952	Houses, gardens, &c.
16	2·295	Arable.
17	8·051	Arable, &c.
18	2·234	Wood.
19	2·744	Arable.
20	1·026	Houses, gardens, &c.
21	·439	Arable.
22	5·558	Arable.
23	·154	Houses, garden, &c.
24	5·013	Wood, &c.
25	11·630	Arable, &c.
26	8·593	Arable.
27	4·283	Arable, &c.
28	6·233	Arable, &c.
29	7·137	Arable, &c.
30	3·508	Arable.
31	10·682	Arable, &c.
32	13·367	Arable.
33	7·708	Arable.
34	6·735	Arable.
35	10·406	Arable.
36	7·494	Wood, &c.
37	3·120	Road.
38	3·625	Wood, &c.
39	12·535	Arable.
40	2·287	Arable, &c.
41	·620	Arable.
42	3·554	Arable.
43	·461	Rough pasture, &c.
44	2·518	Arable.
45	7·967	Arable, &c.
46	6·438	Arable.
47	5·957	Arable.
48	·895	Road.
49	7·284	Arable, &c.
50	8·911	Arable, &c.

No. on Plan.	Area in Acres.	Remarks.	No. on Plan.	Area in Acres.	Remarks.
51	6·927	Railway.	103	2·072	Houses, gardens, &c.
52	5·047	Arable.	104	2·553	Arable.
53	10·532	Arable.	105	6·153	Arable.
54	9·595	Arable.	106	11·450	Arable, &c.
55	9·515	Arable.	107	1·977	Meadow, &c.
56	1·549	Arable.	108	·172	Houses, garden, &c.
57	·899	Wood, &c.	109	4·169	Meadow.
58	2·586	Wood, &c.	110	2·637	Meadow, &c.
59	·337	Wood.	111	2·295	Canal.
60	·399	House, garden, &c.	112	8·904	Meadow, pasture, &c.
61	8·978	Arable, &c.	113	·578	Houses, garden, &c.
62	6·970	Road.	114	1·451	Wood, &c.
63	·023	Arable.	115	19·161	Arable, &c.
64	5·213	Meadow, &c.	116	7·441	Meadow, &c.
65	17·035	Meadow, &c.	117	1·907	Wood.
66	6·290	Arable, &c.	118	14·815	Pasture, &c.
67	1·068	Arable.	119	15·042	Arable.
68	·249	Pond.	120	1·005	Road.
69	1·798	Arable, waste, &c.	121	·427	Arable.
70	·906	Houses, yards, &c.	122	8·985	Pasture, &c.
71	1·631	Arable.	123	·371	Houses, garden, &c.
72	·399	Houses, gardens, &c.	124	2·786	Road.
73	3·730	Arable.	125	4·366	Arable, &c.
74	1·512	Arable.	126	4·531	Arable.
75	2·447	Road.	127	8·041	Arable, &c.
76	2·249	Arable.	128	10·050	Pasture, &c.
77	·165	Arable, &c.	129	1·661	Road.
78	·784	Arable.	130	16·484	Pasture, &c.
79	25·010	Railway.	131	20·124	Wood, &c.
80	3·388	Arable, waste, &c.	132	4·592	Wood, &c.
81	4·731	Arable, &c.	133	21·163	Arable, &c.
82	5·515	Arable, &c.	134	1·211	Arable, &c.
83	11·579	Arable, &c.	135	·397	Arable.
84	5·316	Arable.	136	13·640	Railway.
85	·826	Houses, gardens, &c.	137	1·762	Pasture, arable, &c.
86	15·950	Arable, &c.	138	·252	Arable
87	19·034	Arable, &c.	139	6·632	Arable, &c.
88	18·980	Meadow, pasture, &c.	140	8·840	Arable, &c.
89	·570	Meadow, &c.	141	7·706	Arable, &c.
90	·359	Road.	142	2·485	Road.
91	2·027	Meadow, &c.	143	9·463	Arable, &c.
92	4·436	Meadow, &c.	144	1·498	Arable, &c.
93	1·309	Arable.	145	7·262	Arable, &c.
94	·341	Yard.	146	14·534	Arable, &c.
95	11·677	Canal.	147	6·153	Arable, &c.
96	2·813	Towing path.	148	3·760	Arable, &c.
97	·538	Arable, &c.	149	10·044	Arable, &c.
98	·272	Houses, gardens, &c.	150	2·629	Arable.
99	2·591	Arable, &c.	151	·701	Arable.
100	1·608	Arable, &c.	152	41·957	Arable, &c.
101	·357	Arable.	153	12·544	Pasture, &c.
102	·432	House, garden, &c.	154	20·905	Arable, &c.

No. on Plan.	Area in Acres.	Remarks.
155	1·667	Houses, garden, &c.
156	1·051	Road.
157	5·798	Arable, &c.
158	10·156	Arable, &c.
159	10·131	Pasture, &c.
160	1·343	Pond.
161	5·646	Arable, &c.
162	4·534	Houses, gardens, &c.
163	5·536	Pasture, &c.
164	·824	Arable.
165	16·515	Arable, &c.
166	15·929	Arable, &c.
167	12·608	Arable, &c.
168	13·453	Arable.
169	9·739	Pasture, &c.
170	13·185	Arable, &c.
171	11·325	Pasture, &c.
172	6·076	Wood, &c.
173	17·948	Arable, &c.
174	14·439	Arable, &c.
175	1·709	Meadow, &c.
176	·546	Meadow, &c.
177	2·706	Arable, &c.
178	2·158	Houses, gardens, &c.
179	·887	Road.
180	1·481	Houses, gardens, &c.
181	3·592	Arable, &c.
182	4·183	Arable, &c.
183	8·198	Arable, &c.
184	9·453	Meadow, &c.
185	10·883	Meadow, &c.
186	11·137	Meadow, &c.
187	2·102	Marsh.
188	1·694	Marsh.
189	4·422	River (part of).
190	1·846	Rough pasture, &c.
191	·285	Wood, &c.
192	·357	Houses, garden, &c.
193	·243	Wharf.
194	11·816	Arable, &c.
195	·166	Pond.
196	18·360	Arable, &c.
197	10·301	Wood, &c.
198	6·559	Meadow, &c.
	1171·660	Area of the numbered part of the Township.
	17·563	Village of Sutton (unnumbered).
	1189·223	Total area of the Township.

RECAPITULATION.

1096·291	Land.
27·203	Roads.
45·577	Railways.
20·152	Water.
1189·223	Total area of the Township of Sutton.

TOWNSHIP OF PRESTON-ON-THE-HILL.

No. on Plan.	Area in Acres.	Remarks.
1	·747	Wood, ponds, &c.
2	17·772	Arable, &c.
3	18·745	Arable, &c.
4	·635	Arable, &c.
5	3·078	Arable, &c.
6	·529	Road.
7	·405	Arable.
8	15·822	Arable, &c.
9	10·197	Arable, &c.
10	6·584	Arable, &c.
11	·557	Arable.
12	3·510	Wood, &c.
13	5·642	Arable, &c.
14	4·781	Arable.
15	1·636	Road.
16	3·520	Arable.
17	5·110	Arable, &c.
18	·988	Arable.
19	4·931	Arable.
20	2·747	Pasture, &c.
21	15·040	Arable, &c.
22	4·041	Arable, &c.
23	1·529	Road.
24	11·036	Arable, &c.
25	2·444	Arable, &c.
26	·398	Houses, garden, &c.
27	2·664	Pasture, &c.
28	2·126	Towing path.
29	·640	Wood.
30	·940	Road.

No. on Plan.	Area in Acres.	Remarks.	No. on Plan.	Area in Acres.	Remarks.
31	17·771	Arable, &c.	81	12·938	Arable, &c.
32	2·923	Road.	82	15·609	Railway.
33	5·430	Arable.	83	·553	Houses, gardens, &c.
34	15·088	Arable, &c.	84	·543	Arable.
35	3·214	Pasture, &c.	85	15·859	Arable, &c.
36	33·833	Arable, &c.	86	5·259	Arable, &c.
37	·367	House, garden, &c.	87	19·234	Arable, &c.
38	·302	Road.	88	7·864	Arable, &c.
39	11·849	Arable, &c.	89	7·774	Arable, &c.
40	4·020	Arable, &c.	90	·435	Wood, ponds, &c.
41	6·012	Arable, &c.	91	14·266	Arable, &c.
42	7·370	Arable, &c.	92	4·433	Arable, &c.
43	·598	Pasture, &c.	93	1·734	Houses, gardens, &c.
44	7·326	Canal.	94	3·128	Arable, &c.
45	4·089	Arable.	95	6·064	Arable, &c.
46	4·442	Arable, &c.	96	1·594	Road.
47	4·331	Arable, &c.	97	11·201	Arable, &c.
48	1·372	Arable.	98	·220	Road.
49	3·308	Arable.	99	·650	Houses, gardens, &c.
50	·634	Stackyard.	100	13·546	Arable, &c.
51	1·833	Arable.	101	7·439	Arable.
52	4·943	Arable, &c.	102	2·177	Wood.
53	1·893	Arable.	103	·983	Wood.
54	·535	Arable.	104	7·255	Pasture, &c.
55	11·995	Arable, &c.	104a	·852	Rough pasture, &c.
56	7·655	Arable, &c.	105	·571	Towing path.
57	7·619	Arable, &c.	106	1·458	Pasture, &c.
58	9·805	Arable, &c.	107	18·094	Arable, &c.
59	8·046	Arable, &c.	108	5·035	Arable, &c.
60	2·758	Road.	109	3·784	Wood, &c.
61	21·672	Arable, &c.	110	1·415	Arable, &c.
62	4·474	Arable, &c.	111	1·094	Arable.
63	2·339	Arable, &c.	112	2·455	Arable.
64	8·466	Arable, &c.	113	4·378	Arable, &c.
65	21·122	Arable, &c.	114	8·069	Arable, &c.
66	1·844	Pasture.	115	12·185	Arable, &c.
67	·550	Pasture, &c.	116	8·772	Arable, &c.
68	6·817	Arable, &c.	117	15·569	Arable.
68a	·304	Pasture.	118	1·156	Wood and ponds.
69	16·332	Arable, &c.	119	10·962	Arable.
70	1·609	Arable.	120	8·754	Arable, &c.
71	·601	Arable.	121	1·253	Houses, gardens, &c.
72	·845	Arable, &c.	122	3·202	Pasture.
73	14·436	Arable, &c.	123	1·345	Houses, gardens, &c.
74	12·138	Arable, &c.	124	7·155	Arable, &c.
75	·833	Road.	125	4·428	Arable, &c.
76	25·697	Arable, &c.	126	8·832	Arable, &c.
77	·575	Moat.	127	·387	Stackyard, &c.
78	2·386	Houses, gardens, &c.	128	2·740	Road.
79	17·326	Arable, &c.	129	·636	Houses, gardens, &c.
80	12·357	Arable, &c.	130	·355	Pasture.

No. on Plan.	Area in Acres.	Remarks.
131	·812	Arable.
132	1·208	Arable, &c.
133	1·153	Houses, pasture, &c.
134	·925	Pasture.
135	9·064	Arable, &c.
136	7·004	Arable, &c.
137	1·722	Arable.
138	7·206	Wood, &c.
139	15·547	Arable, &c.
140	3·948	Arable, &c.
141	14·936	Arable, &c.
142	8·721	Arable, &c.
143	21·851	Arable, &c.
144	·828	Wood, ponds, &c.
145	14·002	Arable, &c.
146	11·157	Arable, &c.
147	·793	Houses, gardens, &c.
148	·893	Arable, &c.
149	9·103	Arable.
150	6·134	Pasture, &c.
151	1·182	Pasture.
152	·347	Pasture.
153	·629	Road.
154	8·068	Arable, &c.
155	1·013	Houses, gardens, &c. (part of).
156	9·612	Arable, &c.
157	8·084	Arable, &c.
158	3·991	Arable, &c.
159	3·677	Arable, &c.
160	1·240	Gardens, pasture, &c. (part of).
161	·292	Wood, &c.
162	2·261	Arable.
163	8·571	Arable, &c.
164	6·941	Arable, &c.
165	8·349	Arable, &c.
166	5·676	Arable, &c.
167	6·839	Arable, &c.
168	4·126	Arable.
169	1·410	Houses, stackyard, &c.
170	9·134	Arable, &c.
171	11·251	Arable, &c.
172	10·714	Arable, &c.
173	8·850	Arable.
174	·900	Wood, ponds, &c.
175	14·872	Arable, &c.
176	5·865	Arable, &c.
177	12·190	Arable, &c.
178	1·445	Wood, pond, &c.
179	9·789	Arable, &c.
180	10·886	Arable, &c.
	1123·783	Area of the numbered part of the Township.
	13·180	Village of Preston-on-the-Hill (unnumbered).
	16 855	Village of Preston Brook (unnumbered).
	1153·818	Total area of the Township.

RECAPITULATION.

1110·978	Land.
19 330	Roads.
15·609	Railway.
7·901	Water.
1153·818	Total area of the Township of Preston-on-the-Hill.

TOWNSHIP OF NEWTON-BY-DARESBURY.

1	·261	Houses, garden, &c.
2	2·987	Rough pasture, &c.
3	5·140	Arable, &c.
4	4·237	Wood, &c.
5	8·105	Arable.
6	8·280	Arable.
7	·515	Houses, garden, &c.
8	5·836	Arable.
9	11·850	Arable, &c.
10	2·794	Houses, ornamental ground, &c.
11	11·737	Arable, &c.
12	1·352	Road (part of).
13	6·402	Ornamental ground, &c.
14	5·612	Ornamental ground, &c.

No. on Plan.	Area in Acres.	Remarks.	No. on Plan.	Area in Acres.	Remarks.
15	2·258	Houses, gardens, &c.	66	4·448	Arable, &c.
16	·437	Road.	67	2·256	Houses, garden, &c.
17	·319	Arable.	68	15·766	Arable, &c.
18	8·439	Arable, &c.	69	20·129	Arable, &c.
19	1·806	Houses, orchard, &c.	70	8·510	Arable, &c.
20	10·822	Arable, &c.	71	3·853	Arable, &c.
21	11·049	Arable.	72	10·236	Arable, &c.
22	6·457	Arable, &c.	73	2·960	Arable, &c.
23	6·279	Arable, &c.	74	2·371	Arable, &c.
24	2·968	Houses, orchards, &c.	75	5·757	Arable, &c.
25	·717	Houses, garden, &c.	76	7·386	Road.
26	2·264	Wood, ponds, &c.	77	4·659	Arable, &c.
27	18·136	Arable, &c.	78	1·063	Wood, ponds, &c.
28	5·681	Arable, &c.	79	4·176	Arable, &c.
29	4·704	Arable, &c.	80	·621	Houses, garden, &c.
30	4·912	Arable, &c.	81	·762	Arable.
31	5·335	Arable, &c.	82	5·667	Arable, &c.
32	6·744	Arable, &c.	83	2·481	Arable, &c.
33	6·883	Arable.	84	7·564	Arable, &c.
34	12·139	Arable.	85	6·971	Arable, &c.
35	6·131	Arable, &c.	86	·419	Osiers, ponds, &c.
36	6·881	Arable.	87	12·388	Arable, &c.
37	·945	Wood, ponds, &c.	88	5·309	Arable.
38	14·568	Arable, &c.	89	5·055	Arable.
39	·300	Wood.	90	5·112	Arable, &c.
40	21·027	Arable, &c.	91	6·026	Arable, &c.
41	·223	Road.	92	6·357	Arable, &c.
42	3·813	Arable, &c.	93	3·994	Arable, &c.
43	6·664	Arable, &c.	94	9·858	Arable, &c.
44	1·679	Houses, garden, &c.	95	4·930	Arable, &c.
45	3·364	Arable, &c.	96	6·041	Arable, &c.
46	6·734	Arable, &c.	97	5·764	Arable, &c.
47	6·190	Arable, &c.	98	4·500	Road.
48	9·778	Brushwood, &c.	99	1·906	Houses, orchard, &c.
49	5·049	Arable, &c.	100	5·941	Arable, &c.
50	3·822	Arable.	101	6·062	Arable, &c.
51	3·491	Arable.	102	4·877	Arable.
52	1·966	Arable, &c.	103	4·737	Arable, &c.
53	·596	Houses, gardens, &c.	104	9·789	Arable, &c.
54	3·168	Arable.	105	7·408	Arable, &c.
54a	1·331	Arable.	106	4·211	Arable, &c.
55	3·179	Arable.	107	5·686	Arable.
56	2·126	Road.	108	1·314	Arable.
57	11·733	Arable, &c.	109	2·168	Houses, orchard, &c.
58	·536	Houses, gardens, &c.	110	4·751	Arable.
59	3·806	Arable.	111	·597	Wood, pond, &c.
60	12·399	Arable, &c.	112	5·999	Arable.
61	3·154	Arable.	113	2·445	Arable, &c.
62	7·383	Arable.	114	3·356	Pasture, &c.
63	7·228	Arable, &c.	115	·408	Arable, &c.
64	23·700	Arable, &c.	116	1·380	Houses, orchard, &c.
65	·695	Arable.	117	8·451	Arable, &c.

No. on Plan.	Area in Acres.	Remarks.
118	6·669	Arable.
119	·523	Houses, garden, &c.
120	7·381	Arable, &c.
121	1·567	Arable.
122	1·760	Arable, &c.
123	7·644	Arable, &c.
124	5·293	Arable, &c.
125	1·156	Houses, ornamental ground, &c.
126	4·754	Arable, &c.
127	4·966	Arable.
128	·154	Road.
129	4·371	Arable, &c.
130	4·932	Arable, &c.
131	·915	Houses, orchard, &c.
132	1·015	Houses, pasture, &c.
133	3·311	Arable.
134	2·614	Arable.
135	11·371	Arable, &c.
136	2·557	Arable.
137	4·719	Arable, &c.
138	6·540	Arable.
139	2·579	Wood, &c.
140	4·979	Arable, &c.
141	5·057	Arable, &c.
142	1·051	Wood, &c.
143	2·413	Arable, &c.
144	1·719	Arable, &c.
145	2·790	Arable, &c.
146	7·044	Arable, &c.
147	1·282	Road.
148	6·014	Pasture, &c.
149	2·478	Arable, &c.
150	5·183	Arable, &c.
151	5·940	Arable, &c.
152	·032	Arable.
	784·764	

RECAPITULATION..

767·304	Land.
17·460	Roads.
784·764	Total area of the Township of Newton-by-Daresbury.

TOWNSHIP OF ASTON-BY-SUTTON.

No. on Plan.	Area in Acres.	Remarks.
1	2·384	Pasture, arable, &c.
2	1·372	Arable.
3	4·350	Arable, &c.
4	1·849	Arable, &c.
5	1·073	Arable.
6	·720	House, gardens, &c.
7	1·304	Arable, &c.
8	2·155	Pasture, &c.
9	·773	House, garden, &c.
10	3 348	Pasture, &c.
11	·799	Houses, garden, &c.
12	2·061	Arable, &c.
13	·251	Arable.
14	1·035	Houses, gardens, &c.
15	1·393	Arable.
16	1·787	Arable, &c.
17	1·835	Road.
18	3·124	Arable.
19	2·820	Arable, &c.
20	1·208	Houses, gardens, &c.
21	1·244	Road.
22	2·982	Arable, &c.
23	2·825	Arable.
24	2·463	Arable, &c.
25	2·536	Arable, &c.
26	2·255	Arable, &c.
27	·846	Houses, garden, &c.
28	1·225	Arable.
29	·596	Arable.
30	·452	Houses, garden, &c.
31	6·042	Arable, &c.
32	1·923	Arable, &c.
33	1·234	Arable.
34	1·243	Arable.
35	2·171	Arable, &c.
36	5·296	Arable, &c.
37	2·087	Arable, &c.
38	5·697	Arable, &c.
39	6·973	Arable, &c.
40	4·314	Arable, &c.
41	2·496	Arable.
42	·411	Wood.
43	2·004	Road.
44	15·762	Arable, &c.
45	12·848	Arable, &c.
46	1·805	Road.
47	2·245	Wood, ponds, &c.
48	12·685	Arable, &c.
49	22·262	Arable, &c.

No. on Plan.	Area in Acres.	Remarks.	No. on Plan.	Area in Acres.	Remarks.
50	17·650	Pasture, &c.	96a	·762	Houses, garden, &c. (part of).
51	9·967	Arable, &c.			
52	5·311	Wood, &c.	97	·552	Church and grave-yard.
53	3·214	Arable, &c.			
54	·254	Wood.	97a	·030	Road (part of).
55	8·221	Arable.	98	5·562	Arable.
56	8·301	Arable, &c.	98a	2·988	Arable, &c.
57	12·716	Arable, &c.	99	1·716	Arable.
58	14·645	Arable, &c.	99a	1·009	Arable, &c.
59	15·663	Arable.	100	·882	Arable.
60	19·704	Arable, &c.	101	24·562	Arable, &c.
61	·551	Arable.	102	·383	Arable.
62	·309	Arable.	103	1·017	Road.
63	4·036	Arable.	104	27·297	Arable.
64	·457	Road.	105	28·615	Meadow, &c.
65	5·867	Arable.	106	30·285	Ornamental ground, &c.
66	15·971	Arable, &c.			
67	26·276	Arable, &c.	107	·317	Pond.
68	33·290	Arable, &c.	108	17·451	Houses, ornamental ground, wood, &c.
69	1·028	Arable.			
70	16·855	Arable.	109	27·335	Ornamental ground, &c.
71	·194	Pasture.			
72	·537	House, gardens, &c.	110	·534	Pond.
73	·442	Arable.	111	1·597	Pond.
74	10·975	Arable.	112	10·411	Ornamental ground, wood, &c.
75	16·573	Railway.			
76	13·742	Arable, &c.	113	·574	Pond.
77	7·772	Arable.	114	8·063	Wood, &c.
78	12·601	Arable, &c.	115	16·060	Ornamental ground, &c.
79	5·218	Wood, &c.			
80	5·851	Wood, &c.	116	2·031	Wood, arable, &c.
81	2·288	Railway.	117	·954	House, wood, &c.
82	·298	Pasture.	118	·812	Road.
83	·407	Road.	119	3·156	Arable.
84	·056	Garden, &c. (part of).	120	7·747	Meadow, &c.
85	12·961	Arable, &c.	121	·165	Pond.
86	65·145	Wood, &c.	122	4·409	Wood, &c.
87	7·058	Wood, &c.	123	72·435	Ornamental ground, &c.
88	·583	Houses, pasture, &c.			
89	·148	Towing path.	124	·971	Pond.
90	·233	Canal (part of).	125	·537	Pond.
91	45·710	Wood, &c.	126	1·532	Houses, wood, &c.
91a	·736	Arable.	127	·543	Road.
92	32·800	Ornamentalground,&c.	128	39·432	Ornamental ground, &c.
92a	·400	Arable.			
93	2·233	Wood.	129	2·434	Wood, &c.
93a	2·205	Arable.	130	2·146	Houses, yards, &c.
94	1·124	Road.	131	7·577	Arable, &c.
94a	·826	Arable, &c.	132	·527	Road,
95	12·690	Wood, &c.	133	16·732	Arable, &c.
95a	1·024	Arable, &c.	134	28·497	Meadow, &c.
96	·560	Pasture.	135	21·672	Wood, &c.

No. on Plan.	Area in Acres.	Remarks.
136	2·321	Wood, &c.
137	32·324	Arable, &c.
138	17·249	Arable, &c.
139	16·560	River (part of).
140	6·499	Towing path.
141	59·281	Arable, &c.
142	·731	Ponds.
143	5·176	Wood, &c.
144	17·361	Arable.
145	15·403	Arable.
146	24·625	Arable, &c.
147	9·997	Wood, &c.
148	1·176	Wood, &c.
149	29·768	Wood, &c.
150	1·684	Arable, &c.
151	13·799	Meadow, &c.
152	28·928	Arable, &c.
153	28·665	Meadow, &c.
	1380·097	Area of the numbered part of the Township.
	16·737	Village of Aston (unnumbered).
	11·029	Village of Aston Heath (unnumbered).
	1407·863	Total area of the Township.

RECAPITULATION.

1348·331	Land.
18·452	Roads.
18·861	Railways.
22·219	Water.
1407·863	Total area of the Township of Aston-by-Sutton.

TOWNSHIP OF ASTON GRANGE.

1	34·463	Arable, &c.
2	18·355	Arable, &c.
3	30·259	Arable, &c.
4	11·243	Arable.
5	·589	Road.
6	13·965	Arable.
7	10·506	Arable, &c.
8	10·916	Arable, &c.
9	5·365	Wood, &c.
10	·258	Wood, &c.
11	21·033	Arable, &c.
12	·776	Wood and ponds.
13	·291	Houses, gardens, &c.
14	·469	Arable.
15	·466	Arable.
16	12·764	Arable.
17	1·063	Road (part of).
18	39·222	Arable, &c.
19	·693	Arable, &c.
20	6·077	Arable.
21	·577	Arable.
22	17·300	Arable.
23	14·614	Arable, &c.
24	7·179	Arable, &c.
25	14·330	Arable, &c.
26	2·630	Road.
27	14·245	Arable, &c.
28	14·848	Arable, &c.
29	11·889	Arable, &c.
30	·918	Road.
31	10·283	Arable, &c.
32	·078	Road.
33	5·890	Meadow, &c.
34	16·669	Meadow, &c.
35	18·755	Wood, &c.
36	6·836	Meadow, pasture, &c.
37	8·206	Wood, &c.
38	25·269	Arable, &c.
39	5·354	River (part of).
40	2·414	Towing path.
41	18·560	Meadow, &c.
42	4·830	Wood, &c.
43	11·214	Meadow, &c.
	451·661	Area of the numbered part of the Township.
	6·294	Village of Aston Grange (unnumbered).
	457·955	Total area of the Township.

RECAPITULATION.

444·909	Land.
7·692	Roads.
5·354	Water.
457·955	Total area of the Township of Aston Grange.

TOWNSHIP OF DUTTON (Part of).

No. on Plan.	Area in Acres.	Remarks.
1	·311	Arable.
2	·178	Garden (part of).
3	17·062	Arable, &c.
4	·946	Wood, &c.
5	3·437	Wood (part of).
6	15·700	Wood, &c.
7	15·986	Arable, &c.
8	1·487	Wood, &c.
9	20·480	Arable, &c.
10	17·176	Arable, &c.
11	12·047	Arable, &c.
12	·951	Wood, &c.
13	3·764	Wood, &c.
14	8·533	Arable, &c.
15	3·286	Wood, &c.
16	12·099	Arable, &c.
17	12·724	Railway.
18	3·678	Wood, &c.
19	7·426	Arable, &c.
20	16·280	Arable, &c.
21	19·481	Arable, &c.
22	23·166	Arable, &c.
23	2·178	Arable.
24	5·562	Arable.
25	1·373	River (part of).
26	·005	Wood (part of).
27	16·242	Arable, &c.
28	20·639	Arable, &c.
29	5·384	Arable.
30	4·353	Arable.
31	1·844	Road.
32	2·483	Houses, orchards, &c.
33	12·353	Arable.
34	9·705	Pasture, &c.
35	6·380	Arable.
36	4·606	Arable.
37	9·086	Arable.
38	6·136	Arable, &c.
39	4·921	Arable.
40	15·324	Arable, &c.
41	7·809	Arable.
42	3·073	Meadow.
43	10·190	Wood, &c.
44	17·424	Meadow.
45	1·054	Arable, &c.
46	1·389	Houses, gardens, &c.
47	2·934	Wood, &c.
48	·019	Arable.
49	9·823	Arable, &c.
50	30·605	Meadow, &c.
51	2·130	Towing path.
52	6·456	Canal.
53	9·155	Meadow, &c.
54	·736	Road.
55	13·942	Meadow, &c.
56	9·036	River (part of).
	470·547	

RECAPITULATION.

436·248	Land.
4·710	Roads.
12·724	Railway.
16·865	Water.
470·547	Area of the part of the Township of Dutton, in the Parish of Runcorn.

GENERAL RECAPITULATION.

Area in Acres.	
16905·477	Land.
286·727	Roads.
237·230	Railways.
255·275	Water.
17684·709	Area of the Parish of Runcorn, exclusive of the detached portions, in the County of Chester.

The detached portions of this Parish are published separately.

INDEX TO PLACES

IN THE

PARISH OF RUNCORN.

COUNTY OF CHESTER.

Name of Place.	No. of Sheet. 6-inch scale.	No. of Sheet. 25·344 in. scale.
Astmoor Farm -	XXIV.	4
Astmoor Tannery	"	"
All Saints' Church (Per. Curacy) -	XXV.	2
Aston Heath -	"	9
Aston Hall - -	"	13
Aston - -	"	"
Aston Lodge -	"	"
Aston Grange -	"	14
Bellhouse Farm -	XVI.	10
Birch Wood -	"	"
Beechtree Farm -	"	15
Bog Rough - -	"	"
Beaconfield House	XXIV.	3
Beacon Hill -	"	"
Bridgewater Canal	{ XVI.	14
	{ XXV.	1
Big Pool - -	XXIV.	3
Brook Place -	"	4
Black Jane Farm -	XXV.	7
Bank House -	"	9
Bird's Wood -	"	14
Barker's Hollow -	"	10
Birdswood Junction	"	"
Beckett's Wood -	"	13
Blackmoor Wood -	"	"
Crofton Lodge -	XXIV.	3
Christ Church (Per. Curacy) - -	"	7
Clifton Hall -	"	12
Common Side Farm	XXV.	3
Crowholt Wood -	"	7
Crowholt Farm -	"	"
Daresbury Station	XVI.	14
Delamere Dock -	XXIV.	7
Daresbury - -	XXV.	2
Daresbury Firs -	"	"
Daresbury Hall -	"	"
Daresbury Lodge -	"	"
Dairy Farm -	"	6
Daresbury Parsonage	"	7
Dutton Park -	"	14
Eanleywood Farm	"	5
Fletcher's Buildings	XXIV.	4
Frodsham Junction	"	12
Frodsham Bridge -	"	16
Fairview - -	XXV.	3
Grange Mill (Flour)	XVI.	11
Grange Green Farm	"	"
Grammar School -	XXIV.	4
Glebe Farm -	XXV.	7
Halton Moss -	"	14
Hollyhedge Farm	"	15
Higher Runcorn Farm - -	XXIV.	3
Higher Runcorn -	"	"
Highfield House -	"	4
Halton Road Old Tannery - -	"	"
Highfield Tannery	"	"
Haddock's Lodge -	"	"
Haddock's Wood -	{ "	"
	{ XXV.	1
Halton Villa -	XXIV.	4
Halton Grange -	"	"
Halton Common -	"	"
Halton - -	"	"

Name of Place.	No. of Sheet. 6-inch scale.	No. of Sheet. 25·344 in. scale.
Halton Lodge -	XXIV.	8
Heath House -	"	7
Heath Cottage -	"	"
Halton Junction -	"	8
Hallwood - -	"	"
Halton Station -	"	12
Halton-gate Farm	XXV.	1
Hall-lane Farm -	"	2
Hatton Villa -	"	3
Hatton Hall -	"	"
Hatton - -	"	"
Higher Greenhouse Farm - -	"	5
Hallam-hall Farm	"	6
Keckwickford Farm	XVI.	13
Keckwick - -	"	14
Leigh Villas -	"	11
Lighthouse - -	XXIV.	7
LittleHall-laneFarm	XXV.	2
Little Queastybirch Farm - -	"	3
Lower Greenhouse Farm - -	"	5
Lower Eanleywood Farm - -	"	"
Little Manor Farm	"	6
Moss Side - -	XVI.	9, 10
Morley Common -	"	11
Moss Wood - -	"	10, 11
Marshgate Farm -	"	13
Manor Farm -	"	"
Moore - -	"	14
Moore Hall -	"	"
Moore House -	"	"
Mersey and Irwell Canal - -	"	10, 13
Moore Station -	"	14
Mersey View Farm	XXIV.	3
Marsh Farm -	"	4
Marsh Gate Farm	"	12
Morphany-hall Farm	XXV.	7
Murdishaw Wood	"	9
Middleton Grange	"	13
Norton Priory -	"	1
Nortonhill - -	"	"
Norton - -	"	"
Norton Lodge -	XXV.	1
Norton Station -	"	5
Newton Bank -	"	6
Newtonbank Farm	"	"
New Manor Farm	"	"
Old Quay Works (Copper and Alkali) - -	XXIV.	4
Old Quay Works (Alkali) - -	"	"
Porch-house Farm	XVI.	14
Pool Farm - -	XXIV.	8
Pool House - -	"	"
Pool Cottages -	"	"
Pickets Row -	"	4
Pewithall - -	"	7
Post Office - -	"	8
Pepper Street Farm	XXV.	3
Preston Brook -	"	6
Preston on the Hill	"	"
Penkridge Lake Farm - -	"	7
Pillmoss Farm -	"	"
Park Farm -	"	9
Preston Tannery -	"	"
Parkside - -	"	13
Queastybirch Hall	"	7
Rose Cottage -	XVI.	11
Rowswood Farm -	"	15
Row's Wood -	"	"
Runcorn Cemetery	XXIV.	3
Royal Oak Tannery	"	4
Runcorn and Weston Water Works -	"	7
Rose Cottage -	"	"
Runcorn Heath -	"	"
Runcorn Soap and Alkali Works -	"	11
Rock Savage -	"	12
Rock Savage Bone Works - -	"	"
Runcorn Bone Works	"	"
River Weaver Canal	XXIX.	11, 12
Redhouse Farm -	XXV.	10
St. Mary's Church (Vicarage) -	XXIV.	4

Name of Place.	No. of Sheet. 6-inch scale.	No. of Sheet. 25·344 in. scale.
Stonehills - -	XXIV.	4
St. John's Church	"	7
Sutton Mills (Flour)	"	16
Sandymoor Wood	XXV.	1
Southview - -	"	3
Sutton - -	"	9
Sutton Weaver Station - -	"	"
Sutton Hall - -	"	"
Sutton Fields Farm	"	"
The Grove - -	XVI.	14
The Beeches -	"	"
The Elms - -	"	"
The Vicarage -	XXIV.	3
Taylor's Row -	"	4
The Vicarage -	"	"
The Parsonage -	"	7
The Birches -	"	"
The Mount - -	"	8
The Crow's Nest -	XXV.	2
Tanyard Farm -	"	5
The Oaklands -	"	6
The Owl's Nest -	"	7
Victoria Buildings	XXIV.	"
Walton Villas -	XVI.	11
Walton Bridge -	"	"
Walton House -	"	"
Walton Mill (Flour)	"	"
Walton Junction -	"	"
Walton Inferior -	"	"
Walton Superior -	"	"
Walton Lea - -	"	"
Walton Old Hall -	"	"
Walton Hall -	"	15
Walton-wood -	"	"
Well House -	XXIV.	4
Weston Point -	"	7
Weston House -	"	"
Weston - -	"	"
Weston Terrace -	"	"
Wharford Farm -	XXV.	1
Woodfalls Farm -	"	5
Woodside - -	"	"
Windmill Farm -	"	6
Whitehouse Farm	"	10
Yewtree Farm -	"	5

LONDON:
Printed by George E. Eyre and William Spottiswoode,
Printers to the Queen's most Excellent Majesty.
For Her Majesty's Stationery Office.

DEPÔTS FOR THE SALE OF ORDNANCE MAPS, &c.

ENGLAND AND WALES.

1, Saint Martin's Place, Charing Cross—LONDON.

SCOTLAND.

Ordnance Survey Office, Post-office Buildings—EDINBURGH.

IRELAND.

Ordnance Survey Office, Phœnix Park—DUBLIN.

ORDNANCE SURVEY OF ENGLAND.

BOOK OF REFERENCE TO THE PLAN

OF THE

PARISH OF RUNCORN

(DETACHED, Nos. 1, 2, AND 3),

HUNDRED OF BUCKLOW,

IN THE

COUNTY OF CHESTER,

CONTAINING 1420·405 ACRES.

LIEUT.-GENERAL SIR HENRY JAMES, R.E., F.R.S., F.G.S., &c.,
DIRECTOR-GENERAL OF THE ORDNANCE SURVEY.

LONDON:
PRINTED BY GEORGE E. EYRE AND WILLIAM SPOTTISWOODE,
PRINTERS TO THE QUEEN'S MOST EXCELLENT MAJESTY.
FOR HER MAJESTY'S STATIONERY OFFICE.

1875.

Price One Shilling.

ORDNANCE SURVEY OF ENGLAND.

BOOK OF REFERENCE TO THE PLAN

OF THE

PARISH OF RUNCORN

(DETACHED, Nos. 1, 2, AND 3),

HUNDRED OF BUCKLOW,

IN THE

COUNTY OF CHESTER,

CONTAINING 1420·405 ACRES.

LIEUT.-GENERAL SIR HENRY JAMES, R.E., F.R.S., F.G.S., &c.,
DIRECTOR-GENERAL OF THE ORDNANCE SURVEY.

LONDON:
PRINTED BY GEORGE E. EYRE AND WILLIAM SPOTTISWOODE,
PRINTERS TO THE QUEEN'S MOST EXCELLENT MAJESTY.
FOR HER MAJESTY'S STATIONERY OFFICE.

1875..

Price One Shilling.

[7142.—50—2/75.]

ORDNANCE SURVEY OF ENGLAND

PARISH OF RUNCORN *(Det. Nos. 1, 2 & 3.)*

CHESHIRE

EXPLANATORY REMARKS.

The scale of the Parish Plans is the 1-2500th of the actual length on the ground, and is equal to 25·344 inches to a mile, or 3·157 chains to an inch, which is very approximately equal to one square inch to one acre, the square of 1·0018 inch being equal to one acre.

The length of each sheet is 1½ miles, and the width 1 mile, the area of each sheet is therefore 960 acres.

Each enclosure has a reference number to the area which is given in this Book.

The Braces (ʃ) on the plans are to indicate that the spaces so braced are included under the same reference number.

The Altitudes in feet above the Mean Level of the Sea are written thus—31·4.

The Scale of the Plans of the County is 6 inches to a mile, and each sheet contains the same area as 16 sheets of the Parish Plans. There is therefore a double reference number to each sheet, as VI. 9., the Roman Numerals referring to the County Plans, the Arabic Figures to the Parish Plans.

The dimensions of the sheets on the Six-inch scale being four miles by six miles the area is twenty-four square miles, equal to 15,360 acres.

The following are the characters employed on the Ordnance Plans on the Scales of 1-2500, and 6 inches to a mile :—

County Names	C	Hundreds or Wards	W
Parishes	P	Townships	T
Extra Parochial	E	Division of Townships	T

Antiquities ..... { ROMAN / Druidical or Saxon / Norman or Subsequent

The descriptions of the boundaries are shown by the following initials :—

Centre of Stream	*C.S.*	Centre of Fence	*C.F.*
Centre of Road	*C.R.*	Top of Cop	*T.C.*
Side of Stream or Drain ...	*S.S.* or *S.D.*	Centre of Wall	*C.W.*
Root of Hedge	*R.H.*	Defaced	*Def.*
Face of Wall	*F.W.*	Track of Stream	*T.S.*

Undefined ..... *Und.*

Where a change occurs in the boundaries, the symbol [o—o] is used to show the part at which the change takes place.

N.B.—To convert Decimal Fractions of an Acre into Roods and Perches, multiply the decimal first by 4 and then by 40, preserving the same number of decimals in the product.

Examples—

	Acres.		Acres.
	633·357		527·013
	4		4
	1·428		·052
	40		40
A. R. P.	17·120	A. R. P.	2·080
633 1 17		527 0 2	

TABLE

FOR CONVERTING DECIMAL PARTS OF AN ACRE INTO ROODS AND PERCHES.

Perch.	0 Rood.	1 Rood.	2 Roods.	3 Roods.	Perch.	0 Rood.	1 Rood.	2 Roods.	3 Roods.
0	·000	·250	·500	·750	21	·131	·381	·631	·881
1	·006	·256	·506	·756	22	.137	·387	·637	·887
2	·012	·262	·512	·762	23	·144	·394	·644	·894
3	·019	·269	·519	·769	24	·150	·400	·650	·900
4	·025	·275	·525	·775	25	·156	·406	·656	·906
5	·031	·281	·531	·781	26	·162	·412	·662	·912
6	·037	·287	·537	·787	27	·169	·419	·669	·919
7	·044	·294	·544	·794	28	·175	·425	·675	·925
8	·050	·300	·550	·800	29	·181	·431	·681	·931
9	·056	·306	·556	·806	30	·187	·437	·687	·937
10	·062	·312	·562	·812	31	·194	·444	·694	·944
11	·069	·319	·569	·819	32	·200	·450	·700	·950
12	·075	·325	·575	·825	33	·209	·456	·706	·956
13	·081	·331	·581	·831	34	·212	·462	·712	·962
14	·087	·337	·587	·837	35	·216	·469	·719	·969
15	·094	·344	·594	·844	36	·225	·475	·725	·975
16	·100	·350	·600	·850	37	·231	·481	·731	·981
17	·106	·356	·606	·856	38	·237	·487	·737	·987
18	·112	·362	·612	·862	39	·244	·494	·744	·994
19	.119	·369	·619	·869	40	·250	·500	·750	1·000
20	·125	·375	·625	·875					

PARISH OF RUNCORN

(DETACHED, NOS. 1, 2, & 3),

IN THE

COUNTY OF CHESTER.

HUNDRED OF BUCKLOW.

INDEX TO TOWNSHIPS.

Township of	Area in Acres.	Page.
Thelwall (exclusive of detached portions) - - -	1313·665	2
„ (Detached, No. 1) - - - -	37·368	1
„ („ „ 2) - - - - -	69·372	1
Area of the Parish of Runcorn (Detached, Nos. 1, 2, and 3) - - -	1420·405	

PARISH OF RUNCORN
(DETACHED, Nos. 1, 2, AND 3),

IN THE

COUNTY OF CHESTER—(MID DIVISION).

HUNDRED OF BUCKLOW.

PARISH OF RUNCORN (DETACHED, No. 1).

TOWNSHIP OF THELWALL (DETACHED, No. 1).

No. on Plan.	Area in Acres.	Remarks.
1	8·298	River Mersey (part of).
2	1·519	Towing path.
3	·781	Bye Wash (water).
4	19·933	Arable.
5	1·880	Pasture.
6	2·480	Arable.
7	1·845	Pasture.
8	·520	Pasture.
9	·112	House and garden.
	37·368	

RECAPITULATION.

26·770	Land.
1·519	Road.
9·079	Water.
37·368	Area of the Township of Thelwall (Detached, No. 1), Parish of Runcorn (Detached, No. 1).

PARISH OF RUNCORN (DETACHED, No. 2).

TOWNSHIP OF THELWALL (DETACHED, No. 2).

No. on Plan.	Area in Acres.	Remarks.
1	7·262	River Mersey (part of).
2	1·210	Willow beds.
3	3·676	Arable.
4	2·896	Houses, garden, &c.
5	10·553	Ornamental ground.
6	·341	Wood.
7	·211	Marsh, &c.
8	11·574	Arable and orchard.
9	4·789	Arable.
10	·451	Towing path.
11	8·326	Arable.
12	6·742	Arable.
13	4·534	Arable.
14	5·384	Arable.
15	1·423	Rough pasture.
	69·372	

RECAPITULATION.

61·659	Land.
7·262	Water.
·451	Road.
69·372	Area of the Township of Thelwall (Detached, No. 2), Parish of Runcorn (Detached, No. 2).
·841	Tidal water in the Hundred of Bucklow, adjoining the Parish of Runcorn (Detached, No. 2).

The Parish of Runcorn (Detached, No. 2) is situated within the Municipal Borough of Warrington. The Parish of Runcorn (Detached, Nos. 1 and 2) are situated within the Parliamentary Borough of Warrington.

PARISH OF RUNCORN (DETACHED, No. 3).

TOWNSHIP OF THELWALL.

No. on Plan.	Area in Acres.	Remarks.
1	2·441	Willow beds.
2	3·122	Arable.
3	3·578	Arable.
3a	1·596	Willow beds.
4	2·159	Arable and rough pasture.
5	9·135	Arable.
6	5·769	Arable.
7	3·949	Arable.
8	·740	House, garden, &c.
9	3·062	Arable.
10	2·102	Arable and willow beds.
11	4·402	Arable and willow beds.
12	4·170	Arable and rough pasture.
13	3·544	Arable and rough pasture.
14	3·626	Arable.
15	6·691	Arable.
16	2·836	Arable.
17	13·250	Pasture.
18	2·960	Arable.
19	2·162	Arable.
20	1·790	Willow beds.
21	·773	Arable.
22	·965	Willow beds.
23	4·840	Arable.
23a	3·461	Arable.
24	·926	Pasture.
25	7·364	Pasture.
26	1·629	Pasture.
27	3·994	Arable.
28	8·850	Arable.
29	·501	Arable.
30	13·860	Arable.
31	2·839	Willow beds.
32	6·314	Arable.
33	·920	Willow beds.
34	·898	Arable.
35	13·239	Arable.
36	·843	Willow beds.
37	15·942	Arable.
38	8·852	Arable, &c.
39	4·289	Arable, &c.
40	2·696	Arable.
41	·228	Willow bed.
42	3·987	Arable.
43	·387	Willow bed.
44	·162	Willow bed.
45	3·880	Arable.
46	·868	Houses, garden, &c.
47	3·105	Arable.
48	·287	House, garden, &c.
49	3·663	Arable.
50	·114	House and garden.
51	4·143	Arable.
52	6·385	Arable.
53	3·037	Pasture.
54	8·314	Arable.
55	6·703	Pasture.
56	5·559	Pasture.
57	3·179	Arable.
58	·604	Arable.
59	·301	Orchard.
60	2·819	Arable.
61	3·131	Arable.
62	·431	Willow beds.
63	3·522	Arable.
64	1·477	Arable.
65	2·878	Arable.
66	1·731	Arable.
67	·389	Willow beds.
68	3·636	Arable.
69	2·794	Arable.
70	4·080	Arable.
71	2·362	Arable.
72	6·542	Arable.
73	1·092	Arable.
74	·843	Arable.
75	2·685	Arable.
76	2·767	Arable.
77	4·975	Pasture.
78	3·564	Meadow.
79	7·002	Meadow.
80	3·388	Pasture.
81	7·946	Pasture.
82	4·015	Arable.
83	1·731	Arable.
84	4·424	Arable.
85	5·553	Arable, &c.
86	3·875	Arable.
87	5·889	Arable.
88	·180	Water.
89	9·151	Arable.
90	10·342	Arable.
91	2·859	Wood and arable.

No. on Plan.	Area in Acres.	Remarks.	No. on Plan.	Area in Acres.	Remarks.
92	·032	Arable.	141	18·445	Arable.
93	·116	Wood.	142	3·310	Road.
94	·111	Wood.	143	·170	Water.
95	·785	Arable.	144	·573	Church, graveyard, &c.
96	6·477	Arable.	145	4·973	Houses, gardens, &c.
97	·361	Wood and rough pasture.	146	·622	Wood, &c.
98	·213	Wood.	147	·321	Wood.
99	·132	Wood.	148	3·164	Arable.
100	6·097	Pasture.	149	6·744	Arable.
101	2·178	Houses, garden, &c.	150	6·451	Arable, &c.
102	5·083	Arable and wood.	151	·331	Rough pasture.
103	2·098	Arable.	152	2·571	Arable.
104	1·620	Arable.	153	2·057	Arable, &c.
105	5·475	Arable and rough pasture.	154	8·569	Arable, &c.
106	2·207	Arable.	155	7·828	Arable, &c.
107	1·519	Arable.	156	·250	Water.
108	2·226	Houses, gardens, &c.	157	2·561	Arable.
109	·343	Wood.	158	·763	Road.
110	·329	Wood.	159	·329	Arable.
111	·129	Water.	160	1·701	Arable.
112	·110	Water.	161	·146	Wood.
113	17·992	Ornamental ground.	162	·664	Arable.
114	6·827	Ornamental ground.	163	·925	Wood.
115	12·174	Arable.	164	15·706	Ornamental ground, &c.
116	·343	House, gardens, &c.	165	·865	Wood.
117	·106	Water.	166	4·660	Houses, gardens, &c.
118	·448	Road.	167	·836	Arable.
119	8·023	Arable.	168	2·874	Houses, garden, &c.
120	4·350	Arable.	169	1·296	Arable, &c.
121	6·071	Arable.	170	2·111	Houses, gardens, &c.
122	4·576	Arable.	171	·646	Wood.
123	2·048	Arable.	172	1·547	Pasture, &c.
124	7·418	Arable.	173	8·144	Arable, &c.
125	2·665	Road.	174	·182	Water.
126	3·917	Arable.	175	3·903	Arable.
127	·233	Road.	176	·077	House, &c.
128	1·237	Arable.	177	6·119	Arable.
129	1·916	Willow beds.	178	5·651	Arable.
130	10·240	Arable.	179	1·916	Houses, gardens, &c.
131	2·908	Arable.	180	·245	Wood.
132	36·152	River Mersey (part of).	181	4·886	Road.
133	1·641	Willow beds.	182	·441	Wood.
134	·901	Arable.	183	·208	House, garden, &c.
135	4·969	Arable.	184	8·925	Railway.
136	7·265	Arable.	185	·556	Gardens.
137	7·339	Arable.	186	2·310	Arable.
138	4·118	Arable.	187	1·776	Towing path.
139	1·918	Arable.	188	6·596	Bridgewater Canal (part of).
140	·280	Water.	189	·331	Rough pasture.

No. on Plan.	Area in Acres.	Remarks.	No. on Plan.	Area in Acres.	Remarks.
190	3·728	Arable.	239	1·626	Road.
191	9·401	Arable and rough pasture.	240	2·828	Arable.
			241	3·740	Houses, garden, &c.
192	6·581	Arable and rough pasture.	242	2·860	Arable.
			243	1·758	Pasture.
193	·104	Water.	244	10·419	Pasture.
194	4·986	Arable.	245	4·919	Arable.
195	1·435	House, garden, &c.	246	1·280	Willow beds.
196	·280	Road.	247	4·340	Arable.
197	1·862	Arable and wood.	248	3·085	Arable.
198	1·379	Houses, garden, &c.	249	·429	Willow beds.
199	·259	House, gardens, &c.	250	3·249	Arable.
200	·235	Wood.	251	·795	Arable.
201	·907	Pasture and wood.	252	2·019	Arable.
202	6·535	Arable, &c.	253	2·137	Road.
203	1·002	Road.	254	1·405	Arable and willow bed.
204	2·886	Arable.			
205	2·973	Arable, &c.	255	12·141	Pasture.
206	·614	Arable.	256	2·147	Pasture.
207	·293	House, garden, &c.	257	2·260	Arable.
208	1·349	Arable.	258	1·569	Arable.
209	1·356	Arable.	259	11·431	Arable.
210	·126	Water.	260	1·372	Arable.
211	·676	Wood.	261	6·848	Arable.
212	·517	Arable.	262	7·091	Pasture.
213	·805	Rough pasture.	263	9·521	Pasture.
214	·501	Arable.	264	3·694	Pasture.
215	3·994	Arable, &c.	265	4·796	Pasture.
216	·293	Road.	266	3·599	Pasture.
217	2·592	Arable.	267	2·869	Pasture.
218	·944	Houses, garden, &c.	268	3·934	Pasture.
219	·363	Wood.	269	3·129	Pasture.
220	5·220	Arable.	270	5·417	Pasture.
221	·619	Wood.	270a	·008	Waste.
222	·538	Arable.	271	1·532	Arable.
223	6·419	Arable, &c.	272	·987	Wood.
224	3·531	Arable, &c.	273	3·275	Arable.
225	1·375	Arable.	274	2·526	Arable.
226	1·557	Houses, orchard, &c.	275	3·192	Arable, &c.
227	3·858	Arable.	276	3·537	Arable, &c.
228	1·638	Arable.	277	2·148	Arable.
229	·662	Houses, orchard, &c.	278	3·926	Arable.
230	·111	Stackyard.	279	4·375	Arable, &c.
231	6·112	Arable, &c.	280	1·077	Arable.
232	·846	Arable.	281	·978	Arable, &c.
233	·126	Water.	282	2·199	Arable.
234	1·000	Pasture.	283	16·759	Arable and rough pasture.
235	·914	Pasture.			
236	1·755	Houses, gardens, &c.	284	·480	Rough pasture.
237	·990	Houses, gardens, &c.	285	19·911	Arable, marsh, &c.
238	·471	Arable.	286	·131	Water.

No. on Plan.	Area in Acres.	Remarks.
287	·451	Wood.
288	1·241	Rough pasture and willow beds.
289	5·658	Arable, &c.
290	·174	Wood.
291	·431	Houses, gardens, &c.
292	·576	Arable, &c.
293	·394	Rough pasture.
294	2·687	Houses, gardens, &c.
295	3·167	Arable.
296	·153	Wood.
297	1·014	Arable.
298	2·916	Arable, &c.
299	1·461	Brickyard, pasture, &c.
300	1·264	Houses, gardens, &c.
301	4·341	Arable, &c.
302	·650	Houses, gardens, &c.
303	·134	Water.
304	1·492	Houses, gardens, &c.
305	5·642	Arable.
306	1·880	Arable.
307	1·431	Arable, &c.
308	7·812	Arable, &c.
309	3·671	Arable, &c.
310	7·814	Arable, &c.
311	7·158	Arable, &c.
312	·938	Houses, gardens, &c.
313	3·664	Arable, &c.
314	2·422	Road.
315	9·290	Arable, &c.
316	7·794	Arable, &c.
317	18·600	Arable, &c.
318	4·789	Arable.
319	·725	Houses, garden, &c.
320	1·087	Arable.
321	.775	Arable.
322	·749	Arable.
323	·447	Houses, gardens, &c.
324	·379	House, gardens, &c.
325	1·795	Arable.
326	3·734	Houses, garden, &c.
327	3·521	Arable.
328	8·094	Arable, &c.
329	7·078	Wood.
330	·105	Water.
331	3·419	Arable, &c.
332	·642	Wood.
333	1·932	Arable, &c.
334	10·185	Arable, &c.
335	6·114	Arable, &c.
336	·152	Water.
337	4·263	Arable.
338	·577	Garden, &c.
339	4·009	Road.
340	1·613	Arable and orchard.
341	·876	Houses, garden, &c.
342	9·657	Arable, &c.
343	·101	Water.
344	6·189	Arable.
345	11·902	Arable, &c.
346	·112	Water.
347	21·863	Arable, &c.
348	9·522	Arable, &c.
349	4·226	Arable, &c.
350	4·606	Arable, &c.
351	7·110	Arable, &c.
352	·115	Water.
353	3·492	Arable.
354	5·076	Arable.
355	4·143	Houses, gardens, &c.
356	5·375	Arable, &c.
357	5·981	Arable.
358	6·889	Arable and rough pasture.
359	2·039	Arable, &c.
360	4·708	Arable, &c.
361	2·694	Arable, &c.
362	8·726	Arable, &c.
363	6·454	Arable.
364	4·790	Arable, &c.
	1313·665	

RECAPITULATION.

1233·529	Land.
25·850	Roads.
8·925	Railway.
45·361	Water.
1313·665	Area of the Township of Thelwall, exclusive of the detached portions—Parish of Runcorn (Detached, No. 3).

GENERAL RECAPITULATION.

Area in Acres.	
1321·958	Land.
27·820	Roads.
8·925	Railway.
61·702	Water.
1420·405	Area of the Parish of Runcorn (Detached, Nos. 1, 2, and 3), in the County of Chester.

INDEX TO PLACES

IN THE

PARISH OF RUNCORN (DETACHED, No. 3).

COUNTY OF CHESTER.

Name of Place.	No. of Sheet.		Name of Place.	No. of Sheet.	
	6-inch scale.	25·344 in. scale.		6-inch scale.	25·344 in. scale.
All Saints Church (Vicarage) -	XVII.	5	Mill House -	XVII.	1
Anderton Place -	"	9	National School -	"	5
Bankhouse Farm -	"	1	Oatland Ees -	XVI.	4
Beech Farm -	"	5			
Bridge Farm -	"	"	Powder Mill (Disused) - -	XVII.	1
Bridgewater Canal	"	9			
Cuerden Hall -	"	"	Shepherds Hey -	"	5
Cuerden Place -	"	"			
			Temperance Hall -	"	9
Ferry House -	"	5	The Ees - -	"	5
			The Elms - -	"	"
Glebe - -	"	"	Thelwall -	"	"
Glebe - -	"	"	Thelwall Cottage -	"	"
Greenfield House -	"	"	Thelwall Ees -	"	"
			Thelwall Grange -	"	9
Highfields - -	"	9	Thelwall Hall -	"	5
Holly Cottage -	"	"	Thelwall Heys -	"	"
			Thelwall Lea -	"	"
Laskey Farm -	"	5	Thelwall Station -	"	"
Laskeylane Farm -	"	"	Townpit Cottage -	"	"
London and North-western Railway (Warrington and Stockport Branch)	"	"	Vicarage - -	"	"
			Wastelane Farm -	"	9

DEPÔTS FOR THE SALE OF ORDNANCE MAPS &c.

ENGLAND AND WALES.

1, Saint Martin's Place, Charing Cross—LONDON.

SCOTLAND.

Ordnance Survey Office, Post-office Buildings—EDINBURGH.

IRELAND.

Ordnance Survey Office, Phœnix Park—DUBLIN.

ORDNANCE SURVEY OF ENGLAND.

BOOK OF REFERENCE TO THE PLAN

OF THE

PARISH OF SANDBACH

(HUNDREDS OF NORTHWICH AND NANTWICH),

CONTAINING 9760·130 ACRES;

AND

PARISH OF MIDDLEWICH (DETACHED, NOS. 1 AND 2),

(HUNDRED OF NORTHWICH),

CONTAINING 45·683 ACRES;

IN THE COUNTY OF CHESTER.

MAJOR-GENERAL SIR HENRY JAMES, R.E., F.R.S., F.G.S., &c.,
DIRECTOR-GENERAL OF THE ORDNANCE SURVEY.

LONDON:
PRINTED BY GEORGE E. EYRE AND WILLIAM SPOTTISWOODE,
PRINTERS TO THE QUEEN'S MOST EXCELLENT MAJESTY.
FOR HER MAJESTY'S STATIONERY OFFICE.

1875.

Price Three Shillings.

ORDNANCE SURVEY OF ENGLAND.

BOOK OF REFERENCE TO THE PLAN

OF THE

PARISH OF SANDBACH

(HUNDREDS OF NORTHWICH AND NANTWICH),

CONTAINING 9760·130 ACRES;

AND

PARISH OF MIDDLEWICH (DETACHED, NOS. 1 AND 2),

(HUNDRED OF NORTHWICH),

CONTAINING 45·683 ACRES;

IN THE COUNTY OF CHESTER.

MAJOR-GENERAL SIR HENRY JAMES, R.E., F.R.S., F.G.S., &c.,
DIRECTOR-GENERAL OF THE ORDNANCE SURVEY.

LONDON:
PRINTED BY GEORGE E. EYRE AND WILLIAM SPOTTISWOODE,
PRINTERS TO THE QUEEN'S MOST EXCELLENT MAJESTY.
FOR HER MAJESTY'S STATIONERY OFFICE.

1875

Price Three Shillings.

[7142.—50—1/75.]

ORDNANCE SURVEY OF ENGLAND

PARISH OF SANDBACH

CHESHIRE

INDEX TO THE SHEETS

Published on the Scale of $\frac{1}{2500}$ *or 25·344 Inches to a Mile*

Scale of this Index One Inch to a Mile.

EXPLANATORY REMARKS.

The scale of the Parish Plans is the 1-2500th of the actual length on the ground, and is equal to 25·344 inches to a mile, or 3·157 chains to an inch, which is very approximately equal to one square inch to one acre, the square of 1·0018 inch being equal to one acre.

The length of each sheet is 1½ miles, and the width 1 mile, the area of each sheet is therefore 960 acres.

Each enclosure has a reference number to the area which is given in this Book.

The Braces (ʃ) on the plans are to indicate that the spaces so braced are included under the same reference number.

The Altitudes in feet above the Mean Level of the Sea are written thus—31·4.

The Scale of the Plans of the County is 6 inches to a mile, and each sheet contains the same area as 16 sheets of the Parish Plans. There is therefore a double reference number to each sheet, as VI. 9., the Roman Numerals referring to the County Plans, the Arabic Figures to the Parish Plans.

The dimensions of the sheets on the Six-inch scale being four miles by six miles, the area is twenty-four square miles, equal to 15,360 acres.

The following are the characters employed on the Ordnance Plans on the Scales of 1-2500, and 6 inches to a mile :—

County Names	C	Hundreds or Wards	W
Parishes	P	Townships	T
Extra Parochial	E	Division of Townships	T

Antiquities ..... { ROMAN / Druidical or Saxon / Norman or Subsequent

The descriptions of the boundaries are shown by the following initials :—

Centre of Stream	*C.S.*	Centre of Fence	*C.F.*
Centre of Road	*C.R.*	Top of Cop	*T.C.*
Side of Stream or Drain ...	*S.S.* or *S.D.*	Centre of Wall	*C.W.*
Root of Hedge	*R.H.*	Defaced	*Def.*
Face of Wall	*F.W.*	Track of Stream	*T.S.*

Undefined ..... *Und.*

Where a change occurs in the boundaries, the symbol [o—o] is used to show the part at which the change takes place.

N.B.—To convert Decimal Fractions of an Acre into Roods and Perches, multiply the decimal first by 4 and then by 40, preserving the same number of decimals in the product.

Examples—

			Acres.				Acres.
			633·357				527·013
			4				4
			1·428				·052
			40				40
A.	R.	P.	17·120	A.	R.	P.	2·080
633	1	17		527	0	2	

TABLE

FOR CONVERTING DECIMAL PARTS OF AN ACRE INTO ROODS AND PERCHES.

Perch.	0 Rood.	1 Rood.	2 Roods.	3 Roods.	Perch.	0 Rood.	1 Rood.	2 Roods.	3 Roods.
0	·000	·250	·500	·750	21	·131	·381	·631	·881
1	·006	·256	·506	·756	22	·137	·387	·637	·887
2	·012	·262	·512	·762	23	·144	·394	·644	·894
3	·019	·269	·519	·769	24	·150	·400	·650	·900
4	·025	·275	·525	·775	25	·156	·406	·656	·906
5	·031	·281	·531	·781	26	·162	·412	·662	·912
6	·037	·287	·537	·787	27	·169	·419	·669	·919
7	·044	·294	·544	·794	28	·175	·425	·675	·925
8	·050	·300	·550	·800	29	·181	·431	·681	·931
9	·056	·306	·556	·806	30	·187	·437	·687	·937
10	·062	·312	·562	·812	31	·194	·444	·694	·944
11	·069	·319	·569	·819	32	·200	·450	·700	·950
12	·075	·325	·575	·825	33	·209	·456	·706	·956
13	·081	·331	·581	·831	34	·212	·462	·712	·962
14	·087	·337	·587	·837	35	·216	·469	·719	·969
15	·094	·344	·594	·844	36	·225	·475	·725	·975
16	·100	·350	·600	·850	37	·231	·481	·731	·981
17	·106	·356	·606	·856	38	·237	·487	·737	·987
18	·112	·362	·612	·862	39	·244	·494	·744	·994
19	·119	·369	·619	·869	40	·250	·500	·750	1·000
20	·125	·375	·625	·875					

PARISH OF SANDBACH,

IN THE

COUNTY OF CHESTER.

HUNDREDS OF NORTHWICH AND NANTWICH.

INDEX TO TOWNSHIPS.

Township of	Area in Acres.	Page.
Arclid - - - - - - -	551·650	13
Betchton - - - - - - -	2665·316	17
Bradwall - - - - - - -	2114·411	1
Hassall - - - - - - -	1045·425	24
Sandbach - - - - - - -	2693·733	5
Wheelock - - - - - - -	689·595	15
Area of the Parish of Sandbach (exclusive of the detached portion) - - -	9760·130	

PARISH OF SANDBACH,

IN THE

COUNTY OF CHESTER—(MID AND WESTERN DIVISIONS).

HUNDREDS OF NORTHWICH AND NANTWICH.

No. on Plan.	Area in Acres.	Remarks.
HUNDRED OF NORTHWICH.		
TOWNSHIP OF BRADWALL.		
1	·112	Road.
2	3·020	Arable.
3	1·552	Arable.
4	1·182	Arable, &c.
5	10·560	Arable, &c.
6	8·332	Arable.
7	·777	Road, &c.
8	9·592	Arable.
9	9·168	Arable, &c.
10	·381	Wood, &c.
11	6·034	Arable, &c.
12	2·159	Meadow, &c.
13	·487	Arable, &c.
14	·011	Arable.
15	6·108	Arable, &c.
16	·851	Arable, &c.
17	·150	Road.
18	·614	Wood.
19	5·802	Arable.
20	·581	Wood, rough pasture, &c.
21	22·896	Arable, &c.
22	·461	Wood, &c.
23	·302	Yards, &c. (part of).
24	·757	Arable.
25	2·480	Arable.
26	10·358	Arable, &c.
27	4·629	Arable, &c.
28	4·584	Arable.
29	4·968	Arable, &c.
30	6·697	Arable.
31	1·055	Wood, &c.
32	7·038	Arable, &c.
33	3·855	Arable, &c.
34	8·745	Arable, &c.
35	5·346	Arable, &c.
36	6·291	Arable, &c.
37	5·243	Arable, &c.
38	1·348	Houses, garden, &c.
39	3·461	Arable, &c.
40	12·170	Arable, &c.
41	2·558	Arable, &c.
42	3·260	Arable, &c.
43	7·491	Arable, &c.
44	7·311	Arable, &c.
45	4·228	Arable, &c.
46	6·165	Arable, &c.
47	2·372	Road.
48	13·192	Arable, &c.
49	11·339	Arable, &c.
50	5·148	Arable, &c.
51	16·730	Arable, &c.
52	14·365	Arable, &c.
53	6·216	Arable, &c.
54	3·083	Arable.
55	3·585	Arable.
56	3·455	Arable, &c.
57	8·237	Arable, &c.
58	2·929	Arable, &c.
59	3·965	Arable.
60	4·639	Arable, &c.
61	15·479	Arable, &c.
62	·527	Wood, pond, &c.
63	3·912	Arable, &c.
64	7·815	Arable, &c.
65	5·734	Wood, &c.
66	7·569	Arable, &c.
67	9·776	Arable.
68	·774	Wood, ponds, &c.
69	4·676	Arable, &c.
70	6·517	Arable, &c.
71	9·974	Arable, &c.
72	4·753	Arable.
73	10·328	Arable, pasture, &c.

No. on Plan.	Area in Acres.	Remarks.	No. on Plan.	Area in Acres.	Remarks.
74	4·786	Arable.	126	9·690	Arable.
75	2·089	Arable, &c.	127	8·109	Arable, &c.
76	2·460	Arable, &c.	128	1·167	Road.
77	3·205	Arable.	129	·257	Garden.
78	2·684	Road.	130	·788	Arable.
79	7·804	Arable, &c.	131	·261	Arable.
80	6·331	Arable, &c.	132	2·824	Arable.
81	7·548	Arable, &c.	133	·610	Arable.
82	3·338	Arable.	134	·330	Arable.
83	9·276	Arable, &c.	135	·446	Houses, garden, &c.
84	7·909	Arable, &c.	136	·990	Houses, gardens, &c.
85	4·045	Arable.	137	·449	Arable.
86	2·542	Arable, &c.	138	·297	Houses, garden, &c.
87	22·102	Arable, &c.	139	·587	Arable, &c.
88	7·170	Wood, &c.	140	1·314	Arable, &c.
89	12·776	Arable, &c.	141	·642	Arable, &c.
90	·820	Wood.	142	·418	Arable.
91	12·633	Arable, &c.	143	·549	Arable, &c.
92	·218	Wood.	144	6·486	Arable, &c.
93	13·067	Arable.	145	3·871	Arable, &c.
94	2·457	Arable, &c.	146	6·388	Arable, &c.
95	8·535	Arable, &c.	147	5·415	Arable, &c.
96	5·691	Arable, &c.	148	7·629	Arable, &c.
97	·038	Arable, &c.	149	4·875	Arable, &c.
98	·177	Railway (part of).	150	·917	Arable, &c.
99	10·942	Arable, &c.	151	5·398	Arable, &c.
100	10·110	Arable, &c.	152	1·178	Arable.
101	9·804	Arable.	153	1·133	Houses, garden, &c.
102	6·674	Arable, &c.	154	2·590	Arable, &c.
103	6·267	Arable.	155	·749	Wood, &c.
104	·824	Arable.	155a	·150	Pond.
105	3·462	Arable.	156	10·047	Road.
106	18·789	Arable, &c.	157	·846	Arable.
107	·376	Wood.	158	2·476	Houses, gardens, &c.
108	14·148	Arable, &c.	159	6·224	Arable, &c.
109	7·912	Arable, &c.	160	2·407	Arable, &c.
110	18·228	Arable, &c.	161	1·866	Arable, &c.
111	7·432	Arable, &c.	162	·133	Houses, gardens, &c.
112	6·055	Arable, &c.	163	·546	Arable.
113	4·041	Arable.	164	·275	Orchard.
114	1·886	Arable, &c.	165	1·423	Arable, &c.
115	3·421	Pasture, &c.	166	2·813	Arable, &c.
116	14·119	Arable, &c.	167	1·806	Arable.
117	9·423	Arable.	168	5·582	Arable, &c.
118	3·165	Rough pasture, &c.	169	·730	Arable, &c.
119	2·525	Wood.	170	·503	Houses, garden, &c.
120	·996	Road.	171	1·315	Arable.
121	7·078	Arable, &c.	172	13·242	Arable, &c.
122	1·847	House, garden, &c.	173	1·516	Houses, garden, &c.
123	2·211	Arable.	174	8·508	Arable, &c.
124	1·378	Houses, gardens, &c.	175	12·800	Arable, &c.
125	3·336	Arable.	176	8·908	Arable, &c.

No. on Plan.	Area in Acres.	Remarks.	No. on Plan.	Area in Acres.	Remarks.
177	10·605	Arable.	228	6·223	Arable, &c.
178	3·172	Arable, &c.	229	1·087	Marsh, &c.
179	1·891	Arable.	230	·467	Wood.
180	2·035	Arable.	231	13·673	Arable, &c.
181	1·355	Houses, garden, &c.	232	·258	Stackyard.
182	3·178	Arable, &c.	233	1·050	Wood.
183	10·583	Arable, &c.	234	16·116	Arable, &c.
184	1·462	Houses, gardens, &c.	235	23·960	Ornamental ground, &c.
185	22·857	Arable, &c.			
186	1·242	Arable.	236	17·495	Ornamental ground, &c.
187	1·145	Houses, garden, &c.			
188	1·364	Arable.	236a	·370	Pond.
189	4·439	Arable, &c.	237	·887	Houses, gardens, &c.
190	3·886	Arable, &c.	238	1·362	Arable.
191	3·085	Arable.	239	·569	Arable.
192	3·825	Arable, &c.	240	·723	Houses, gardens, &c.
193	2·512	Arable.	241	5·423	Arable.
194	2·635	Arable.	242	5·631	Ornamental ground, &c.
195	6·043	Arable.			
196	5·181	Arable.	243	2·056	Arable.
197	13·651	Arable, &c.	244	2·907	Houses, gardens, &c.
198	2·940	Arable.	245	3·901	Arable.
199	3·144	Arable.	246	5·849	Arable, &c.
200	17·730	Railway.	247	5·473	Wood, &c.
201	1·260	Arable.	248	6·465	Arable, &c.
202	17·923	Arable, &c.	249	·289	Wood.
203	1·179	Arable, &c.	250	4·400	Pasture, &c.
204	2·373	Arable.	251	6·018	Arable.
205	5·971	Arable, &c.	252	9·617	Arable, &c.
206	4·174	Arable, &c.	253	3·131	Arable.
207	·467	Wood.	254	·390	Houses, gardens, &c.
208	10·562	Arable, &c.	255	·537	Arable, &c.
209	·894	Wood, &c.	256	20·480	Arable, &c.
210	8·950	Arable, &c.	257	7·110	Arable, &c.
211	7·961	Houses, gardens, &c.	258	8·292	Arable, &c.
212	21·540	Arable, &c.	259	6·369	Arable.
212a	·500	Pond.	260	13·977	Arable, &c.
213	·162	Houses, gardens, &c.	261	9·267	Arable, &c.
214	2·534	Arable.	262	1·028	Arable, &c.
215	12·053	Arable, &c.	263	1·030	Houses, garden, &c.
216	2·536	Arable.	264	·369	Arable.
217	1·518	Pasture, &c.	265	1·810	Houses, garden, &c.
218	12·071	Arable, &c.	266	5·608	Arable, &c.
219	5·227	Arable, &c.	267	6·499	Arable, &c.
220	11·604	Arable, &c.	268	·722	Arable, &c.
221	21·525	Arable, &c.	269	·894	Arable, &c.
222	7·929	Arable, &c.	270	1·204	Arable, &c.
223	14·381	Arable, &c.	271	1·768	Arable, &c.
224	21·315	Arable, &c.	272	1·554	Arable, &c.
225	·351	Wood.	273	4·314	Arable, &c.
226	5·482	Road.	274	3·031	Arable, &c.
227	·439	Houses, wood, &c.	275	1·100	Arable, &c.

No. on Plan.	Area in Acres.	Remarks.	No. on Plan.	Area in Acres.	Remarks.
276	·465	Houses, garden, &c.	328	·555	Arable.
277	12·351	Arable, &c.	329	5·942	Arable, &c.
278	·260	House, garden, &c.	330	·499	House, garden, &c.
279	7·341	Arable.	331	5·933	Arable, &c.
280	4·886	Meadow, &c.	332	7·894	Arable, &c.
281	3·248	Arable, &c.	332a	·275	Pond.
282	6·466	Arable.	333	16·304	Arable, &c.
283	·229	Wood and ponds.	333a	·300	Pond.
284	1·459	Arable, &c.	334	9·840	Arable, &c.
285	4·171	Arable, &c.	335	2·567	Arable.
286	3·481	Arable, &c.	336	6·120	Arable.
287	3·525	Arable, &c.	337	4·609	Arable.
288	4·425	Arable, &c.	338	5·561	Arable, &c.
289	3·324	Arable, &c.	339	1·959	Arable.
290	3·737	Arable, &c.	340	3·704	Arable, &c.
291	3·578	Houses, garden, &c.	341	7·434	Arable, &c.
292	6·381	Arable, &c.	342	6·656	Arable, &c.
293	3·324	Arable, &c.	343	2·516	Arable.
294	5·739	Arable.	344	6·325	Arable, &c.
295	3·211	Arable, &c.	345	1·420	Road.
296	·876	Houses, garden, &c.	346	·420	Wood.
297	5·119	Road.	347	9·140	Arable, &c.
298	5·809	Arable.	348	8·342	Arable, &c.
299	·400	Arable, &c.	349	6·458	Arable, &c.
300	·756	Arable, &c.	350	6·364	Arable, &c.
301	·978	Arable.	351	1·154	Arable, &c.
302	·978	Houses, gardens, &c.	352	1·389	Houses, orchard, &c.
303	·329	Arable, &c.	353	6·275	Arable, &c.
304	·937	Arable.	354	13·364	Arable, &c.
305	·301	Houses, garden, &c.	355	8·852	Arable, &c.
306	1·467	Arable, &c.	356	10·526	Arable.
307	4·614	Arable.	357	7·284	Arable, &c.
308	3·084	Arable.	358	4·382	Arable, &c.
309	·834	Arable.	359	9·321	Arable, &c.
310	7·458	Arable, &c.	360	3·673	Arable, &c.
311	9·368	Arable, &c.	361	3·083	Arable.
312	7·259	Arable, &c.	362	1·007	Arable, &c.
313	2·787	Arable, &c.	363	14·967	Arable, &c.
314	2·596	Arable, &c.	364	5·232	Arable, &c.
315	·090	Road.	365	2·344	Arable, &c.
316	1·832	Arable.	366	·225	Road.
317	6·765	Arable, &c.	367	·706	Arable, &c.
318	·975	Arable.	368	6·565	Arable, &c.
319	·405	Houses, garden, &c.	369	1·813	Arable.
320	·507	Arable, &c.	370	7·210	Arable, &c.
321	1·087	Houses, garden, &c.	371	15·630	Arable, &c.
322	·970	Wood and ponds.	372	2·330	Arable.
323	2·799	Arable, &c.	373	2·487	Arable, &c.
324	3·255	Arable.	374	·342	Orchard.
325	·148	Houses, gardens, &c.	375	1·286	Pasture.
326	6·622	Arable, &c.	376	1·429	Houses, gardens, &c.
327	1·325	Road.	376a	·220	Pond.

No. on Plan.	Area in Acres.	Remarks.
377	2·029	Pasture, &c.
378	11·647	Arable, &c.
379	3·484	Arable, &c.
380	5·754	Arable, &c.
381	6·203	Arable, &c.
382	·514	Wood and ponds.
383	5·734	Arable.
384	4·969	Arable, &c.
385	2·197	Meadow, &c.
386	·051	House, garden, &c.
387	·597	Road.
388	11·048	Arable.
389	·436	Road.
390	8·389	Arable.
391	2·712	Meadow, &c.
392	4·816	Arable, &c.
393	7·394	Arable.
394	6·660	Arable.
395	13·796	Arable, &c.
396	11·400	Arable, &c.
397	·784	Railway.
398	·187	Arable.
399	1·487	Arable.
400	·398	Arable.
401	1·328	Arable.
402	·709	Arable.
403	·921	Arable.
404	·135	Houses, garden, &c.
405	1·487	Arable.
406	3·317	Arable, &c.
407	2·936	Arable.
408	2·732	Houses, gardens, &c.
409	·387	Arable.
410	2·747	Arable.
411	4·849	Arable, &c.
412	·229	Garden.
413	6·774	Arable.
414	·828	Road.
415	7·958	Arable, &c.
416	1·413	Arable, &c.
417	4·616	Arable, &c.
418	4·770	Arable, &c.
419	1·243	Arable.
420	1·297	Arable.
421	1·547	Houses, gardens, &c.
422	·841	Road.
423	·570	Arable.
424	1·455	Arable.
425	·532	Houses, garden, &c.
426	2·128	Arable.
427	·481	Road.
428	·728	Road.
429	2·827	Arable, &c.
430	2·742	Arable.
431	·601	Houses, garden, &c.
432	4·207	Houses, gardens, &c.
433	·430	Arable, &c.
434	·290	Arable, &c.
435	·258	Arable.
436	6·724	Arable, &c.
437	3·986	Arable, &c.
438	4·202	Arable, &c.
439	3·624	Houses, gardens, &c.
439a	·180	Pond.
440	2·119	Arable, &c.
441	9·806	Arable.
442	7·477	Arable, &c.
443	3·504	Meadow, &c.
	2114·411	

RECAPITULATION.

2057·848	Land.
35·877	Roads.
18·691	Railways.
1·995	Water.
2114·411	Area of the Township of Bradwall.

TOWNSHIP OF SANDBACH.

1	4·974	Arable, &c.
2	4·773	Arable, &c.
3	4·183	Arable, &c.
4	4·008	Arable, &c.
5	7·128	Arable, &c.
6	·419	Arable.
7	1·086	Houses, gardens, &c.
8	·516	Arable, &c.
9	3·732	Arable, &c.
10	5·491	Arable, &c.
11	3·115	Arable.
12	·286	Wood, &c.
13	5·824	Arable, &c.
14	4·653	Arable, &c.
15	4·349	Arable.
16	1·744	Arable.

No. on Plan.	Area in Acres.	Remarks.	No. on Plan.	Area in Acres.	Remarks.
17	3·920	Arable, &c.	68	2·101	Arable.
18	2·207	Arable.	69	2·435	Arable, &c.
19	1·903	Meadow.	70	1·699	Arable, &c.
20	4·027	Arable.	71	5·203	Arable, &c.
21	·525	Arable.	72	·970	Church, graveyard, &c.
22	5·198	Arable, &c.			
23	6·532	Arable, &c.	73	·838	Houses, gardens, &c.
24	·111	Arable, &c.	74	·611	Arable.
25	8·794	Arable, &c.	75	·335	Road.
26	4·082	Arable, &c.	76	·532	Houses, gardens, &c.
27	6·075	Arable, &c.	77	13·907	Arable.
28	1·452	Arable.	78	12·505	Arable.
29	·604	Houses, gardens, &c.	79	18·218	Arable, &c.
30	2·554	Arable, &c.	80	3·662	Arable.
31	2·702	Arable, &c.	81	4·977	Arable, &c.
32	5·449	Arable, &c.	82	7·530	Arable.
33	6·557	Arable, &c.	83	6·022	Arable, &c.
34	3·137	Arable.	84	5·394	Arable.
35	4·308	Arable, &c.	85	4·500	Arable.
36	4·283	Arable, &c.	86	3·148	Arable, &c.
37	3·649	Arable, &c.	87	2·254	Arable.
38	1·935	Arable.	88	1·301	Arable.
39	5·412	Arable.	89	3·446	Arable, &c.
40	1·869	Arable, &c.	90	9·375	Arable, &c.
41	2·922	Arable.	91	2·921	Arable, &c.
42	1·887	Arable, &c.	92	1·768	Arable.
43	2·614	Road.	93	1·073	Arable.
44	4·941	Arable, &c.	94	1·079	Pasture.
45	4·633	Arable, &c.	95	2·363	Arable, &c.
46	6·350	Arable, &c.	96	2·945	Arable.
47	4·706	Arable.	97	4·188	Arable.
48	1·997	Arable, &c.	98	·643	Arable.
49	6·638	Houses, orchards, &c.	99	2·465	Arable.
49a	·280	Pond.	100	2·518	Arable.
50	·327	Arable.	101	6·818	Arable.
51	20·770	Arable, &c.	102	1·511	Arable.
52	3·269	Arable.	103	1·199	Houses, gardens, &c. (part of).
53	4·429	Arable, &c.			
54	1·592	Arable, &c.	104	1·246	Arable.
55	5·781	Arable, &c.	105	1·484	Arable.
56	1·660	Arable.	106	2·279	Arable.
57	·736	Arable.	107	1·121	Arable.
58	1·400	Arable.	108	·233	Houses, garden, &c.
59	·896	Arable.	109	1·210	Road.
60	2·931	Arable, &c.	110	9·964	Arable.
61	·099	Road.	111	·462	Road.
62	1·350	Road.	112	1·996	Arable.
63	2·856	Arable, &c.	113	·466	House, gardens, &c.
64	3·721	Arable.	114	2·750	Houses, gardens, &c.
65	1·210	Arable.	115	16·102	Arable.
66	5·623	Arable.	116	11·335	Arable, &c.
67	2·221	Arable.	117	2·640	Arable.

No. on Plan.	Area in Acres.	Remarks.	No. on Plan.	Area in Acres.	Remarks.
118	3·411	Arable.	169	2·560	Arable, &c.
119	10·370	Arable, &c.	170	2·575	Arable.
120	·559	Road.	171	2·044	Arable.
121	2·447	Arable.	172	2·087	Arable.
122	2·982	Arable, &c.	173	4·239	Arable.
123	3·204	Arable, &c.	174	·378	Wood.
124	3·983	Arable, &c.	175	2·049	Arable.
125	11·471	Arable, &c.	176	1·525	Arable.
126	2·067	Arable.	177	4·012	Arable.
127	4·680	Arable.	178	·153	Road.
128	·112	Houses, garden, &c. (part of).	179	4·195	Meadow, &c.
			180	6·729	Arable, &c.
129	·322	Arable.	181	5·925	Arable, &c.
130	·467	Houses, garden, &c.	182	2·345	Meadow, &c.
131	1·471	Arable.	183	·663	Meadow, &c.
132	·251	Road.	184	5·358	Arable, &c.
133	·532	Arable.	185	3·936	Arable, &c.
134	1·045	Houses, gardens, &c.	186	4·870	Arable, &c.
135	·831	Houses, gardens, &c.	187	4·944	Arable, &c.
136	·910	Arable, &c.	188	7·276	Arable, &c.
137	·307	Arable, &c.	189	12·322	Arable, &c.
138	·693	Arable.	190	1·146	Road.
139	·731	Arable.	191	3·675	Arable, &c.
140	·941	Arable, &c.	192	4·749	Arable, &c.
141	1·525	Arable.	193	5·770	Arable, &c.
142	·616	House, garden, &c.	194	·135	Road.
143	·988	Arable.	195	2·578	Arable, &c.
144	1·138	Road.	196	3·108	Arable, &c.
145	·465	Arable.	197	3·232	Arable, &c.
146	·799	Houses, gardens, &c.	198	1·065	Road.
147	1·558	Arable.	199	7·198	Arable, &c.
148	·499	Arable.	200	7·760	Arable, &c.
149	·600	Arable.	201	·299	Wood.
150	4·766	Road.	202	5·474	Arable, &c.
151	·432	Wood and pond.	203	12·610	Arable, &c.
152	1·659	Houses, orchard, &c.	204	·201	Wood.
153	4·131	Arable, &c.	205	·863	Arable.
154	·529	Wood, ponds, &c.	206	4·306	Arable.
155	·425	Arable, &c.	207	·193	Wood.
156	1·228	Houses, garden, &c.	208	·914	Wood, &c.
157	5·001	Arable.	209	6·974	Arable, &c.
158	4·634	Arable, &c.	210	2·806	Meadow, &c.
159	2·364	Arable.	211	3·376	Meadow.
160	·440	Road.	212	2·537	Pond.
161	2·223	Arable.	213	·539	Meadow, &c.
162	1·596	Arable.	214	2·915	Meadow.
163	3·292	Arable.	215	1·145	Meadow, &c.
164	·213	Arable.	216	5·991	Arable, &c.
165	1·086	Arable.	217	9·328	Arable, &c.
166	·396	Arable.	218	9·223	Arable.
167	2·011	Arable, &c.	219	4·729	Arable.
168	2·500	Road.	220	5·913	Arable, &c.

No. on Plan.	Area in Acres.	Remarks.	No. on Plan.	Area in Acres.	Remarks.
221	7·431	Arable, &c.	271	·635	Roads.
222	6·732	Arable.	272	8·726	Arable.
223	1·139	Brickfield, &c.	273	4·814	Arable and pasture.
224	·219	House, garden, &c.	274	5·208	Arable, &c.
225	1·057	Brickfield, &c.	275	2·528	Meadow, &c.
226	3·023	Arable, &c.	276	4·768	Arable and pasture.
227	1·647	Brickfield, &c.	277	4·316	Arable, &c.
228	2·483	Arable, &c.	278	1·129	Arable, &c.
229	5·816	Arable, &c.	279	7·171	Arable, &c.
230	4·719	Arable, &c.	280	5·370	Arable, &c.
231	8·124	Arable, &c.	281	2·060	Arable, &c.
232	6·240	Road.	282	5·262	Arable, &c.
233	4·955	Arable.	283	1·158	Arable.
234	·964	Houses, garden, &c.	284	4·951	Arable.
235	1·171	Arable, &c.	285	2·016	Arable, &c.
236	3·411	Arable.	286	5·616	Arable, &c.
237	3·904	Arable.	287	1·039	Church and graveyard.
238	3·394	Arable, &c.			
239	·111	Road.	288	·718	Arable and pasture.
240	6·465	Arable, &c.	289	2·141	Meadow, &c.
241	3·785	Arable, &c.	290	3·563	Arable, &c.
242	2·596	Arable, &c.	291	·800	Houses, garden, &c.
243	6·063	Arable, &c.	292	2·194	Arable.
244	1·127	Houses, gardens, &c.	293	1·807	Arable.
244a	·210	Pond.	294	·910	Arable, &c.
245	3·459	Houses, gardens, &c.	295	·559	Arable.
246	3·973	Arable.	296	3·989	Arable, &c.
247	1·272	Arable, &c.	297	7·640	Pasture, &c.
248	3·478	Arable.	298	4·515	Arable.
249	4·096	Arable, &c.	299	1·483	Arable, &c.
250	5·993	Arable.	300	1·688	Arable.
251	3·182	Arable, &c.	301	3·675	Arable, &c.
252	2·519	Arable.	302	9·000	Arable, &c.
253	1·070	Houses, garden, &c.	303	4·423	Arable.
254	1·236	Wood, &c.	304	9·393	Arable.
255	1·289	Wood, &c. (part of).	305	3·868	Wood, &c.
256	3·255	Arable.	306	1·081	Pasture, &c.
257	1·723	Wood.	307	4·989	Arable.
258	·118	Road.	308	3·118	Meadow, &c.
259	·221	Wood, &c.	309	2·824	Pasture, &c.
260	·436	Arable.	310	·255	Wood.
261	2·782	Arable, &c.	311	2·406	Meadow, &c.
261a	·173	Road.	312	1·395	Arable.
262	·591	Houses, garden, &c.	313	2·076	Meadow, &c.
263	4·468	Arable.	314	11·020	Arable, &c.
264	·378	House, garden, &c.	315	2·290	Arable, &c.
265	2·512	Arable.	316	3·869	Arable, &c.
266	16·241	Arable, &c.	317	1·740	Houses, garden, &c.
267	5·834	Arable.	318	2·445	Arable.
268	7·954	Arable, &c.	319	5·315	Arable, &c.
269	8·873	Arable, &c.	320	·859	Houses, garden, &c.
270	1·219	Arable.	321	1·174	Arable.

No. on Plan.	Area in Acres.	Remarks.	No. on Plan.	Area in Acres.	Remarks.
322	·408	Arable.	372	4·286	Arable, &c.
323	3·255	Arable.	373	2·445	Arable.
324	2·417	Road.	374	20·607	Arable, &c.
325	6·004	Arable, &c.	375	·412	Road.
326	3·430	Arable.	376	1·332	Arable.
327	2·579	Arable.	377	·977	Arable.
328	4·811	Arable.	378	1·046	Arable, &c.
329	·525	Houses, garden, &c.	379	1·685	Arable, &c.
330	2·738	Arable, &c.	380	3·682	Road.
331	4·291	Arable, &c.	381	·230	School, garden, &c.
332	1·292	Arable.	382	3·385	Arable.
333	4·609	Arable, &c.	383	2·619	Arable.
334	1·189	Arable, &c.	384	·478	Houses, garden, &c.
335	4·517	Arable.	385	1·207	Arable.
336	1·428	Arable.	386	·823	Road.
337	·120	Stackyard.	387	5·370	Arable.
338	1·367	Arable, &c.	388	·389	Arable.
339	1·689	Arable.	389	6·007	Arable, &c.
340	1·130	Arable.	390	1·609	Arable, &c.
341	1·724	Arable, &c.	391	1·754	Arable.
342	4·369	Arable, &c.	392	5·766	Arable.
343	1·546	Arable, &c.	393	·588	Houses, gardens, &c.
344	4·386	Arable, &c.	394	7·250	Arable, &c.
345	4·709	Meadow, &c.	395	9·987	Arable, &c.
346	3·494	Meadow, &c.	396	9·509	Arable.
347	4·526	Arable, &c.	397	5·605	Arable, &c.
348	·837	Wood, &c.	398	5·951	Arable, &c.
349	·354	Arable.	399	·050	Arable.
350	·577	Houses, garden, &c.	400	·822	Road.
351	1·895	Arable, &c.	401	·303	Arable.
352	9·843	Arable, &c.	402	·492	Arable.
353	4·172	Wood.	403	1·485	Arable, &c.
354	2·040	Arable, &c.	404	2·063	Arable, &c.
355	1·682	Arable, &c.	405	1·905	Arable, &c.
356	3·790	Arable, &c.	406	1·680	Arable.
357	5·377	Arable.	407	1·521	Arable.
358	7·654	Arable and rough pasture.	408	1·342	Arable.
			409	1·569	Arable.
359	·870	Road.	410	11·007	Wood.
360	7·950	Arable.	411	17·196	Arable, &c.
361	2·991	Arable.	412	8·523	Arable, &c.
362	·542	Arable, &c.	413	3·608	Arable, &c.
363	·310	House, gardens, &c.	414	1·396	Arable, &c.
364	2·631	Arable.	415	8·183	Arable.
365	1·391	Arable.	416	6·662	Arable, &c.
366	·862	Arable.	417	3·779	Arable, &c.
367	1·858	Arable.	418	2·151	Arable.
368	2·056	Arable.	419	1·949	Arable.
369	4·177	Arable, &c.	420	1·874	Houses, garden, &c.
370	1·105	Arable, &c.	421	·927	Arable.
371	6·463	Pasture, &c.	422	2·214	Arable.
371a	1·016	Pasture.	423	3·394	Arable, &c.

No. on Plan.	Area in Acres.	Remarks.	No. on Plan.	Area in Acres.	Remarks.
424	1·265	Arable.	473	2·576	Arable.
425	1·627	Houses, gardens, &c.	474	3·404	Arable, &c.
426	1·997	Arable.	475	·457	Houses, gardens, &c.
427	1·687	Arable.	476	2·901	Arable.
428	1·051	Arable.	477	2·599	Arable.
429	1·297	Arable.	478	46·630	Ornamental ground, &c.
430	4·311	Arable and rough pasture.	479	1·408	Pond.
431	3·918	Arable.	480	12·989	Houses, ornamental ground, &c.
432	2·052	Road.	481	4·122	Wood and ornamental ground.
433	1·335	Arable.	482	2·077	Wood.
434	·092	Houses, yards, &c.	483	·641	Houses, gardens, &c.
435	3·449	Arable.	484	3·086	Arable.
436	·128	Houses, garden, &c.	485	1·843	Arable.
437	10·286	Ornamental ground, &c.	486	2·650	Arable.
438	·323	Wood.	487	·257	Houses, gardens, &c.
439	1·478	Road.	488	1·990	Arable.
440	·526	Wood.	489	1·688	Arable.
441	·642	Arable.	490	5·765	Arable, &c.
442	4·674	Arable.	491	2·153	Arable.
443	4·164	Arable.	492	1·946	Arable.
444	4·028	Arable.	493	2·559	Arable.
445	4·617	Arable, &c.	494	4·735	Arable, &c.
446	3·743	Arable.	495	4·670	Arable, &c.
447	2·362	Arable.	496	1·406	Arable.
448	·954	Arable.	497	1·391	Houses, gardens, &c.
449	1·769	Arable.	498	4·243	Arable.
450	1·889	Arable.	499	·524	Arable.
451	1·529	Arable, &c.	500	·575	Road.
452	·876	Houses, gardens, &c.	501	·817	Wood, &c.
453	1·300	Arable.	502	·699	Arable.
454	·337	Garden.	503	·556	Houses, gardens, &c.
455	·699	Road.	504	12·283	Arable.
456	·714	Arable.	505	·882	Arable.
457	3·150	Arable.	506	·759	Houses, gardens, &c.
458	2·966	Arable, &c.	507	·481	Arable.
459	1·719	Arable, &c.	508	11·570	Arable.
460	·505	Arable.	509	·948	Arable, &c.
461	2·649	Arable, &c.	510	7·086	Arable.
462	1·772	Arable.	511	·799	Wood.
463	·316	Houses, gardens, &c.	512	·411	Wood.
464	1·874	Arable.	513	15·641	Railway.
465	·343	Arable.	514	7·473	Arable, &c.
466	1·542	Road.	515	2·316	Pasture, &c.
467	1·942	Arable.	516	11·913	Arable.
468	2·882	Arable, &c.	517	9·504	Arable.
469	2·669	Arable, &c.	518	4·862	Arable.
470	1·157	Houses, orchard, &c.	519	2·223	Arable.
471	2·352	Arable.	520	3·526	Arable.
472	3·397	Arable.			

No. on Plan.	Area in Acres.	Remarks.	No. on Plan.	Area in Acres.	Remarks.
521	1·029	Wood.	571	·270	Arable.
522	19·687	Ornamental ground, &c.	572	2·204	Pasture, &c.
			573	6·051	Arable, &c.
523	4·495	Road.	574	·263	Houses, garden, &c.
524	·481	Arable, &c.	575	·439	Houses, orchard, &c.
525	3·712	Arable.	576	·385	Houses, garden, &c.
526	3·816	Arable, &c.	577	2·789	Pasture, &c.
527	3·095	Arable.	578	1·192	Marsh.
528	·811	Arable, &c.	579	·733	Dam.
529	·982	Houses, garden, &c.	580	1·462	Pasture.
530	11·298	Arable, &c.	581	·598	Marsh.
531	·380	Wood.	582	2·280	Arable.
532	·191	Wood.	583	3·829	Arable.
533	9·551	Arable, &c.	584	3·313	Arable.
534	5·352	Pasture, &c.	585	4·463	Arable, &c.
535	3·730	Pasture, &c.	586	4·646	Arable.
536	1·219	Houses, orchard, &c.	587	1·650	Arable.
537	4·625	Arable, &c.	588	10·547	Arable.
538	1·046	Wood, &c.	589	6·702	Arable.
539	1·918	Arable, &c.	590	9·416	Arable, &c.
540	2·974	Houses, orchard, &c.	591	4·470	Arable.
541	2·421	Arable, &c.	592	6·980	Arable, &c.
542	5·649	Arable, &c.	593	2·528	Wood, &c.
543	12·226	Arable, &c.	594	3·970	Arable, &c.
544	9·733	Arable.	595	2·328	Arable.
545	5·142	Arable, &c.	596	5·179	Arable, &c.
546	11·525	Arable.	597	7·267	Canal.
547	·931	Road.	598	2·780	Towing path.
548	19·175	Arable, &c.	599	7·204	Arable, &c.
549	3·264	Road.	600	16·682	Arable and meadow.
550	3·970	Arable, &c.	601	2·377	Railway.
551	·175	Arable.	602	3·718	Arable.
552	3·738	Houses, orchard, &c.	603	5·679	Arable, &c.
553	14·536	Arable, &c.	604	3·090	Arable, &c.
554	2·209	Arable, &c.	605	·940	Houses, gardens, &c.
555	1·906	Arable.	606	4·565	Arable.
556	1·559	Houses, garden, &c.	607	4·053	Arable, &c.
557	3·322	Arable.	608	3·041	Pasture, &c.
558	2·227	Arable, &c.	609	2·305	Pasture, &c.
559	7·345	Arable, &c.	610	10·810	Arable, &c.
560	·066	House, garden, &c.	611	7·201	Houses, yards, &c.
561	5·389	Arable, &c.	612	·129	Road.
562	5·380	Arable.	613	1·863	Arable.
563	·359	Road.	614	3·476	Arable, &c.
564	·622	Arable.	615	2·106	Arable, &c.
565	4·487	Arable.	616	·821	Arable, &c.
566	2·663	Arable.	617	3·835	Arable.
567	6·150	Arable.	618	8·670	Arable.
568	7·528	Arable.	619	10·883	Meadow.
569	3·118	Pasture, &c.	620	5·053	Meadow.
569a	·828	Wood.	621	1·267	Meadow, &c.
570	2·540	Arable.	622	1·685	Meadow.

No. on Plan.	Area in Acres.	Remarks.	No. on Plan.	Area in Acres.	Remarks.
623	1·945	Stream (part of).	675	1·703	Arable.
624	5·099	Meadow, &c.	676	1·027	Arable, &c.
625	4·268	Meadow.	677	1·620	Arable.
626	4·703	Meadow.	678	1·646	Arable, &c.
627	6·082	Meadow.	679	2·915	Arable, &c.
628	6·943	Arable.	680	2·295	Arable.
629	·732	Road.	681	·230	Gardens.
630	5·778	Arable, &c.	682	·721	Road.
631	5·582	Houses, gardens, &c.	683	·663	Houses, gardens, &c.
632	1·506	Houses, gardens, &c.	684	2·911	Arable.
633	1·353	Pasture, &c.	685	3·368	Arable.
634	2·563	Meadow, &c.	686	·535	Arable, &c.
635	4·433	Arable.	687	·456	Arable.
636	·522	Arable.	688	3·742	Arable, &c.
637	3·345	Pool.	689	4·987	Arable.
638	·284	Arable.	690	·575	Arable, &c.
639	·189	Stream (part of).	691	·314	House, garden, &c.
640	·795	Arable, &c.	692	·816	Arable, &c.
641	4·223	Wood.	693	·202	Road.
642	1·400	Arable.	694	1·763	Arable.
643	1·633	Arable.	695	1·898	Arable, &c.
644	1·657	Nursery.	696	·169	House, garden, &c.
645	1·724	Arable.	697	2·281	Arable.
646	2·464	Arable.	698	3·517	Arable, &c.
647	·454	Road.	699	10·228	Pasture, &c.
648	8·247	Houses, gardens, &c.	700	4·544	Arable.
649	1·728	Arable.	701	5·637	Arable.
650	·600	Arable.	702	2·155	Arable.
651	2·239	Arable, &c.	703	2·624	Arable.
652	3·078	Arable, &c.	704	1·574	Pasture.
653	·240	Garden.	705	4·033	Arable, &c.
654	·390	Arable.	706	1·836	Arable, &c.
655	·509	Arable.	707	·552	Arable.
656	·407	Arable.	708	2·679	Arable, &c.
657	3·305	Houses, gardens, &c.	709	·442	Arable.
658	·489	Arable.	710	1·266	Arable.
659	·801	Arable.	711	·660	Houses, garden, &c.
660	·732	House, gardens, &c.	712	·455	Houses, gardens, &c.
661	·536	Arable.	713	1·031	Arable.
662	·610	Arable.	713a	·782	Houses, gardens, &c.
663	1·692	Houses, gardens, &c.	714	·337	Road.
664	1·150	Arable.	715	1·004	Arable.
665	1·860	Road.	716	·406	Houses, gardens, &c.
666	·298	Houses, orchard, &c.	717	1·007	Arable.
667	3·559	Houses, gardens, &c.	718	2·312	Arable.
668	·679	Arable.	719	·614	Arable.
669	·481	Arable.	720	·773	Arable.
670	1·451	Arable.	721	1·339	Houses, gardens, &c.
671	1·187	Arable.	722	·600	Arable.
672	·925	Arable, &c.	723	2·265	Road.
673	1·494	Arable, &c.	724	·980	Houses, garden, &c.
674	1·748	Arable, &c.	725	4·151	Arable.

No. on Plan.	Area in Acres.	Remarks.
726	3·287	Arable.
727	1·302	Houses, garden, &c.
728	·833	Arable.
729	6·040	Arable.
730	3·433	Arable.
731	·365	Houses, garden, &c.
732	9·447	Arable, &c.
733	·705	Houses, gardens, &c.
734	1·115	Arable, &c.
735	·326	Arable.
736	·289	Houses, gardens, &c.
737	·403	Arable, &c.
738	·518	Arable, &c.
739	·103	House, road, &c.
740	·723	Arable, &c.
741	2·998	Pasture.
742	1·015	Arable.
743	1·069	Pasture, &c.
744	·774	Arable.
745	6·429	Arable, &c.
746	1·692	Houses, gardens, &c.
747	3·431	Pasture, &c.
748	11·232	Arable, &c.
749	2·710	Wood, &c.
750	·849	Arable.
751	·975	Arable.
752	·161	House, garden, &c.
753	1·031	Arable, &c.
754	2·413	Houses, gardens, &c.
755	·534	Arable.
756	1·843	Arable.
757	8·191	Arable, &c.
758	4·069	Arable.
759	4·826	Arable.
760	3·438	Arable, &c.
761	1·111	Road.
762	6·865	Arable.
763	2·072	Arable.
764	1·695	Arable.
765	·445	Houses, garden, &c.
766	1·481	Arable.
767	3·336	Arable, &c.
768	4·152	Road.
769	3·672	Arable, &c.
770	4·023	Arable.
771	3·916	Arable.
772	3·801	Arable.
773	2·237	Wood, &c.
774	2·084	Arable, &c.
775	2·525	Houses, gardens, &c.
776	3·066	Arable, &c.
777	3·898	Arable.
778	5·620	Arable.
779	12·799	Arable, &c.
780	5·228	Arable, meadow, &c.
781	4·028	Arable.
782	1·844	Arable.
783	6·624	Arable, &c.
784	4·212	Meadow, &c.
785	1·063	Pasture, &c.
786	4·426	Meadow.
787	7·401	Houses, yards, &c.
788	5·011	Houses, yards, &c.
789	2·561	Meadow.
790	·059	Chapel.
791	·080	Garden.
792	·089	Meadow (part of).
793	1·445	Arable, &c.
794	1·264	Arable, &c.
	2594·987	Area of the numbered part of the Township.
	98·746	Town of Sandbach (part of), unnumbered.
	2693·733	Area of the Township.

RECAPITULATION.

2593·137	Land.
64·664	Roads.
18·018	Railways.
17·914	Water.
2693·733	Area of the Township of Sandbach.

TOWNSHIP OF ARCLID.

1	·339	Road.
2	1·926	Arable.
3	1·960	Arable.
4	2·006	Arable.
5	1·309	Arable.
6	1·887	Arable.
7	2·552	Arable.
8	1·012	Arable.

No. on Plan.	Area in Acres.	Remarks.	No. on Plan.	Area in Acres.	Remarks.
9	·237	Houses, garden, &c.	61	·079	Garden.
10	6·151	Arable, &c.	62	7·916	Arable.
11	·170	Road.	63	·907	Meadow, &c.
12	3·729	Arable, &c.	64	1·718	Arable.
13	4·624	Arable, &c.	65	2·089	Meadow, &c.
14	5·823	Arable, &c.	66	2·238	Arable, &c.
15	8·626	Arable, &c.	67	8·137	Arable.
16	8·463	Arable.	68	5·680	Arable.
17	·844	Houses, garden, &c.	69	·279	Wood.
18	·421	Arable.	70	·811	Wood.
19	1·305	Road.	71	·178	House, garden, &c.
20	1·819	Arable, &c.	72	4·713	Road.
21	3·020	Arable.	73	4·006	Arable, &c.
22	·825	Road.	74	·845	Arable.
23	·257	House, garden, &c.	75	·699	Arable.
24	3·168	Arable.	76	·282	Houses, garden, &c.
25	8·260	Arable, &c.	77	1·436	Road.
26	·799	Wood and ponds.	78	1·695	Houses, gardens, &c.
27	1·869	Arable.	79	·155	Houses, garden, &c.
28	·278	Arable, &c.	80	1·879	Arable.
29	4·703	Arable, meadow, &c.	81	1·908	Arable, &c.
30	5·918	Arable.	82	3·842	Arable.
31	8·164	Arable, &c.	83	4·555	Arable.
32	5·316	Meadow, &c.	84	·881	Wood, ponds, &c.
33	·141	Wood, &c.	85	27·133	Arable, &c.
34	2·353	Arable, &c.	86	2·955	Houses, gardens, &c.
35	2·132	Arable, &c.	87	2·414	Arable, &c.
36	3·399	Arable, &c.	88	4·599	Arable, &c.
37	2·120	Arable.	89	2·024	Houses, gardens, &c.
38	3·655	Arable, &c.	90	3·056	Arable, &c.
39	5·002	Arable.	91	1·606	Road.
40	5·127	Arable, &c.	92	2·227	Arable.
41	9·017	Arable, &c.	93	3·344	Arable, &c.
42	16·023	Arable, &c.	94	17·897	Arable, &c.
43	1·140	Meadow, &c.	95	2·936	Meadow, &c.
44	5·390	Marsh, &c.	96	1·522	Arable, &c.
45	7·155	Arable.	97	4·525	Arable.
46	1·625	Meadow, &c.	98	1·054	Arable.
47	5·708	Arable, &c.	99	1·186	Arable.
48	7·666	Arable.	100	·210	Garden (part of).
49	6·107	Arable.	101	6·548	Arable, &c.
50	2·133	Houses, orchard, &c.	102	4·431	Arable.
51	8·326	Arable, &c.	103	5·408	Arable.
52	1·676	Meadow, &c.	104	3·151	Arable, &c.
53	2·700	Meadow, &c.	105	3·406	Arable.
54	6·288	Arable.	106	3·856	Arable, &c.
55	12·573	Arable, &c.	107	·834	Road.
56	2·972	Arable.	108	4·940	Arable, &c.
57	4·044	Houses, gardens, &c.	109	·101	Arable, &c.
58	·968	Houses, gardens, &c.	110	3·123	Arable, &c.
59	·360	Road.	111	11·871	Arable, &c.
60	3·102	Arable.	112	8·082	Arable, &c.

No. on Plan.	Area in Acres.	Remarks.
113	·287	Wood.
114	7·952	Arable, &c.
115	4·202	Arable.
116	7·701	Arable.
117	7·329	Meadow, &c.
118	1·281	Arable.
119	2·447	Arable, &c.
120	2·823	Arable.
121	3·647	Arable.
122	6·438	Arable, &c.
123	9·507	Arable, &c.
124	6·797	Arable, &c.
125	8·139	Arable, &c.
126	2·082	Road.
127	5·275	Arable, &c.
128	11·305	Arable, &c.
129	8·057	Arable, &c.
130	5·096	Arable.
131	6·149	Arable, &c.
132	3·906	Arable, &c.
133	7·538	Arable, &c.
134	11·143	Arable, &c.
	551·650	

RECAPITULATION.

537·980	Land.
13·670	Roads.
551·650	Area of the Township of Arclid.

TOWNSHIP OF WHEELOCK.

No. on Plan.	Area in Acres.	Remarks.
1	8·765	Meadow, &c.
2	5·652	Meadow.
3	1·409	Stream (part of).
4	·996	Houses, gardens, &c.
5	2·967	Arable, &c.
6	·429	Towing path.
7	1·113	Canal.
8	2·049	Railway.
9	3·888	Meadow, &c. (part of).
10	7·166	Arable.
11	·139	Road.
12	1·615	Wood, &c.
13	8·802	Arable, &c.
14	14·705	Arable, &c.
15	5·094	Arable.
16	7·449	Arable, &c.
17	3·277	Arable, &c.
18	2·865	Arable, &c.
19	4·688	Pasture, &c.
20	1·512	Meadow.
21	3·661	Houses, gardens, &c.
22	1·531	Houses, gardens, &c.
23	1·086	Pasture.
24	1·374	Arable.
25	2·253	Meadow, &c.
26	6·921	Meadow, &c.
27	1·086	Houses, gardens, &c.
28	4·204	Arable.
29	2·519	Arable.
30	·649	Houses, gardens, &c.
31	4·631	Arable.
32	5·178	Meadow, &c.
33	11·832	Arable.
34	7·326	Pasture, &c.
35	18·313	Pasture, &c.
36	5·239	Arable.
37	3·091	Arable.
38	7·440	Arable.
39	2·863	Arable.
40	11·439	Arable, &c.
41	3·097	Arable.
42	3·434	Arable.
43	·890	Houses, gardens, &c.
44	1·892	Arable.
45	2·709	Houses, gardens, &c.
46	6·835	Arable.
47	·828	Arable.
48	1·362	Houses, orchard, &c.
49	8·504	Arable, &c.
50	·519	Houses, gardens, &c.
51	3·556	Meadow, &c.
52	1·472	Pond.
53	2·073	Road.
54	·619	Houses, garden, &c.
55	2·595	Meadow.
56	2·343	Arable.
57	12·167	Arable, &c.
58	7·827	Arable.
59	4·048	Houses, orchard, &c.
60	1·000	Pasture.
61	4·405	Arable, &c.
62	4·649	Road.
63	·305	Church, &c.

No. on Plan.	Area in Acres.	Remarks.
64	·311	Houses, gardens, &c.
65	6·458	Arable.
66	6·788	Arable.
67	7·976	Arable, &c.
68	12·091	Arable, &c.
69	25·859	Arable, &c.
70	4·055	Meadow, &c.
71	10·403	Arable, &c.
72	9·821	Meadow, &c.
73	16·984	Arable, &c.
74	18·181	Arable, &c.
75	17·592	Meadow, &c.
76	9·233	Meadow, &c.
77	18·507	Arable.
78	5·435	Arable, &c.
79	9·685	Arable.
80	12·570	Arable, &c.
81	4·345	Arable, &c.
82	1·432	Meadow, &c.
83	1·074	Meadow, &c.
84	2·782	Arable, &c.
85	·390	Houses, gardens, &c.
86	·205	Road (part of).
87	·755	Houses, gardens, &c.
88	·821	Arable.
89	·362	Houses, garden, &c.
90	1·002	Arable.
91	1·058	Houses, gardens, &c.
92	9·072	Arable.
93	4·320	Arable.
94	4·490	Houses, gardens, &c.
95	12·655	Arable, &c.
96	·261	Arable.
97	9·692	Arable.
98	2·354	Road.
99	5·374	Arable.
100	6·367	Arable, &c.
101	11·877	Arable, &c.
102	1·790	Houses, gardens, &c.
103	2·787	Arable.
104	1·309	Wood, &c.
105	5·315	Arable, &c.
106	11·687	Arable, &c.
107	·879	Pasture, &c.
108	4·354	Meadow, &c.
109	4·318	Arable, &c.
110	·526	Houses, garden, &c.
111	11·727	Arable.
112	2·526	Arable, &c.
113	4·884	Meadow, &c.
114	6·818	Arable, &c.
115	·456	Wood, &c.
116	1·728	Meadow, &c.
117	3·794	Meadow, &c.
118	9·842	Arable, &c.
119	10·510	Arable, &c.
120	1·614	Houses, gardens, &c.
121	·590	Arable, &c.
122	·015	Arable.
123	2·157	Arable.
124	1·300	Houses, gardens, &c.
125	·568	Arable.
126	·130	Road.
127	·217	Houses, garden, &c.
128	10·337	Arable, &c.
129	18·416	Arable.
130	1·073	Road.
131	10·152	Arable, &c.
132	·014	Garden, &c. (part of).
133	·050	Arable.
134	·127	Arable.
135	2·238	Road.
136	·046	Arable.
137	·124	Arable.
138	·159	House, garden, &c. (part of).
139	·350	House, gardens, &c.
140	6·283	Wood.
141	·526	Arable, &c.
142	·583	Arable.
143	·186	Houses, garden, &c.
144	1·227	Arable.
145	·854	Arable.
146	5·729	Arable.
147	·327	Houses, garden, &c.
148	·738	Houses, garden, &c.
149	·811	Arable.
150	·422	Houses, gardens, &c.
	689·595	

RECAPITULATION.

670·262	Land.
13·290	Roads.
2·049	Railway.
3·994	Water.
689·595	Area of the Township of Wheelock.

RECAPITULATION FOR THE HUNDRED OF NORTHWICH.

5859·227	Land.
127·501	Roads.
38·758	Railways.
23·903	Water.
6049·389	Area of the part of the Parish, in the Hundred of Northwich, exclusive of the detached portion, in the Mid Division of the County.

HUNDRED OF NANTWICH.

TOWNSHIP OF BETCHTON.

No. on Plan.	Area in Acres.	Remarks.
1	2·905	Arable, &c.
2	2·346	Arable.
3	1·615	Arable, &c.
4	2·208	Arable, &c.
5	2·056	Arable, &c.
6	2·380	Arable, &c.
7	2·099	Arable, &c.
8	·211	Arable.
9	·049	Road.
10	·461	Arable.
11	1·321	Arable, &c.
12	·096	Arable, &c.
13	·237	Road.
14	1·086	Arable.
15	1·626	Arable.
16	1·790	Road.
17	2·515	Arable, &c.
18	·867	Arable.
19	·668	Arable, &c.
20	·856	Arable.
21	1·788	Arable.
22	1·734	Arable.
23	1·885	Houses, gardens, &c.
24	1·810	Arable.
25	2·114	Arable.
26	3·325	Arable, &c.
27	4·855	Arable.
28	2·838	Arable.
29	2·473	Arable.
30	6·535	Arable, &c.
31	4·449	Arable, &c.
32	1·237	Arable.
33	2·387	Arable.
34	1·939	Arable, &c.
35	1·386	Houses, garden, &c.
36	4·983	Arable.
37	·235	Road.
38	1·048	Road.
39	3·634	Arable.
40	2·467	Arable.
41	1·016	Arable, &c.
42	·499	Houses, garden, &c.
43	2·719	Arable, &c.
44	1·289	Arable.
45	4·472	Arable.
46	1·473	Arable.
47	3·808	Arable, &c.
48	4·379	Arable, &c.
49	·738	Road.
50	3·348	Arable, &c.
51	3·186	Arable.
52	·470	Arable.
53	·584	Arable.
54	·877	Arable.
55	3·114	Arable, &c.
56	·507	Houses, gardens, &c.
57	2·363	Arable, &c.
58	3·799	Arable.
59	3·839	Arable.
60	4·110	Arable.
61	1·537	Arable.
62	2·395	Arable, &c.
63	3·309	Arable.
64	2·878	Arable.
65	2·416	Arable.
66	4·237	Arable.
67	6·090	Arable, &c.
68	3·553	Arable, &c.
68a	1·448	Road.
69	4·183	Arable, &c.
70	4·006	Arable.
71	2·119	Houses, gardens, &c.
72	2·175	Arable.
73	1·199	Houses, gardens, &c.
74	6·064	Arable, &c.
75	·444	House, garden, &c.
76	·647	Arable.
77	·402	Arable.
78	·268	Houses, gardens, &c.
79	7·624	Arable, &c.
80	2·201	Arable, &c.
81	8·685	Arable, &c.

No. on Plan.	Area in Acres.	Remarks.	No. on Plan.	Area in Acres.	Remarks.
82	3·664	Arable, &c.	132	2·657	Osiers.
83	3·009	Arable, &c.	133	·271	Wood.
84	3·337	Arable, &c.	134	2·216	Arable, &c.
85	3·526	Arable, &c.	135	·250	Wood.
86	4·074	Arable.	136	3·520	Meadow, &c.
87	3·666	Arable, &c.	137	·524	Wood.
88	1·374	Arable.	138	1·155	Wood.
89	4·893	Arable, &c.	139	2·250	Arable, &c.
90	7·132	Arable, &c.	140	7·382	Arable, &c.
91	3·437	Arable, &c.	141	2·735	Houses, orchard, &c.
92	12·370	Arable, &c.	142	3·213	Arable, &c.
93	2·730	Arable, &c.	143	1·933	Wood.
94	1·096	Wood.	144	·368	Wood, &c.
95	6·770	Arable, &c.	145	8·389	Arable.
96	6·050	Arable, &c.	146	7·589	Arable.
97	5·538	Arable, &c.	147	6·932	Arable, &c.
98	7·424	Arable, &c.	148	5·774	Arable, &c.
99	6·413	Arable, &c.	149	·850	Wood, &c.
100	·968	Houses, yards, &c.	150	12·364	Arable, &c.
101	15·741	Ornamental ground, &c.	151	·834	Arable.
			152	1·187	Houses, orchard, &c.
102	2·123	Arable, &c.	153	·694	Houses, orchard, &c.
103	4·359	Arable, &c.	154	1·825	Houses, gardens, &c.
104	3·980	Ornamental ground, &c.	155	6·974	Arable, &c.
			156	5·747	Arable, &c.
105	9·781	Arable, &c.	157	10·721	Arable, &c.
106	1·107	Arable, &c.	158	5·381	Arable, &c.
107	5·468	Arable, &c.	159	4·347	Arable.
108	·120	Road.	160	4·103	Arable.
109	5·686	Arable, &c.	161	2·977	Pasture, &c.
110	8·784	Arable, &c.	162	3·624	Arable, &c.
111	6·197	Arable.	163	·602	Wood.
112	4·658	Arable.	164	·732	Wood.
113	7·261	Arable.	165	3·911	Arable, &c.
114	3·773	Arable.	166	3·361	Arable, &c.
115	2·390	Arable.	167	1·573	Meadow, &c.
116	6·031	Arable, &c.	168	3·136	Arable, &c.
117	2·679	Arable, &c.	169	3·130	Arable, &c.
118	1·261	Houses, garden, &c.	170	3·874	Arable, &c.
119	2·111	Arable.	171	3·947	Arable.
120	2·060	Arable.	171a	3·784	Arable, &c.
121	·232	Road.	172	9·498	Arable, &c.
122	1·929	Arable.	173	3·526	Arable.
123	2·291	Arable.	174	4·157	Arable.
124	·866	Arable.	175	7·404	Arable, &c.
125	1·405	Houses, orchard, &c.	176	4·761	Arable, &c.
126	2·263	Arable.	177	5·356	Arable, &c.
127	10·433	Arable, &c.	178	6·642	Arable, &c.
128	16·045	Arable, &c.	179	2·216	Arable.
129	2·962	Meadow, &c.	180	·148	Wood, marsh, &c.
130	7·824	Arable, &c.	181	2·182	Arable.
131	1·568	Arable, &c.	182	2·343	Arable.

No. on Plan.	Area in Acres.	Remarks.	No. on Plan.	Area in Acres.	Remarks.
183	2·410	Arable.	235	2·516	Arable.
184	4·141	Arable, &c.	236	2·844	Arable, &c.
185	3·024	Arable.	237	3·685	Arable.
186	5·111	Arable, &c.	238	2·713	Houses, gardens, &c.
187	2·881	Arable, &c.	239	6·511	Arable, &c.
188	4·205	Arable, &c.	240	4·616	Arable.
189	2·165	Arable, &c.	241	7·233	Arable, &c.
190	4·932	Arable, &c.	242	5·290	Arable, &c.
191	5·417	Arable.	242a	·011	House (part of).
192	3·760	Arable.	243	·323	Pasture, &c.
193	5·886	Arable, &c.	244	6·019	Pasture, &c.
194	3·656	Arable.	245	·474	Pasture, &c.
195	3·638	Arable, &c.	246	1·577	Arable, &c.
196	2·375	Arable, &c.	247	3·072	Arable, &c.
197	1·391	Road.	248	8·265	Pasture, &c.
198	8·047	Arable, &c.	249	3·269	Houses, orchards, &c.
199	·284	Wood, pond, &c.	250	·586	Arable.
200	3·775	Arable.	251	6·751	Arable, &c.
201	2·324	Arable.	252	1·363	Wood.
202	2·983	Road.	253	9·618	Arable and pasture.
203	7·812	Arable, &c.	254	·987	Wood, &c.
204	1·690	Arable.	255	11·884	Arable, &c.
205	9·474	Arable.	256	10·784	Arable, &c.
206	3·780	Arable.	257	12·796	Arable, &c.
207	6·732	Arable, &c.	258	4·597	Arable.
208	3·475	Arable.	259	5·581	Arable, &c.
209	5·924	Arable.	260	9·800	Arable, &c.
210	3·672	Arable, &c.	261	1·316	Houses, garden, &c.
211	3·120	Arable.	262	3·811	Arable, &c.
212	4·666	Arable.	263	3·759	Arable, &c.
213	5·956	Arable, &c.	264	1·905	Arable.
214	5·489	Arable, &c.	265	2·360	Arable, &c.
215	·101	Pasture.	266	9·651	Arable.
216	1·113	Arable.	267	7·421	Arable, &c.
217	8·290	Arable, &c.	268	·506	Arable.
218	8·488	Arable, &c.	269	5·618	Arable, &c.
219	3·057	Arable.	270	8·519	Arable, &c.
220	4·706	Arable, &c.	271	2·471	Pasture, &c.
221	5·555	Arable, &c.	272	1·061	Arable, &c.
222	2·990	Arable.	273	1·399	Wood, &c.
223	3·128	Arable.	274	2·692	Arable, &c.
224	7·412	Arable, &c.	275	8·208	Arable, &c.
225	9·729	Arable, &c.	276	4·845	Arable, &c.
226	11·356	Arable, &c.	277	1·843	Arable, &c.
227	13·908	Arable, &c.	278	9·653	Arable.
228	11·630	Arable, &c.	279	·669	Houses, gardens, &c. (part of).
229	6·295	Arable, &c.			
230	8·117	Arable.	280	5·170	Houses, yards, &c. (part of).
231	6·742	Arable.			
232	3·101	Arable, &c.	281	2·676	Arable, &c.
233	8·127	Arable.	282	5·352	Arable, &c.
234	·069	Pasture.	283	1·226	Road (part of).

No. on Plan.	Area in Acres.	Remarks.	No. on Plan.	Area in Acres.	Remarks.
284	·582	Houses, gardens, &c.	335	1·489	Houses, garden, &c.
285	4·441	Arable.	336	3·713	Arable, &c.
286	·928	Houses, gardens, &c.	337	1·065	Arable.
287	2·292	Arable.	338	2·222	Arable.
288	·319	Pasture, &c.	339	1·833	Houses, orchards, &c.
289	·351	Houses, gardens, &c.	340	1·782	Arable.
290	3·744	Arable.	341	4·576	Arable.
291	2·698	Arable.	342	·695	Houses, garden, &c.
292	4·888	Road.	343	3·063	Road.
293	2·757	Arable.	344	8·636	Arable, &c.
294	·910	Houses, garden, &c.	345	8·745	Arable.
295	7·741	Arable, &c.	346	·258	Houses, gardens, &c.
296	4·383	Arable, &c.	347	4·577	Arable.
297	6·219	Arable.	348	7·519	Arable, &c.
298	3·342	Arable, &c.	349	·272	Meadow, &c.
299	3·229	Arable, &c.	350	·511	Wood.
300	3·650	Arable.	351	5·517	Pasture.
301	3·803	Arable, &c.	352	3·263	Arable.
302	·321	Road.	353	5·407	Arable, &c.
303	3·053	Arable.	354	5·627	Arable.
304	2·732	Arable.	355	3·711	Arable, &c.
305	2·588	Meadow, &c.	356	11·418	Arable, &c.
306	1·920	Arable.	357	·093	Yard, &c.
307	2·786	Arable.	358	4·212	Arable.
308	1·286	Wood.	359	1·914	Arable.
309	8·502	Arable, &c.	360	·899	Houses, gardens, &c.
310	5·604	Arable, &c.	361	1·534	Houses, gardens, &c.
311	2·572	Arable, &c.	362	8·386	Arable, &c.
312	3·637	Arable and pasture.	363	·732	Arable, &c.
313	1·207	Houses, gardens, &c.	364	2·132	Arable.
314	3·372	Pasture, &c.	365	·503	Arable.
315	14·526	Meadow, rough pasture, &c.	366	·575	Houses, gardens, &c.
			367	·688	Houses, gardens, &c.
316	7·199	Houses, waste, &c.	368	1·962	Arable.
317	2·140	Arable, &c.	369	·286	Houses, gardens, &c.
318	5·204	Pasture, &c.	370	·740	Houses, gardens, &c.
319	1·473	Arable.	371	1·308	Arable.
320	·514	Arable, &c.	372	1·316	Arable.
321	6·006	Arable, &c.	373	2·028	Arable.
322	5·203	Arable.	374	·869	Arable.
323	4·546	Arable, &c.	375	12·026	Canal.
324	4·775	Arable, &c.	376	4·387	Towing path.
325	4·526	Arable.	377	6·185	Meadow, &c.
326	1·810	Arable, &c.	378	3·518	Arable.
327	6·765	Arable, &c.	379	1·429	Arable.
328	4·243	Arable.	380	·711	Houses, gardens, &c.
329	·993	Arable.	381	7·393	Pasture, &c.
330	1·054	Arable, &c.	382	6·595	Arable.
331	·717	Houses, gardens, &c.	383	·495	Houses, gardens, &c.
332	5·956	Arable, &c.	384	·438	Houses, gardens, &c.
333	3·163	Arable, &c.	385	3·870	Arable.
334	3·751	Arable, &c.	386	3·798	Arable, &c.

No. on Plan.	Area in Acres.	Remarks.	No. on Plan.	Area in Acres.	Remarks.
387	·915	Houses, gardens, &c.	439	1·268	Road.
388	1·598	Meadow, &c.	440	3·830	Arable, &c.
389	6·488	Meadow, &c.	440a	2·182	Arable, &c.
390	2·880	Meadow, &c.	441	3·950	Arable, &c.
391	·314	Pasture.	442	·996	Arable.
392	4·518	Arable.	443	·702	Arable.
393	4·404	Arable, &c.	444	6·046	Arable.
394	1·180	Pasture.	445	10·421	Arable, &c.
395	·530	Roads.	446	·684	Arable.
396	3·972	Arable.	447	5·473	Arable, &c.
397	5·443	Pasture.	448	1·809	Arable.
398	6·175	Arable, &c.	449	·716	Houses, garden, &c.
399	·206	Pool.	450	·288	Houses, garden, &c.
400	·566	Arable, &c.	451	8·013	Arable, &c.
401	26·520	Railway.	452	4·812	Arable, &c.
402	·315	Wood.	453	2·223	Arable.
403	·787	Pool.	454	2·529	Arable, &c.
404	·069	Arable.	455	4·321	Arable, &c.
405	·770	Pasture, &c.	456	3·646	Arable.
406	·412	Road.	457	8·006	Arable, &c.
407	2·921	Pasture, &c.	458	4·462	Arable.
408	2·274	Arable.	459	5·695	Arable.
409	·578	Wood, &c.	460	16·285	Arable, &c.
410	4·628	Arable, &c.	461	4·157	Arable, &c.
411	2·558	Arable.	462	1·437	Road.
412	1·107	Arable.	463	8·769	Arable, &c.
413	3·065	Arable.	464	6·370	Arable.
414	11·453	Road.	465	3·131	Wood, rough pasture, &c.
415	2·293	Arable, &c.			
416	3·568	Arable, &c.	466	4·502	Arable.
417	·684	Houses, gardens, &c.	467	3·407	Arable, &c.
418	·229	House, gardens, &c.	468	1·895	Arable.
419	11·210	Arable.	469	8·598	Arable, &c.
420	6·382	Arable.	470	7·770	Arable.
421	5·624	Arable, &c.	471	3·579	Arable, pasture, &c.
422	3·538	Houses, garden, &c.	472	9·716	Arable, &c.
423	4·075	Pasture, &c.	473	7·192	Arable, &c.
424	3·580	Road.	474	4·238	Arable, &c.
425	4·086	Pasture, &c.	475	·963	Wood.
426	3·578	Arable, &c.	476	5·694	Arable.
427	7·509	Arable.	477	1·987	Arable, &c.
428	4·707	Arable, &c.	478	3·924	Arable, &c.
429	5·792	Arable, &c.	479	1·653	Houses, garden, &c.
430	5·706	Arable, &c.	480	·856	Arable.
431	2·841	Arable.	481	·405	Arable.
432	7·012	Arable, &c.	482	6·879	Arable, &c.
433	7·069	Arable, &c.	483	8·803	Arable, &c.
434	2·364	Road.	484	1·081	Arable.
435	·233	Arable.	485	10·162	Arable.
436	4·373	Arable, &c.	486	5·535	Arable, &c.
437	4·101	Arable, &c.	487	11·581	Arable, &c.
438	2·270	Arable.	488	5·755	Arable, &c.

No. on Plan.	Area in Acres.	Remarks.	No. on Plan.	Area in Acres.	Remarks.
489	7·218	Arable.	541	3·696	Arable.
490	4·680	Arable, &c.	542	5·167	Arable.
491	5·339	Arable, &c.	543	4·802	Arable, &c.
492	4·575	Arable, &c.	544	3·456	Arable.
493	4·268	Arable, &c.	545	3·156	Arable.
494	2·679	Arable.	546	4·248	Arable.
495	3·956	Arable, &c.	547	7·601	Arable, &c.
496	3·371	Arable.	548	1·658	Houses, garden, &c.
497	5·391	Arable, &c.	549	12·251	Arable.
498	·329	Houses, garden, &c.	550	·246	Road.
499	2·240	Arable.	551	·560	Wood.
500	5·824	Arable, &c.	552	3·553	Arable, &c.
501	3·261	Arable.	553	2·119	Arable.
502	2·677	Arable.	554	4·306	Arable, &c.
503	8·501	Arable, &c.	555	4·730	Arable, &c.
504	·368	Wood, pond, &c.	556	4·027	Arable.
505	·457	Arable, &c.	557	·261	Pasture.
506	1·201	Houses, garden, &c.	558	9·551	Arable, &c.
507	2·714	Arable.	559	4·560	Arable, &c.
508	1·970	Arable.	560	1·056	Wood.
509	·630	Houses, gardens, &c.	561	4·432	Arable, &c.
510	2·563	Arable.	562	1·338	Arable, &c.
511	3·026	Arable, &c.	563	·993	Road.
512	3·440	Arable.	564	4·020	Arable.
513	3·020	Arable.	565	5·511	Arable, &c.
514	6·266	Arable, &c.	566	·356	Houses, garden, &c.
515	7·070	Arable, &c.	567	2·987	Houses, gardens, &c.
516	4·367	Arable.	568	·768	Arable, &c.
517	5·702	Arable.	569	3·273	Arable, &c.
518	3·414	Arable.	570	·919	Pond.
519	5·885	Arable, &c.	571	8·521	Arable, &c.
520	3·129	Arable.	572	5·176	Marsh, &c.
521	·094	Wood.	573	4·204	Arable.
522	10·187	Arable.	574	5·516	Wood, osiers, &c.
523	16·274	Arable, &c.	575	10·516	Arable, &c.
524	1·265	Arable, &c.	576	4·552	Wood, &c.
525	6·029	Arable, &c.	577	6·867	Meadow, &c.
526	1·664	Arable.	578	4·109	Meadow, &c.
527	·955	House, orchard, &c.	579	5·773	Arable, &c.
528	·896	Arable, &c.	580	·436	Wood.
529	4·228	Arable, &c.	581	5·604	Pasture, meadow, &c.
530	2·524	Houses, garden, &c.	582	1·408	Wood, &c.
531	5·957	Arable.	583	5·635	Arable.
532	5·530	Arable, &c.	584	·178	Pasture.
533	11·732	Arable, &c.	585	8·841	Arable, &c.
534	10·747	Arable, &c.	586	5·757	Arable.
535	·256	Houses, gardens, &c.	587	1·489	Houses, garden, &c.
536	3·737	Arable, &c.	588	2·731	Arable, &c.
537	2·587	Arable.	589	5·940	Arable.
538	6·628	Arable, &c.	590	2·845	Houses, gardens, &c.
539	2·075	Arable, &c.	591	7·457	Arable, &c.
540	8·692	Arable, &c.	592	8·307	Arable, &c.

No. on Plan.	Area in Acres.	Remarks.	No. on Plan.	Area in Acres.	Remarks.
593	8·187	Arable, &c.	645	·259	House, garden, &c.
594	4·970	Road.	646	1·059	Houses, gardens, &c.
595	6·534	Arable, &c.	647	·419	Houses, gardens, &c.
596	2·695	Meadow, &c.	648	·196	Houses, garden, &c.
597	1·066	Wood.	649	·896	Arable.
598	·176	Meadow, &c.	650	·092	Houses, gardens, &c.
599	1·413	Wood, &c.	651	1·584	Arable.
600	·464	Pasture, &c.	652	1·417	Arable.
601	5·772	Arable, &c.	653	2·318	Arable.
602	·761	Arable.	654	·956	Arable, &c.
603	4·731	Pasture, &c.	655	·277	Road.
604	3·962	Arable.	656	1·512	Wood, pond, &c.
605	4·204	Arable, &c.	657	1·065	Pasture.
606	4·224	Arable, &c.	658	·663	Arable, &c.
607	2·806	Arable, &c.	659	·677	Houses, garden, &c.
608	7·006	Road.	660	6·249	Arable, &c.
609	9·542	Arable, &c.	661	4·354	Arable, &c.
610	12·032	Arable, &c.	662	·661	Arable.
611	·938	Road.	663	3·931	Arable, &c.
612	9·500	Arable, &c.	664	6·614	Arable, &c.
613	9·002	Arable, &c.	665	2·480	Arable, &c.
614	5·614	Arable, &c.	666	2·977	Arable, &c.
615	5·714	Arable, &c.	667	1·001	Houses, gardens, &c.
616	6·062	Arable, &c.	668	1·220	Road.
617	5·871	Arable, &c.	669	3·381	Arable, &c.
618	5·158	Arable, &c.	670	2·159	Arable.
619	6·006	Arable, &c.	671	3·542	Arable.
620	2·815	Arable, &c.	672	1·762	Arable, &c.
621	2·864	Arable, &c.	673	·451	Houses, garden, &c.
622	4·761	Pasture, &c.	674	1·037	Arable.
623	4·467	Pasture.	675	1·700	Arable.
624	5·542	Pasture, &c.	676	·128	House, garden, &c.
625	5·575	Arable, &c.	677	·249	House, garden, &c.
626	13·810	Arable, &c.	678	·274	Road.
627	5·728	Arable, &c.	679	2·346	Pasture, &c.
628	1·505	Houses, orchards, &c.	680	7·150	Arable, &c.
629	1·807	Arable.	681	·498	Road.
630	·505	Road.	682	4·825	Pasture.
631	7·025	Arable, &c.	683	2·686	Arable, &c.
632	1·059	Arable.	684	1·254	Arable.
633	·955	Arable, &c.	685	2·214	Pasture, &c.
634	4·194	Arable, &c.			
635	1·813	Arable, &c.		2665·316	
636	8·034	Arable, &c.			
637	6·626	Arable, &c.			
638	1·049	Pasture, &c.			
639	5·757	Arable, &c.			
640	6·739	Arable, &c.			
641	7·545	Arable, &c.			
642	4·702	Arable.			
643	10·692	Arable.			
644	11·228	Arable, &c.			

RECAPITULATION.

2562·731	Land.
62·127	Roads.
26·520	Railway.
13·938	Water.
2665·316	Area of the Township of Betchton.

TOWNSHIP OF HASSALL.

No. on Plan.	Area in Acres.	Remarks.
1	5·280	Meadow, &c.
2	3·680	Arable, &c.
3	9·916	Arable, &c.
4	12·032	Arable.
5	·566	Arable.
5a	·060	Arable, &c.
6	·702	Meadow (part of).
7	5·090	Arable, meadow, &c.
8	·558	Pasture.
9	3·475	Railway.
10	·765	Towing path.
11	1·624	Canal.
12	4·523	Houses, sheds, &c. (part of).
13	·030	Road (part of).
14	8·577	Meadow, &c.
14a	·420	Pond.
15	·246	Arable, &c.
16	2·889	Arable, &c.
17	17·275	Arable, &c.
18	1·750	Meadow, &c.
19	15·244	Arable, &c.
20	2·105	Meadow, &c.
21	5·231	Arable, &c.
22	7·253	Arable, &c.
23	3·891	Arable.
24	4·109	Arable, &c.
25	6·031	Arable.
26	2·804	Arable.
27	6·225	Arable.
28	1·316	Arable.
29	2·421	Arable, &c.
30	1·926	Houses, garden, &c.
31	2·642	Arable, &c.
32	3·023	Road.
33	6·727	Arable, &c.
34	1·772	Wood.
35	8·734	Arable.
36	4·350	Meadow, &c.
37	5·532	Arable, &c.
38	2·870	Wood.
39	6·060	Arable and meadow.
40	·479	Wood.
41	10·244	Pasture, meadow, &c.
42	2·504	Arable.
43	10·054	Meadow, &c.
44	11·134	Arable, &c.
45	·908	Arable, &c.
46	5·768	Arable, &c.
47	2·399	Arable.
48	·856	Houses, garden, &c.
49	·660	Road.
50	3·071	Arable, &c.
51	·656	Arable.
52	·737	Arable.
53	·518	Arable.
54	·492	Arable.
55	2·181	Houses, gardens, &c.
56	7·128	Arable, &c.
57	2·059	Arable.
58	4·491	Pasture, &c.
59	6·648	Arable, &c.
60	4·937	Arable.
61	8·557	Arable.
62	7·138	Arable.
63	·773	Arable.
64	1·259	Houses, orchard, &c.
65	4·852	Arable, &c.
66	6·378	Arable, &c.
67	1·291	Arable, &c.
68	2·724	Arable, &c.
69	4·216	Arable, &c.
70	·652	Houses, garden, &c.
71	4·556	Arable.
72	·242	Houses, garden, &c.
73	1·296	Meadow.
74	3·135	Arable.
75	1·560	Meadow.
76	1·396	Meadow.
77	1·100	Meadow, &c.
78	2·797	Arable.
79	1·708	Meadow, &c.
80	·320	Road.
81	6·009	Arable.
82	14·556	Arable, &c.
83	1·336	Arable.
84	5·683	Arable, &c.
85	2·933	Arable, &c.

No. on Plan.	Area in Acres.	Remarks.	No. on Plan.	Area in Acres.	Remarks.
86	2·890	Arable, &c.	138	·586	House, garden, &c.
87	5·569	Arable.	139	·788	Houses, gardens, &c.
88	5·866	Arable.	140	·143	Arable.
89	4·564	Meadow, &c.	141	4·056	Arable, &c.
90	4·036	Meadow, &c.	142	8·828	Arable, &c.
91	8·380	Arable, &c.	143	1·535	Arable.
92	3·053	Arable.	144	·720	Houses, gardens, &c.
93	1·229	Houses, gardens, &c.	145	2·519	Arable.
94	7·553	Arable.	146	2·342	Arable.
95	1·585	Arable and pasture.	147	3·770	Arable.
96	·842	Arable.	148	3·976	Arable.
97	·797	Arable.	149	1·333	Houses, garden, &c.
98	2·548	Arable.	150	2·496	Houses, orchards, &c.
99	3·709	Arable.	151	1·793	Arable, &c.
100	3·967	Arable.	152	1·694	Arable.
101	1·940	Arable.	153	1·265	Arable.
102	3·371	Arable.	154	·879	Arable, &c.
103	3·080	Arable.	155	1·551	Arable.
104	5·697	Arable, &c.	156	·749	Brickfield, &c.
105	1·531	Arable.	157	1·326	Houses, orchard, &c.
106	2·218	Arable.	158	·718	Arable.
107	·989	Houses, gardens, &c.	159	1·919	Arable, &c.
108	·284	Houses, gardens, &c.	160	2·539	Arable.
109	2·578	Arable.	161	4·480	Road.
110	1·251	Road.	162	1·474	Arable.
111	3·552	Arable, &c.	163	·164	Road.
112	1·213	Arable.	164	·361	House, garden, &c.
113	·081	Road.	165	·210	Chapel, &c.
114	2·268	Arable.	166	4·294	Arable.
115	·703	Arable.	167	6·959	Arable, &c.
116	·376	Arable.	168	4·139	Arable, &c.
117	1·597	Houses, gardens, &c.	169	3·148	Pool.
118	·593	Pasture.	170	7·693	Arable, &c.
119	3·113	Pasture.	171	10·311	Arable, &c.
120	·445	Road.	172	3·585	Arable, &c.
121	·127	House, garden, &c.	173	5·840	Arable.
122	·252	Arable.	174	5·908	Arable, &c.
123	12·042	Arable, &c.	175	2·811	Arable, &c.
124	1·464	Arable.	176	4·153	Arable, &c.
125	10·633	Arable, &c.	177	1·156	Arable, &c.
126	6·840	Arable.	178	2·076	Arable.
127	3·385	Arable.	179	1·755	Arable, &c.
128	1·198	Meadow.	180	2·203	Arable, &c.
129	5·653	Arable, &c.	181	1·805	Arable.
130	5·857	Arable, &c.	182	1·799	Arable.
131	·230	Pasture.	183	6·174	Arable, &c.
132	8·987	Arable.	184	18·308	Arable, &c.
133	2·100	Arable.	185	4·764	Arable.
134	2·817	Arable.	186	1·338	Road.
135	1·776	Arable.	187	·551	Arable.
136	·815	Houses, gardens, &c.	187a	·499	Road.
137	2·073	Arable, &c.	188	·227	House, garden, &c.

No. on Plan.	Area in Acres.	Remarks.
189	2·233	Arable.
190	9·463	Arable.
191	4·391	Arable.
192	8·267	Arable, &c.
193	2·684	Arable.
194	2·586	Arable, &c.
195	3·739	Arable, &c.
196	9·579	Arable, &c.
197	5·166	Arable, &c.
198	3·955	Arable, &c.
199	2·840	Arable.
200	2·947	Arable.
201	3·726	Arable.
202	4·010	Arable.
203	·919	Houses, garden, &c.
204	2·323	Arable.
205	·099	Wood.
206	16·164	Arable.
207	4·090	Houses, orchards, &c.
207a	1·010	Pond.
208	3·199	Arable.
209	19·567	Arable, rough pasture, &c.
209a	·230	Pond.
210	7·493	Arable, &c.
211	·436	Wood, &c.
212	6·734	Arable, &c.
213	7·288	Arable, &c.
214	3·561	Arable, &c.
215	6·404	Arable, &c.
216	2·351	Arable.
217	4·404	Arable.
218	·967	Arable, &c.
219	6·127	Arable, &c.
220	1·126	Arable.
221	·022	Arable.
222	1·165	Arable.
223	2·342	Arable.
224	6·348	Arable.
225	5·112	Arable.
226	5·533	Arable.
227	4·663	Arable, &c.
228	2·718	Arable.
229	10·872	Arable.
230	6·320	Arable.
231	10·254	Arable.
232	6·688	Arable, &c.
232a	·380	Pond.
233	5·067	Road.
234	1·496	Houses, orchards, &c.
235	3·863	Arable.
236	·220	Houses, garden, &c.
236a	·406	Ponds.
237	·530	Arable, &c.
238	3·199	Arable.
239	7·249	Arable, &c.
240	9·880	Arable, &c.
241	8·437	Arable, &c.
242	6·952	Arable, &c.
243	2·678	Arable, &c.
244	·828	Marsh.
245	7·958	Arable, &c.
246	6·326	Arable, &c.
247	12·726	Arable, &c.
248	6·488	Arable.
249	8·310	Arable, &c.
250	10·457	Arable, &c.
251	6·634	Arable, &c.
252	7·156	Arable, &c.
253	6·346	Arable, &c.
254	4·121	Arable, &c.
255	8·633	Arable.
256	8·061	Arable, &c.
257	1·140	Houses, gardens, &c.
258	12·002	Arable, &c.
259	6·219	Arable, &c.
260	·006	Arable.
	1045·425	

RECAPITULATION.

1016·609	Land.
18·123	Roads.
3·475	Railway.
7·218	Water.
1045·425	Area of the Township of Hassall.

RECAPITULATION FOR THE HUNDRED OF NANTWICH.

3579·340	Land.
80·250	Roads.
29·995	Railways.
21·156	Water.
3710·741	Area of the part of the Parish in the Hundred of Nantwich, in the Western Division of the County.

GENERAL RECAPITULATION.

Area in Acres.	
9438·567	Land.
207·751	Roads.
68·753	Railways.
45·059	Water.
9760·130	Area of the Parish of Sandbach, in the County of Chester, exclusive of the detached portion.

PARISH OF MIDDLEWICH
(DETACHED, Nos. 1 AND 2),

IN THE

COUNTY OF CHESTER—(MID DIVISION).

HUNDRED OF NORTHWICH.

PARISH OF MIDDLEWICH (DETACHED, No. 1).

TOWNSHIP OF KINDERTON-CUM-HULME (DETACHED, No. 1).

No. on Plan.	Area in Acres.	Remarks.
1	7·576	Arable, &c.
2	·607	Wood and ponds.
3	5·796	Arable, &c.
4	13·146	Arable, &c.
5	·128	Wood, &c.
6	·312	Railway.
7	8·998	Arable, &c.
8	6·842	Arable, &c.
	43·405	

RECAPITULATION.

	43·093	Land.
	·312	Railway.
	43·405	Area of the Township of Kinderton-cum-Hulme (Detached, No. 1), Parish of Middlewich (Detached, No. 1).

PARISH OF MIDDLEWICH (DETACHED, No. 2).

TOWNSHIP OF KINDERTON-CUM-HULME (DETACHED, No. 2).

No. on Plan.	Area in Acres.	Remarks.
1	2·278	Arable, &c.
	2·278	Area of the Township of Kinderton-cum-Hulme (Detached, No. 2), Parish of Middlewich (Detached, No. 2).

GENERAL RECAPITULATION.

	45·371	Land.
	·312	Railway.
	45·683	Area of the Parish of Middlewich (Detached, Nos. 1 and 2), in the County of Chester.

INDEX TO PLACES

IN THE

PARISHES OF SANDBACH AND MIDDLEWICH
(DETACHED, NOS. 1 AND 2).

COUNTY OF CHESTER.

Name of Place.	No. of Sheet. 6-inch scale.	No. of Sheet. 25·344 in. scale.
Ash Fields - -	L.	5
Arclid Cottage Farm - -	"	6
Arclid-hall Farm -	"	7
Arclid Green -	"	"
Abbeyfield -	"	9
Bradwall Cottage -	"	1
Bradwall Reformatory School (Boys) - -	"	"
Bradwall Hall -	"	"
Bradwall Green -	"	2
Black Acres -	"	5
Booth Lane -	"	"
Brickhouses -	"	6
Brindley Green T.P. - -	"	"
Brook Farm -	"	7
Bellevue - -	"	9
Betchton Heath -	"	10
Brook Mill (Silk)	"	"
Bolts Green -	"	"
Brook Farm -	"	11
Bank Farm -	"	14
Butcher's Bank -	"	"
Bank Farm -	"	15
Betchton House -	"	"
Betchton Farm -	"	"
Bostock House -	LVII.	2
Bottomless Mere -	"	"
Betchton Farm -	"	3
Crabmill House -	L.	5
Cold Moss Heath -	"	10
Christ Church (Vicarage) -	L.	13
Cross Farm -	"	14
Cappers-lane Farm	"	15
Chellshill -	"	"
Cresswellshawe -	LVII.	3
Dairy Farm -	L.	1
Dingle Farm -	"	6
Drumber Farm -	"	10
Dean Hill -	"	"
Daisy Bank -	"	14
Day Green -	"	"
Dunnock's Fold Farm - -	LVII.	2
Elworth Hall -	L.	5
Elworth Villa -	"	"
Ettiley Heath -	"	9
Fousley Farm -	"	1
Foxcover Farm -	"	2
Fields Farm -	"	6
Furnival's Buildings - -	"	"
Fields Farm -	"	14
Fingerpost Farm -	"	"
Green Farm -	"	2
Gooselake -	"	9
Grammar School -	"	"
Grove House -	"	13
Hollinsgreen -	"	1
Hollinswood Farm	"	"

Name of Place.	No. of Sheet. 6-inch scale.	No. of Sheet. 25·344 in. scale.
Hollinsgreen Farm	L.	1
Hollins Wood -	"	"
Holehouse Farm -	"	5
Heath Farm -	"	6
Heath Terrace -	"	7
Hindheath -	"	9
Hollystile T.P. -	"	"
Hillside Cottage -	"	10
Hassall Green -	"	14
Hassall Moss -	"	"
Higher Roughwood Mill (Flour) -	"	15
Hassall - -	LVII.	2
Hassall Grove -	"	"
Hassall Hall -	"	"
Leahead Farm -	L.	1
Linden Bank -	"	5
Little Hindheath -	"	9
Lightly-hill -	"	"
Lynnhouse Farm -	"	15
Lawton Heath End	LVII.	3
Marshgreen Farm	L.	5
Mount Pleasant -	"	"
Marsh Green -	"	"
Maltkiln Farm -	"	"
Millhill House -	"	9
Manor House -	"	10
Malkin's Bank Works (Salt) -	"	14
Malkin's Bank Farm - -	"	"
Newfield Buildings	"	6
Newfield Mill (Silk) - -	"	"
New Roughwood Mill (Flour) -	"	14
Offley House -	"	6
Oak Farm -	"	"
Oldhouse Farm -	"	10
Plumtree Farm -	"	2
Parkhouse Farm -	"	6
Prisonball Bank -	"	10
Peartree Farm -	"	"
Reynolds Cottage -	L.	6
Rose and Crown Inn - -	"	7
Red Lion Inn -	"	14
Roughwood Farm	"	15
Roughwood Hill Farm - -	"	"
Springfield -	"	1
Springbank Farm	"	"
Smallbrook -	"	5
St. Peter's Church (Vicarage) -	"	"
Sycamore Villas -	"	"
Sandbach -	"	6
Scotch Common -	"	"
St. John's Church	"	"
Sandbach Mill (Flour) - -	"	9
St. Mary's Church	"	10
Sandbach Heath -	"	6
The Hilltop -	"	1
Taxmere Farm -	"	2
The Pits - -	"	5
The Vicarage -	"	"
The Cottage -	"	"
Tax Mere -	"	6
The Vicarage -	"	"
The Pool -	"	10
The Vicarage -	"	"
The Fields -	"	"
The Brook -	"	"
The Hill -	"	"
The Cross -	"	"
The Vicarage -	"	"
The Fields -	"	14
Union Gorse -	XLIX.	4
Whitening House -	XLII.	13
Walnut Tree Farm	L.	1
Wellbank -	"	"
Wellbank Farm -	"	2
West House -	"	5
Woodlane Farm -	"	1
Wheelock House -	"	9
Wheelock Old Salt Works -	"	"
Wellstone Stych -	"	10

Name of Place.	No. of Sheet.		Name of Place.	No. of Sheet.	
	6-inch scale.	25·344 in. scale.		6-inch scale.	25·344 in. scale.
Wheelock Forge and Salt Works	L.	13	Wheelock Works (Salt) - -	L.	14
Wettenhall Cottage	"	"	Wheelock Heath Farm - -	"	"
Wheelock-hall Farm	"	"	Wheelock Heath -	LVII.	1
Wheelock -	"	"			
Wheelock Mill (Flour) -	"	"	Yeowood Farm -	L.	9
White Hall -	"	"			
Whitehall Works (Salt) - -	"	14			

LONDON:
Printed by George E. Eyre and William Spottiswoode,
Printers to the Queen's most Excellent Majesty.
For Her Majesty's Stationery Office.

DEPOTS FOR THE SALE OF ORDNANCE MAPS, &c.

ENGLAND AND WALES

1, Saint Martin's Place, Charing Cross—London.

SCOTLAND

Ordnance Survey Office, Post-office Buildings—Edinburgh.

IRELAND

Ordnance Survey Office, Phœnix Park—Dublin.

ORDNANCE SURVEY OF ENGLAND.

BOOK OF REFERENCE TO THE PLAN

OF THE

PARISH OF SANDBACH (DE

(HUNDRED OF NORTHWICH)

IN THE

COUNTY OF CHESTER

(3RD DIVISION).

Containing 7604·340 Acres.

MAJOR-GENERAL JOHN CAMERON, C.B., R.E., F.R.S.
Superintendent of the Ordnance Survey.

Printed at the Ordnance Survey Office, Southampton.

1871.

Price Two Shillings.

ORDNANCE SURVEY OF ENGLAND.

BOOK OF REFERENCE TO THE PLAN

OF THE

PARISH OF SANDBACH (DET.)

(HUNDRED OF NORTHWICH),

OF THE

COUNTY OF CHESTER

(MID DIVISION),

CONTAINING 7303·340 ACRES.

MAJOR-GENERAL JOHN CAMERON, C.B., R.E., F.R.S.,
DIRECTOR-GENERAL OF THE ORDNANCE SURVEY.

PRINTED AT THE ORDNANCE SURVEY OFFICE, SOUTHAMPTON.

1877.

Price Three Shillings.

ORDNANCE SURVEY OF ENGLAND

PARISH OF SANDBACH (*Det*)

CHESHIRE

EXPLANATORY REMARKS.

The scale of the Parish Plans is the 1-2500th of the actual length on the ground, and is equal to 25·344 inches to a mile, or 3·157 chains to an inch, which is very approximately equal to one square inch to one acre, the square of 1·0018 inch being equal to one acre.

The length of each sheet is 1½ miles, and the width 1 mile, the area of each sheet is therefore 960 acres.

Each enclosure has a reference number to the area which is given in this Book.

The Braces (ʃ) on the plans are to indicate that the spaces so braced are included under the same reference number.

The Altitudes in feet above the Mean Level of the Sea are written thus—31·4.

The Scale of the Plans of the County is 6 inches to a mile, and each sheet contains the same area as 16 sheets of the Parish Plans. There is therefore a double reference number to each sheet, as VI. 9., the Roman Numerals referring to the County Plans, the Arabic Figures to the Parish Plans.

The dimensions of the sheets on the Six-inch scale being four miles by six miles, the area is twenty-four square miles, equal to 15,360 acres.

The following are the characters employed on the Ordnance Plans on the Scales of 1-2500, and 6 inches to a mile :—

County Names	C	Hundreds or Wards	W
Parishes	P	Townships	T
Extra Parochial	E	Division of Townships	T

Antiquities ..... { ROMAN / Druidical or Saxon / Norman or Subsequent

The descriptions of the boundaries are shown by the following initials :—

Centre of Stream	*C.S.*	Centre of Fence	*C.F.*
Centre of Road	*C.R.*	Top of Cop	*T.C.*
Side of Stream or Drain ...	*S.S.* or *S.D.*	Centre of Wall	*C.W.*
Root of Hedge	*R.H.*	Defaced	*Def.*
Face of Wall	*F.W.*	Track of Stream	*T.S.*

Undefined ..... *Und.*

Where a change occurs in the boundaries, the symbol [o—o] is used to show the part at which the change takes place.

N.B.—To convert Decimal Fractions of an Acre into Roods and Perches, multiply the decimal first by 4 and then by 40, preserving the same number of decimals in the product.

Examples—

	Acres.		Acres.
	633·357		527·013
	4		4
	1·428		·052
	40		40
A. R. P.		A. R. P.	
633 1 17·	17·120	527 0 2	2·080

TABLE

FOR CONVERTING DECIMAL PARTS OF AN ACRE INTO ROODS AND PERCHES.

Perch.	0 Rood.	1 Rood.	2 Roods.	3 Roods.	Perch.	0 Rood.	1 Rood.	2 Roods.	3 Roods.
0	·000	·250	·500	·750	21	·131	·381	·631	·881
1	·006	·256	·506	·756	22	.137	·387	·637	·887
2	·012	·262	·512	·762	23	·144	·394	·644	·894
3	·019	·269	·519	·769	24	·150	·400	·650	·900
4	·025	·275	·525	·775	25	·156	·406	·656	·906
5	·031	·281	·531	·781	26	·162	·412	·662	·912
6	·037	·287	·537	·787	27	·169	·419	·669	·919
7	·044	·294	·544	·794	28	·175	·425	·675	·925
8	·050	·300	·550	·800	29	·181	·431	·681	·931
9	·056	·306	·556	·806	30	·187	·437	·687	·937
10	·062	·312	·562	·812	31	·194	·444	·694	·944
11	·069	·319	·569	·819	32	·200	·450	·700	·950
12	·075	·325	·575	·825	33	·209	·456	·706	·956
13	·081	·331	·581	.831	34	·212	·462	·712	·962
14	·087	·337	·587	·837	35	·216	·469	·719	·969
15	·094	·344	·594	·844	36	·225	·475	·725	·975
16	·100	·350	·600	·850	37	·231	·481	·731	·981
17	·106	·356	·606	·856	38	·237	·487	·737	·987
18	·112	·362	·612	·862	39	·244	·494	·744	·994
19	.119	·369	·619	·869	40	·250	·500	·750	1·000
20	·125	·375	·625	·875					

PARISH OF SANDBACH (DET.)

IN THE

COUNTY OF CHESTER.

HUNDRED OF NORTHWICH.

INDEX TO TOWNSHIPS.

Township of	Area in Acres.	Page.
Blackden	749·175	6
Church Hulme	904·581	20
Cotton	375·268	19
Cranage	1968·846	11
Goostrey-cum-Barnshaw	1795·353	1
Leese	410·744	9
Rudheath (Detached, No. 4)	139·693	10
Rudheath (Detached, No. 5)	7·146	11
Rudheath (Detached, No. 6)	67·886	11
Twemlow	884·648	17
Total area of the detached portion—	7303·340	

PARISH OF SANDBACH (DETACHED),

IN THE

COUNTY OF CHESTER—(MID DIVISION).

HUNDRED OF NORTHWICH.

No. on Plan.	Area in Acres.	Remarks.
		TOWNSHIP OF GOOSTREY-CUM-BARNSHAW.
1	7·769	Wood, &c.
2	9·120	Pasture, &c.
3	9·134	Arable, &c.
4	4·542	Arable, &c.
5	·171	Pond.
6	10·789	Arable, &c.
7	4·387	Arable.
8	4·019	Arable, waste, &c.
9	7·321	Arable.
10	·103	Pond.
11	10·543	Arable, &c.
12	·742	Pasture.
13	·181	Stackyard.
14	1·285	Houses, yard, gardens, orchard, &c.
15	·162	Pond.
16	·081	Pond.
17	15·790	Arable.
18	·740	Waste, &c.
19	8·667	Arable, &c.
20	7·683	Wood, &c.
21	4·820	Arable.
22	6·116	Arable, &c.
23	6·117	Arable, wood, &c.
24	3·896	Wood, &c.
25	12·971	Arable.
26	8·573	Arable.
27	8·016	Arable.
28	11·905	Arable, &c.
29	1·211	Brushwood and waste.
30	1·762	Road.
31	·718	Wood, &c.
32	13·700	Arable, &c.
33	11·267	Arable, &c.
34	·232	Ponds.
35	3·053	Arable.
36	·098	Pond.
37	8·061	Arable, waste, &c.
38	·105	Pond.
39	3·632	Arable.
40	5·386	Arable.
41	14·692	Pasture and waste.
42	1·910	Rough pasture.
43	1·859	Wood, &c.
44	12·920	Arable.
45	·705	Houses, yards, gardens, &c.
46	1·278	Orchard, stackyard, &c.
47	·352	Stackyard.
48	3·392	Arable, waste, &c.
49	·175	Pond.
50	·124	Pond.
51	11·354	Arable and garden.
52	1·970	Arable.
53	·979	Houses, gardens, pasture, &c.
54	·147	Pond.
55	·128	Pond.
56	·140	Brushwood.
57	·246	Pond.
58	·446	Wood, &c.
59	3·451	Arable.
60	·596	Wood.
61	5·953	Arable, &c.
62	3·592	Arable.
63	4·988	Arable.
64	3·372	Arable.
65	5·792	Arable, wood, and waste.
66	3·431	Arable.
67	3·824	Arable, &c.
68	2·470	Arable.
69	4·990	Arable, &c.
70	·160	Pond.

No. on Plan.	Area in Acres.	Remarks.	No. on Plan.	Area in Acres.	Remarks.
71	·375	Pond.	120	1·795	Pasture.
72	·366	Stackyard.	121	·528	Waste, &c.
73	6·422	Arable, &c.	122	11·421	Arable and waste.
74	·120	Pond.	123	2·040	Arable.
75	·212	Osier bed, &c.	124	9·462	Arable.
76	2·844	Arable, &c.	125	6·792	Arable, &c.
77	4·256	Pasture.	126	·291	Orchard.
78	5·546	Arable.	127	·485	Houses, waste, garden, &c.
79	18·337	Arable, &c.			
80	6·520	Arable, &c.	128	1·872	Arable.
81	5·499	Arable, &c.	129	·183	Pond.
82	·571	Wood.	130	·104	Pond.
83	3·365	Arable, &c.	131	6·215	Arable.
84	·533	Wood.	132	·559	Wood, &c.
85	8·720	Arable.	133	·265	Ponds.
86	1·146	Wood.	134	7·405	Arable.
87	6·647	Arable.	135	·549	Osier bed.
88	6·584	Arable, &c.	136	14·367	Arable.
89	·399	Wood.	137	11·059	Arable.
90	26·497	Arable, &c.	138	8·546	Arable, &c.
91	2·863	Arable.	139	·191	Pond.
92	14·339	Arable, &c.	140	·153	Pond.
93	·649	Waste, &c.	141	6·956	Arable.
94	2·264	Arable, &c.	142	6·163	Pasture.
95	2·715	Arable, &c.	143	5·239	Pasture.
96	1·006	Arable.	144	7·661	Arable, &c.
97	3·564	Arable, sandpit, &c.	145	6·560	Arable.
98	1·477	Arable, &c.	146	26·457	Arable, &c.
99	8·126	Wood, heathy pasture, &c.	147	·118	Pond.
			148	5·747	Wood.
100	2·819	Arable.	149	·124	Pond.
101	·493	Houses, garden, stackyard, &c.	150	5·629	Rough pasture and furze.
102	1·112	Arable, &c.	151	1·667	Wood.
103	1·808	Arable.	152	·113	Pond.
104	7·664	Arable.	153	·060	Pond.
105	1·137	Waste, &c.	154	9·189	Arable.
106	4·892	Pasture, &c.	155	·075	Pond.
107	9·933	Arable.	156	·280	Wood.
108	9·713	Arable, &c.	157	·119	Pond,
109	2·320	Pasture, &c.	158	16·333	Arable, &c.
110	·547	Houses, stackyard, &c.	159	·211	Pond.
111	·377	Houses, yards, garden, &c.	160	6·402	Arable, &c.
			161	·145	Ponds.
112	6·106	Arable, &c.	162	·285	Wood, &c.
113	2·416	Arable.	163	5·118	Arable, &c.
114	1·489	Arable, waste, &c.	164	6·163	Arable.
115	2·675	Pasture.	165	16·866	Pasture, waste, &c.
116	1·465	Arable, &c.	166	·536	Wood, &c.
117	3·565	Arable.	167	5·463	Arable, &c.
118	1·304	Arable.	168	·934	Pasture, &c.
119	1·784	Pasture, &c.	169	8·296	Arable, pasture, &c.

No. on Plan.	Area in Acres.	Remarks.
170	·693	Houses, yards, gardens, &c.
171	1·066	Houses, yards, &c.
172	9·909	Arable, &c.
173	·486	Ponds.
174	·953	Pasture, wood, garden, &c.
175	·286	Waste, &c.
176	·088	Waste.
177	·554	Mill dam.
178	·126	Pond.
179	5·084	Arable.
180	·111	Pond.
181	12·951	Arable, &c.
182	4·958	Arable, &c.
183	8·223	Arable, &c.
184	·100	Pond.
185	·214	Pond.
186	·099	Pond.
187	4·734	Arable.
188	8·689	Arable, &c.
189	12·229	Arable, &c.
190	·102	Pond.
191	·155	Pond.
192	·172	Wood.
193	14·132	Arable, &c.
194	1·057	Wood.
195	25·556	Arable.
196	15·804	Arable, &c.
197	16·205	Arable, &c.
198	1·780	Pasture, &c.
199	1·793	Wood.
200	13·888	Arable.
201	·444	Road.
202	·379	Waste.
203	1·073	Houses, garden, orchard, waste, &c.
204	·153	Pond.
205	1·296	Houses, waste, stackyard, &c.
206	7·834	Arable, &c.
207	·360	Pond.
208	6·630	Pasture, &c.
209	15·418	Arable.
210	28·786	Arable.
211	7·893	Arable.
212	·127	Pond.
213	·257	Pond.
214	12·858	Arable, sandpit, &c.
215	21·093	Arable.
216	13·264	Arable, &c.
217	·165	Dung pit.
218	1·212	Houses, yard, garden, orchards, &c.
219	·670	Road.
220	·218	Furze.
221	2·340	Arable.
222	4·441	Road.
223	3·310	Arable, &c.
224	17·140	Arable.
225	4·787	Arable, &c.
226	3·933	Arable, &c.
227	·102	Pond.
228	4·931	Arable, &c.
229	·283	Pond.
230	7·995	Arable, &c.
231	·236	Ponds.
232	10·581	Arable, &c.
233	·198	Pond.
234	1·067	Pasture, &c.
235	1·084	Pasture, &c.
236	5·780	Arable.
237	·617	Ponds.
238	5·957	Arable, &c.
239	·098	Pond.
240	·101	Pond.
241	10·773	Arable.
242	3·853	Arable.
243	5·771	Arable.
244	6·811	Arable, &c.
245	7·214	Arable.
246	8·544	Arable and wood.
247	3·305	Arable and waste.
248	·392	Stackyard, gardens, &c.
249	3·120	Arable, &c.
250	·333	Ponds.
251	·232	Wood, &c.
252	5·192	Arable.
253	6·259	Arable.
254	4·175	Arable, &c.
255	4·890	Arable, &c.
256	·276	Houses, garden, &c.
257	4·120	Arable, &c.
258	·809	Road.
259	3·639	Arable.
260	2·161	London and North-Western Railway.
261	5·065	Arable, pasture, &c.
262	·172	Nursery.
263	·556	Arable.
263a	·170	House and garden.
264	3·115	Arable.
265	3·389	Wood, heathy pasture, &c.

No. on Plan.	Area in Acres.	Remarks.	No. on Plan.	Area in Acres.	Remarks.
266	2·628	Arable.	314	·840	Arable.
267	6·371	Heathy pasture, &c.	315	·848	Arable, &c.
268	16·420	Wood, heathy pasture, &c.	316	1·298	Arable.
			317	1·106	Arable.
269	5·303	Arable, &c.	318	·444	Houses, gardens, orchard, &c.
270	1·398	Arable.			
271	6·149	Arable.	319	·449	Houses, gardens, &c.
272	1·062	Road.	320	·761	Arable.
273	7·588	Wood, &c.	321	2·361	Arable, &c.
274	4·418	Arable.	322	·678	Houses, gardens, &c.
275	1·516	Road.	323	·671	Arable.
276	3·075	Arable, &c.	324	1·338	Arable.
277	3·111	Arable, &c.	325	1·080	Arable.
278	3·696	Arable.	326	1·694	Houses, gardens, &c.
279	2·819	Arable, &c.	327	·289	Arable.
280	1·472	Arable.	328	·723	Arable and houses.
281	·721	Road.	329	1·115	Arable.
282	1·839	Pasture.	329a	·230	Houses and gardens.
283	·750	Houses, gardens, &c.	330	·671	Arable.
284	·442	Pasture and stackyard.	331	2·167	Arable.
285	4·411	Arable, &c.	332	·925	Arable.
286	1·474	Arable, &c.	333	1·789	Arable.
287	·380	Arable.	334	3·990	Road.
288	2·898	Arable, &c.	335	1·336	Arable, &c.
289	3·835	Arable, &c.	336	·547	Road.
290	1·434	Arable.	336a	·336	Houses, garden, &c.
291	·700	Arable.	337	1·565	Arable.
292	2·491	Arable.	338	3·257	Arable, &c.
293	1·908	Arable.	339	2·433	Arable.
294	2·192	Arable.	340	11·106	Arable, &c.
295	3·328	Arable.	341	2·833	Arable.
296	3·793	Arable, &c.	342	1·515	Arable.
297	·166	Pond.	342a	·210	Houses, garden, &c.
298	2·261	Arable, &c.	343	3·373	Arable.
299	4·116	Arable.	344	2·012	Arable.
300	2·091	Arable.	345	6·399	Arable.
301	·355	Houses, yard, garden, &c.	346	·252	Wood.
			347	·555	Road.
302	·502	Garden.	348	·549	Arable.
303	2·220	Arable.	349	·348	Pasture, &c.
304	·208	Wood.	350	7·389	Arable, pasture, wood, &c.
305	·394	Furze, &c.			
306	·279	Wood.	351	3·332	Arable, &c.
307	2·185	Arable, heathy pasture, and furze.	352	2·016	Arable.
			353	4·409	Arable, &c.
308	10·899	Arable, &c.	354	2·237	Arable.
309	3·328	Arable.	354a	·404	Pasture, &c.
310	·892	Arable.	355	4·092	Arable.
310a	·150	House and garden.	356	1·809	Arable, &c.
311	·792	Arable.	357	·721	Houses, yards, garden, &c.
312	1·468	Arable.			
313	1·180	Arable, &c.	358	1·415	Arable.

No. on Plan.	Area in Acres.	Remarks.	No. on Plan.	Area in Acres.	Remarks.
359	2·932	Arable, &c.	405	·729	Stream.
360	·832	Houses, garden, pasture, stackyard, &c.	406	1·937	Osier bed.
			407	2·538	Arable.
361	·309	Ponds.	408	8·166	Arable, &c.
362	·999	Arable, &c.	409	3·040	Arable.
363	8·452	Arable, &c.	410	4·248	Arable.
364	2·846	Arable.	411	·962	Houses, yards, gardens, &c.
365	8·761	Arable, &c.			
366	·139	Stackyard.	412	·762	Houses, gardens, &c.
367	·295	Stackyard.	413	1·462	Arable.
368	·555	Houses, yards, &c.	414	·661	Houses, gardens, &c.
369	·120	Pond.	415	·201	Houses, garden, &c.
370	·713	Houses, garden, ornamental ground, stackyard, &c.	416	1·266	Arable.
			417	2·390	Arable.
			418	1·891	Arable.
371	1·743	Osier bed, brushwood, &c.	419	2·410	Arable.
			420	6·046	Arable, &c.
372	11·538	Arable.	421	2·582	Arable.
373	11·177	Arable, &c.	422	6·709	Arable, &c.
374	·097	Pond.	423	·095	Pond.
375	6·938	Arable, &c.	424	4·661	Arable.
376	·729	Wood, marsh, &c.	425	5·041	Arable, wood, &c.
377	6·567	Arable, &c.	426	7·175	Arable, &c.
378	2·612	Arable.	427	·091	Pond.
379	15·770	Arable, &c.	428	10·280	Arable.
380	10·887	Arable, &c.	429	·102	Pond.
381	·233	Ponds.	430	·314	Wood.
382	·110	Waste.	431	1·252	Wood.
383	9·500	Arable, &c.	432	5·836	Arable, &c.
384	20·216	Pasture, &c.	433	7·394	Arable, &c.
385	1·729	Arable, &c.	434	·138	Pond.
386	1·363	Arable.	435	·099	Pond.
387	2·193	Arable, &c.	436	·654	Houses, yard, gardens, &c.
388	·179	Waste.			
389	3·110	Arable, &c.	437	·960	Houses, yards, garden, &c.
390	4·931	Road.			
391	3·625	Arable.	438	·251	Stackyard.
392	1·750	Arable, &c.	439	9·544	Arable.
393	2·630	Arable, &c.	440	·349	Road.
394	·308	Houses, gardens, &c.	441	·620	Arable, house, and garden.
395	2·833	Arable, &c.			
396	·458	Houses and garden.	442	·876	Arable, &c.
396a	1·058	Road.	443	·777	Arable, &c.
397	·127	Pond.	444	1·541	Pasture.
398	4·692	Arable, &c.	445	1·597	Arable.
399	·376	Houses, yards, garden, &c.	446	4·474	Wood, &c.
			447	1·017	Wood, &c.
400	·470	Orchard.	448	1·203	Arable, &c.
401	2·369	Arable.	449	1·449	Arable.
402	1·401	Arable, &c.	450	·452	Arable.
403	2·226	Wood and marsh.	451	·498	Pasture, houses, garden, &c.
404	2·814	Wood and marsh.			

No. on Plan.	Area in Acres.	Remarks.
452	·866	Arable.
453	1·398	Houses, graveyard, gardens, &c.
453a	·450	Garden.
454	26·326	Arable.
454a	·150	House and yard.
455	30·118	Arable, &c.
456	9·358	Arable.
457	4·464	Arable.
458	12·846	Arable.
459	1·220	Arable, &c.
	1795·353	

RECAPITULATION.

1758·931	Land.
22·855	Roads.
2·161	Railways.
11·406	Water.
1795·353	Total area of the Township of Goostrey-cum-Barnshaw.

TOWNSHIP OF BLACKDEN.

No. on Plan.	Area in Acres.	Remarks.
1	·846	Arable.
2	1·037	Arable.
3	·713	Pasture.
4	·191	Pasture.
5	·205	House, garden, &c.
6	·498	Rough pasture.
7	·604	Arable and rough pasture.
8	·207	Road.
9	·861	Pasture.
10	·690	Pasture, houses, gardens, orchard, &c.
11	·502	Pasture, orchard, and garden.
12	1·026	Arable, &c.
13	·802	Arable.
14	·647	Arable.
15	·956	Arable.
16	·607	Arable.
17	2·630	Road.
18	·924	Arable.
19	·813	Arable.
20	·890	Arable.
21	·230	Houses and garden.
22	·623	Arable.
23	·523	Arable.
24	·615	Arable, houses, and garden.
25	·541	Arable.
26	1·387	Arable.
27	·216	Houses, yard, garden, &c.
28	1·127	Arable, &c.
29	4·144	Arable.
30	4·269	Arable.
31	5·767	Arable, &c.
32	1·491	Arable.
33	2·556	Arable.
34	6·362	Arable.
35	2·742	Arable, houses, &c.
36	2·832	Arable.
37	1·838	Arable.
38	·126	Pond.
39	·504	Wood, &c.
40	9·602	Arable.
41	·340	Pasture, house, garden, &c.
42	·298	Pasture, &c.
43	1·747	Arable, &c.
44	·518	Pasture.
45	4·588	Heathy pasture and wood.
46	4·688	Arable.
47	6·746	Arable, &c.
48	4·869	Arable, &c.
49	·925	Arable.
50	·275	Road.
51	·598	Arable.
52	1·294	Arable.
53	·301	House and garden.
54	1·167	Arable.
55	5·812	Arable.
56	3·766	Arable, &c.
57	2·370	Arable, &c.
58	·197	Road.
59	·850	Road.
60	3·410	Arable.
61	·506	Arable.
62	1·517	Sandpit, marsh, &c.

PARISH OF SANDBACH (DETACHED).

No. on Plan.	Area in Acres.	Remarks.	No. on Plan.	Area in Acres.	Remarks.
63	2·072	Arable.	107	3·445	Arable.
64	4·673	Arable.	108	·563	Wood.
65	2·182	Arable, house, stack-yard, &c.	109	2·536	Arable.
			110	1·311	Arable.
66	·485	Road.	111	2·639	Arable.
67	6·944	Rough pasture, &c.	112	4·182	Arable.
68	3·493	Wood.	113	·389	Ponds.
69	1·483	Road.	114	3·106	Arable, &c.
70	3·469	Arable.	115	7·646	Arable.
71	3·116	Arable.	116	1·212	Wood, &c.
72	5·964	Arable, &c.	117	·310	Wood.
73	·569	Wood, &c.	118	1·426	Road.
74	6·091	Arable, &c.	119	·763	Wood, &c.
75	·785	Arable.	120	5·284	Arable, &c.
76	·223	Houses and garden.	121	9·163	Arable, &c.
77	1·403	Pasture, &c.	122	·119	Pond.
78	1·026	Arable.	123	·622	Wood, &c.
79	1·261	Road.	124	·178	Pond.
80	·916	Wood, &c.	125	4·479	Arable, &c.
81	3·130	Arable.	126	·322	Wood, &c.
82	1·779	Arable and waste.	127	15·803	Arable, &c.
83	14·114	London and North Western Railway (part of).	128	·403	Wood, &c.
			129	·161	Pond.
			130	·080	Pond.
84	5·352	Arable.	131	9·485	Arable, &c.
85	7·062	Arable, &c.	132	·101	Pond.
86	3·861	Arable.	133	·163	Pond.
87	1·115	Houses, garden, pasture, &c.	134	5·045	Arable.
			135	·140	Pond.
88	4·715	Arable, &c.	136	·196	Pond.
89	1·978	Arable.	137	·124	Pond.
90	·587	Wood.	138	·162	Pond.
91	11·796	Arable, waste, pasture, &c.	139	·140	Ponds.
			140	·188	Ponds.
92	3·414	Wood, pasture, &c.	141	11·730	Arable, &c.
93	·238	Pasture, &c.	142	·119	Pond.
94	1·429	Arable.	143	18·856	Pasture, &c.
95	·432	Arable, &c.	144	4·515	Arable, &c.
96	1·205	Arable, &c.	145	1·116	Arable.
96a	·430	Houses, yard, garden, &c.	146	1·853	Houses, garden, orchard, yards, &c.
97	·868	Arable.	147	8·152	Arable.
98	·919	Houses, waste, garden, &c.	148	9·531	Arable, &c.
			149	3·720	Arable, &c.
99	3·736	Road.	150	·382	Wood, &c.
100	·268	Orchard.	151	4·948	Wood, pasture, &c.
101	·423	Pasture.	152	1·572	Wood, &c.
102	·605	Pond.	153	6·834	Arable, &c.
103	·386	Wood.	154	3·338	Arable.
104	2·315	Arable, &c.	155	·754	Pasture, &c.
105	2·196	Arable.	156	8·448	Arable.
106	3·122	Arable.	157	1·073	Osier bed.

No. on Plan	Area in Acres.	Remarks.	No. on Plan.	Area in Acres.	Remarks.
158	2·828	Wood, &c.	206	·134	Pond.
159	·858	Houses, gardens, &c.	207	7·206	Arable.
160	2·844	Arable.	208	·921	Wood, &c.
161	1·557	Pasture.	209	·182	Pond.
162	4·264	Pasture, &c.	210	8·831	Arable.
163	1·652	Arable and garden.	211	6·396	Arable, &c.
164	·527	Houses, gardens, &c.	212	2·029	Arable.
165	1·145	Arable.	213	1·854	Arable, &c.
166	3·862	Pasture, &c.	214	3·467	Arable, &c.
167	4·363	Arable.	215	6·822	Arable.
168	2·427	Arable.	216	·099	Pond.
169	·573	Houses, gardens, &c.	217	·395	Wood, &c.
170	·540	Houses, waste, gardens, &c.	218	·214	Pond.
			219	9·782	Wood, &c.
171	11·312	Arable, &c.	220	7·479	Arable, &c.
172	·467	Arable.	221	·413	Wood.
173	·241	Wood, &c.	222	2·981	Wood.
174	15·561	Arable.	223	3·320	Arable, &c.
175	11·495	Arable.	224	4·228	Arable, &c.
176	·363	Orchard, &c.	225	1·369	Arable.
177	1·093	Houses, waste, garden, &c.	226	6·737	Arable.
			227	5·914	Arable, &c.
178	·242	Stackyard.	228	6·653	Arable, &c.
179	5·794	Arable, waste, &c.	229	2·504	Arable, &c.
180	1·676	Wood, &c.	230	2·196	Arable, &c.
181	·148	Pond.	231	2·166	Arable.
182	8·201	Pasture, &c.	232	6·073	Arable, &c.
183	1·640	Wood, &c.	233	6·301	Arable, &c.
184	12·119	Arable, &c.	234	·320	Pond.
185	3·689	Wood, waste, &c.	235	·662	Waste, &c.
186	7·526	Arable, &c.	236	·344	Pond.
187	·082	Pond.	237	5·647	Arable.
188	5·176	Arable, &c.	238	5·879	Arable.
189	5·895	Arable, &c.	239	·306	Orchard & stackyard.
190	2·903	Houses, garden, ornamental ground, wood, &c.	240	·576	Road.
			241	·288	Houses, garden, &c.
			242	3·989	Arable.
191	·095	Pasture.	243	1·404	Pasture, &c.
192	·341	Pond.	244	·187	House, garden, &c.
193	·551	Wood.	245	3·036	Orchard, &c.
194	·826	Arable.	246	·610	Wood, &c.
195	·165	Wood.	246a	·408	Garden.
196	34·393	Pasture, &c.	247	4·120	Arable.
197	·081	Wood.	248	2·187	Arable.
198	4·890	Arable.	249	·096	Pond.
199	·288	Wood.	250	6·578	Arable, &c.
200	·092	Pond.	251	2·516	Road.
201	·200	Ponds.	252	8·803	Arable, &c.
202	2·881	Arable.	253	·121	Pond.
203	6·417	Arable, &c.	254	3·348	Arable, &c.
204	·298	Pond.	255	1·863	Arable.
205	6·072	Arable, &c.	256	·252	Houses, gardens, &c.

No. on Plan.	Area in Acres.	Remarks.
257	3·600	Arable, &c.
258	1·608	Arable, &c.
259	·725	Arable.
	749·175	

RECAPITULATION.

713·757	Land.
15·642	Roads.
14·114	Railways.
5·662	Water.
749·175	Total area of the Township of Blackden.

TOWNSHIP OF LEESE.

No. on Plan.	Area in Acres.	Remarks.
1	·974	Arable.
2	·261	House, orchard, ornamental ground, &c. (part of).
3	·538	Houses, garden, &c.
4	·590	House, garden, &c.
5	3·255	Arable.
6	3·179	Arable.
7	·457	Houses, garden, orchard, yard, &c.
8	2·366	Arable.
9	·348	Pasture, &c.
10	6·763	Arable, &c.
11	6·010	Arable, house, marsh, &c.
11a	·060	School and yard.
12	3·769	Road.
13	6·481	Arable, &c.
14	·257	Pond.
15	4·288	Arable, &c.
16	6·583	Arable.
17	4·211	Arable, &c.
18	3·551	Arable, &c.
19	4·026	Arable, &c.
20	1·961	Arable.
21	2·091	Wood, &c.
22	5·007	Arable, &c.
23	6·786	Arable.
24	1·123	Waste, &c.
25	5·455	Arable, &c.
26	·596	Waste.
27	·895	Arable.
28	2·811	Arable.
29	4·015	Arable.
30	3·902	Arable.
31	3·444	Arable.
32	·139	Pond.
33	·160	Pond.
34	6·706	Arable.
35	10·876	Arable.
36	·984	Arable.
37	2·282	Arable.
38	2·250	Arable, &c.
39	5·204	Arable.
40	6·591	Arable, &c.
41	9·425	Arable.
42	7·557	Pasture.
43	8·123	Arable.
44	1·525	Arable.
45	5·975	Arable, &c.
46	9·739	Arable.
47	1·506	Houses, waste, garden, stackyard, &c.
48	·615	Waste, &c.
49	·533	Pond.
50	2·511	Arable.
51	16·917	Arable, &c.
52	3·517	Arable.
53	·833	Arable, &c.
54	5·288	Arable.
55	3·814	Arable.
56	3·466	Arable.
57	4·641	Arable.
58	1·325	Road.
59	3·069	Arable.
60	4·027	Arable.
61	6·211	Arable, &c.
62	1·376	Arable.
63	2·167	Arable.
64	1·295	Arable and house.
65	·101	Waste.
66	·677	Houses, gardens, &c.
67	·355	Houses, gardens, and arable.
68	5·805	Arable.
69	8·620	Arable, &c.
70	·911	Houses, stackyard, gardens, &c.
71	·310	Orchard.

No. on Plan.	Area in Acres.	Remarks.
72	1·001	Houses, stackyard, garden, &c.
73	5·466	Arable.
74	·509	Orchard.
75	7·055	Arable.
76	2·688	Road.
77	7·491	Arable.
78	·299	Waste, &c.
79	3·706	Arable.
80	·873	Houses, garden, orchards, &c.
81	1·119	Arable.
82	·283	Pond.
83	·424	Waste, &c.
84	·302	Pond.
85	6·914	Arable, &c.
86	2·774	Arable, &c.
87	2·070	Arable, claypit, &c.
88	6·413	Arable and waste.
89	10·145	Arable, &c.
90	8·904	Arable, &c.
91	1·145	Waste.
92	·714	River Dane (part of).
93	1·098	Arable.
94	1·804	Arable.
95	6·852	Arable.
96	1·573	Road.
97	2·022	Arable.
98	·937	Houses, gardens, orchard, waste, &c.
99	4·966	Arable.
100	5·341	Arable.
101	8·983	Arable, &c.
102	4·986	Arable, &c.
103	·116	Pond.
104	13·674	Arable, &c.
105	4·478	Arable.
106	·113	Pond.
107	4·967	Arable, &c.
108	5·348	Arable, &c.
109	5·885	Arable, &c.
110	7·010	Arable.
111	6·817	Pasture, &c.
	410·744	

RECAPITULATION.

Area in Acres.	Remarks.
398·772	Land.
9·355	Roads.
2·617	Water.
410·744	Total area of the Township of Leese.

TOWNSHIP OF RUDHEATH (DETACHED, No. 4).

No. on Plan.	Area in Acres.	Remarks.
1	3·217	Arable.
2	·302	Houses, garden, &c.
3	1·176	Arable, &c.
4	1·263	Arable.
5	6·547	Arable, &c.
6	·139	Pond.
7	7·811	Arable, &c.
8	·077	Pond.
9	·397	Arable.
10	3·453	Arable.
11	3·300	Arable, &c.
12	·225	Marsh.
13	·138	Pond.
14	·871	House, waste, &c.
15	2·920	Arable.
16	·493	Orchard.
17	·816	Houses, gardens, &c.
18	·510	Road.
19	5·249	Arable, &c.
20	1·194	Road.
21	1·018	Arable, &c.
22	·112	Road.
23	1·977	Arable.
24	1·015	Arable, &c.
25	2·455	Arable.
26	10·045	Arable, &c.
27	6·220	Arable, &c.
28	5·304	Arable, &c.
29	1·102	Rough pasture, furze, &c.
30	3·572	Arable.
31	1·044	Wood, &c.
32	6·758	Arable, &c.
33	5·495	Arable.
34	2·708	Arable.

No. on Plan.	Area in Acres.	Remarks.
35	2·534	Arable and sandpits.
36	7·020	Arable, &c.
37	1·267	Road.
38	2·348	Arable.
39	1·952	Arable.
40	2·087	Arable.
41	2·695	Arable.
42	5·048	Arable.
43	7·304	Arable.
44	6·003	Arable, &c.
45	3·832	Arable.
46	1·483	Arable.
47	·067	Arable.
48	1·542	Arable.
49	·655	Houses, gardens, &c.
50	2·750	Arable.
51	·128	Arable.
52	2·055	Arable.
	139·693	

RECAPITULATION.

136·256	Land.
3·083	Roads.
·354	Water.
139·693	Area of the Township of Rudheath (Detached, No. 4).

TOWNSHIP OF RUDHEATH (DETACHED, Do. 5).

1	3·575	Arable.
2	3·571	Arable, &c.
	7·146	Area of the Township of Rudheath (Detached, No. 5).

TOWNSHIP OF RUDHEATH (DETACHED, No. 6).

1	6·252	Arable.
2	1·469	Wood.
3	10·032	Arable, &c.
4	·169	Pond.
5	7·405	Arable.
6	·146	Pond.
7	10·381	Arable.
8	·336	Ponds.
9	·462	Wood.
10	·158	Pond.
11	·178	Pond.
12	8·502	Arable.
13	11·996	Arable, &c.
14	5·783	Arable.
15	4·617	Arable.
	67·886	

RECAPITULATION.

66·899	Land.
·987	Water.
67·886	Area of the Township of Rudheath, (Detached, No. 6).

TOWNSHIP OF CRANAGE.

1	1·736	Arable.
2	3·319	Arable.
3	·548	Orchard.
4	·514	Houses, stackyard, garden, &c.
5	·310	Waste.
6	3·434	Arable, &c.
7	3·902	Arable.
8	1·940	Arable.
9	2·153	Arable.
10	2·960	Arable.
11	22·989	Wood.
12	·159	Road.
13	2·139	Arable.
14	3·777	Arable.
15	·155	Pond.
16	11·427	Arable.
17	·102	Pond.

No. on Plan.	Area in Acres.	Remarks.	No. on Plan.	Area in Acres.	Remarks.
18	5·022	Arable.	69	2·476	Arable.
19	1·553	Houses, orchard, pasture, &c.	70	4·040	Arable.
			71	5·942	Arable.
20	7·678	Arable, &c.	72	4·999	Road.
21	2·997	Arable, &c.	73	2·015	Arable.
22	·420	Houses and garden.	74	3·732	Arable.
23	2·817	Arable.	75	1·101	Houses, yards, orchard, &c.
24	4·954	Arable, &c.			
25	·100	Pond.	76	2·917	Arable.
26	4·964	Arable.	77	1·971	Arable.
27	2·612	Arable.	78	2·670	Arable.
28	9·822	Arable, &c.	79	3·238	Arable.
29	·179	Pond.	80	6·675	Arable.
30	7·454	Arable.	81	6·765	Arable.
31	·125	Ponds.	82	4·152	Arable.
32	10·174	Arable.	83	2·219	Arable.
33	·321	Pond.	84	3·593	Arable.
34	7·682	Arable, &c.	85	3·459	Arable.
35	·260	Pond.	86	3·424	Arable.
36	6·844	Arable, &c.	87	2·126	Pasture.
37	7·606	Arable, &c.	88	5·537	Arable.
38	·128	Pond.	89	1·052	Houses, gardens, pasture, &c.
39	9·308	Arable, wood, &c.			
40	4·707	Arable.	90	·515	Pasture, &c.
41	3·403	Arable.	91	5·167	Arable.
42	4·232	Arable, &c.	92	13·100	Arable.
43	3·615	Wood, &c.	93	·528	Houses, garden, orchard, &c.
44	5·702	Arable.			
45	6·341	Arable.	94	3·716	Arable.
46	·371	Road.	95	3·887	Arable.
47	·534	House, gardens, &c.	96	1·331	Furze, &c.
48	·486	Houses, stackyard, &c.	97	5·510	Arable.
49	12·303	Arable, &c.	98	3·686	Arable.
50	7·737	Arable, &c.	99	3·642	Arable.
51	6·272	Arable.	100	1·363	Road.
52	1·307	Arable, &c.	101	2·315	Pasture.
53	3·161	Arable, &c.	102	3·481	Arable.
54	4·054	Arable, &c.	103	·207	Garden.
55	4·172	Arable, &c.	104	3·581	Arable.
56	·100	Pond.	105	1·172	Arable.
57	3·662	Arable, &c.	105a	·240	Houses, garden, &c.
58	8·621	Arable, &c.	106	1·184	Arable.
59	·308	Pond.	107	1·749	Heathy pasture.
60	·274	Arable.	108	4·628	Heathy pasture, trees, &c.
61	3·772	Arable.			
62	6·201	Arable.	109	·552	Wood.
63	2·200	Pasture.	110	1·156	Furze, &c.
64	·225	Houses, garden, &c.	111	8·641	Wood, heathy pasture, &c.
65	3·083	Arable.			
66	5·306	Arable.	111a	1·193	Road.
67	6·835	Arable.	112	7·885	Wood, &c.
68	9·079	Arable.	113	1·218	Arable.

No. on Plan.	Area in Acres.	Remarks.
113a	·210	House and gardens.
114	2·420	Wood, &c.
115	15·706	Arable, &c.
116	·866	Arable, &c.
117	1·582	Arable, &c.
118	1·027	Arable.
119	·987	Arable, wood, &c.
120	·101	Road.
121	·655	Arable, &c.
122	1·581	Arable, &c.
123	·862	Pasture, &c.
123a	·200	House and gardens.
124	1·326	Arable.
125	1·092	Houses, stackyard, gardens, &c.
126	1·530	Arable.
127	1·117	Arable.
128	1·462	Waste, &c.
129	1·716	Road.
130	2·040	Wood, &c.
131	·695	Road.
132	4·933	Arable.
133	4·607	Arable.
133a	1·041	Road.
134	·233	Furze.
135	1·489	Wood.
136	1·130	Arable, &c.
137	3·603	Wood, waste, &c.
138	·629	Wood.
139	11·788	Wood, &c.
140	1·703	Waste, furze, &c.
141	7·646	Heathy pasture and trees.
142	2·015	Arable.
143	10·735	Heathy pasture, &c.
143a	·190	House and garden.
144	10·320	Wood.
145	20·033	Furze, heathy pasture, &c.
146	14·807	Arable.
147	10·247	Heathy pasture, trees, &c.
148	1·257	Arable.
149	1·371	Arable.
150	2·320	Arable, &c.
151	1·118	Arable.
152	·649	Arable, houses, gardens, yards, &c.
153	26·248	Wood, heathy pasture, &c.
154	11·972	Heathy pasture, &c.
155	·783	Arable.
156	1·530	Arable.
157	·728	Arable.
158	·447	Pasture, houses, garden, &c.
159	3·862	Wood.
160	6 528	Arable.
161	8·639	Arable.
162	18·645	Arable, &c.
163	8·227	Arable.
164	7·411	Arable.
165	8·044	Road.
166	·864	Arable and wood.
166a	·330	House, garden, &c.
167	·691	Arable, house, garden, orchard, &c.
168	·553	Arable, &c.
169	1·561	Arable.
170	1·542	Arable.
171	9·638	Arable, &c.
172	7·101	Arable.
173	·256	Houses, gardens, orchard, &c.
174	1·047	Arable.
175	6·727	Arable.
176	2·169	Furze.
177	7·202	Arable.
178	1·503	Road.
179	8·023	Arable.
180	2·354	Pasture.
181	1·369	Arable.
182	·500	Houses, gardens, &c.
183	7·109	Arable, &c.
184	13·931	Arable, pasture, &c.
185	1·150	Houses, garden, ornamental ground, yards, &c.
186	·690	Pond.
187	12·198	Arable, wood, &c.
188	·543	Orchard.
189	1·508	Orchard.
190	6·811	Arable, &c.
191	1·005	Arable.
192	·751	Arable.
193	1·069	Arable.
194	6·078	Arable, &c.
195	·770	Arable, &c.
196	·276	Houses, gardens, pasture, &c.
197	1·373	Pasture.
198	1·425	Arable.
199	·530	Houses, garden, pasture, &c.

No. on Plan.	Area in Acres.	Remarks.	No. on Plan.	Area in Acres.	Remarks.
200	·719	Arable, house, and garden.	247	·820	Furze, &c.
201	3·031	Arable.	248	6·731	Arable.
202	·368	Pasture.	249	·108	Wood.
203	·730	Arable.	250	67·421	Wood, heathy pasture, &c.
204	·378	Houses, garden, &c.	251	7·202	Arable, &c.
205	·428	Arable.	252	6·897	Wood.
206	·463	Houses, garden, orchard, &c.	253	1·650	Arable.
207	·962	Arable.	254	1·676	Arable.
208	·640	Houses, gardens, &c.	255	2·305	Arable.
209	·544	Houses, gardens, &c.	256	·646	Arable, &c.
210	1·684	Arable.	257	5·567	Arable.
211	·709	Arable.	258	2·689	Arable.
212	1·039	Arable.	259	6·908	Arable.
213	·582	Houses, arable, garden, stackyard, &c.	260	2·168	Road.
214	15·719	Arable.	261	8·845	Heathy pasture and wood.
215	·823	Arable.	262	1·311	Wood.
216	2·057	Arable.	263	6·534	Arable.
217	1·389	Arable.	264	1·068	Furze, &c.
218	3·382	Arable.	265	1·252	Arable.
219	6·425	Arable.	266	·309	Arable.
220	2·716	Heathy pasture, furze, &c.	267	·243	Arable.
221	4·072	Arable.	268	·670	Arable.
222	7·994	Arable.	268a	·120	House and garden.
223	9·373	Arable, &c.	269	1·133	Arable.
224	6·081	Arable.	270	·499	Arable and stackyard.
225	6·990	Arable, &c.	270a	·160	House and garden.
226	11·061	Arable, &c.	271	1·577	Arable.
227	·572	Arable.	272	8·325	Arable.
228	7·944	Arable, &c.	273	·949	Road.
229	2·108	Arable.	274	1·185	Arable.
230	1·150	Houses, gardens, orchard, &c.	275	7·025	Arable.
231	3·096	Arable.	276	5·525	Pasture.
232	3·608	Arable, &c.	277	·109	Pond.
233	2·343	Arable.	278	5·253	Pasture.
234	1·905	Arable.	279	3·605	Arable, &c.
235	·302	Pond.	280	5·974	Arable.
236	·952	Waste, &c.	281	2·012	Arable.
237	4·069	Arable.	282	2·251	Arable.
238	·652	Arable.	283	·109	Pond.
239	1·938	Heathy pasture.	284	3·236	Arable.
240	1·849	Arable.	285	1·923	Arable.
241	7·962	Arable.	286	1·328	River Dane (part of).
242	7·027	Arable.	287	5·449	Pasture.
243	·089	Road.	288	5·648	Pasture.
244	3·642	Arable.	289	5·555	Pasture.
245	3·987	Arable.	290	20·174	Pasture, &c.
246	6·087	Arable.	291	3·075	Arable.
			292	1·402	Wood.
			293	5·519	Arable, &c.
			294	10·211	Arable, &c.

No. on Plan.	Area in Acres.	Remarks.
295	825	Wood.
296	·119	Pond.
297	3·954	Arable.
298	·236	Pond.
299	·153	Pond.
300	8·865	Arable, &c.
301	6·346	Arable.
302	·182	Pond.
303	1·192	Houses, yards, gardens, &c.
304	·554	Orchard.
305	·439	Orchard.
306	3·265	Arable, &c.
307	·456	Houses, garden, and stackyard.
308	5·544	Arable.
309	9·183	Wood.
310	8·288	Arable.
311	4·930	Arable.
312	1·162	Arable.
313	2·855	Arable.
314	5·533	Arable.
315	9·873	Arable.
316	2·644	Road.
317	7·401	Arable.
318	2·983	Arable.
319	·813	Furze, garden, &c.
320	6·877	Arable and waste.
321	5·705	Arable.
322	5·848	Arable.
323	2·882	Arable.
323a	·623	Houses, garden, ornamental ground, waste, &c.
324	3·470	Road.
325	12·376	Arable.
326	3·826	Arable.
327	4·314	Arable, &c.
328	·104	Pond.
329	8·350	Arable.
330	·943	Wood, &c.
331	11·980	Arable, &c.
332	2·600	Wood, &c.
333	11·588	Arable, &c.
334	6·044	Arable.
335	·375	Arable.
336	16·408	Pasture, &c.
337	·115	Pond.
338	43·668	Ornamental ground, &c.
339	·096	Pond.
340	19·137	Ornamental ground, &c.
341	·420	Pasture and marsh.
342	1·277	Wood, houses, garden, &c.
343	1·197	Arable.
344	1·419	Arable, &c.
345	·880	Wood and house.
346	8·378	Arable.
347	9·468	Arable.
348	·896	Wood.
349	1·523	Arable.
350	1·112	Houses, waste, garden, orchard, &c.
351	·901	Stackyard and house.
352	·266	Pasture, &c.
353	·359	Garden.
354	4·224	Arable.
354a	·120	House and garden.
355	·520	Houses, gardens, &c.
356	7·115	Arable.
357	·929	Houses, garden, orchard, &c.
358	1·645	Wood.
358a	·130	House and garden.
359	10·885	Arable, &c.
360	·661	Houses, gardens, &c.
361	·398	Pond.
362	·843	Wood.
363	2·810	Wood, house, &c.
364	1·002	House, garden, &c.
365	·082	Pond.
366	9·503	Ornamental ground, &c.
367	·405	Orchard.
368	·177	Pond.
369	3·077	Houses, ornamental ground, yards, &c.
370	16·827	Ornamental ground, &c.
371	5·408	Pasture.
372	19·693	Pasture, &c.
373	6·411	Arable, &c.
374	18·432	Ornamental ground, &c.
375	1·207	Arable, &c.
376	·916	Houses, gardens, orchard, &c.
377	·452	House, garden, &c.
377a	·111	Pond.
378	2·436	Arable, houses, &c.
379	·729	Garden & stackyard.
380	1·439	Houses, garden, &c.
381	5·412	Road.

No. on Plan.	Area in Acres.	Remarks.	No. on Plan.	Area in Acres.	Remarks.
382	1·368	Arable.	428	·790	Pasture.
383	3·724	Wood, &c.	429	1·410	Arable.
384	1·024	Houses, waste, garden, &c.	430	1·547	Pasture.
			431	·125	Road.
385	1·372	Arable, &c.	432	1·087	House, garden, &c.
386	·123	Pasture.	433	8·294	Arable.
387	·570	Garden, &c.	434	6·275	Arable, &c.
388	10·601	Arable, &c.	435	5·902	Arable.
389	2·024	Arable.	436	13·371	Arable, &c.
390	2·241	Arable.	437	13·729	Arable, pasture, &c.
391	8·385	Arable.	438	13·166	Arable and waste.
392	·958	Arable.	439	4·274	Wood, &c.
393	5·588	Arable.	440	3·313	Osier bed, &c.
394	·787	Arable.	441	5·790	Pasture, &c.
395	1·019	Arable, house, and garden.	442	4·277	Arable.
			443	6·208	Pasture, &c.
396	1·037	Houses, gardens, &c.	444	·614	Orchard, &c.
397	1·036	Arable, &c.	445	8·675	Pasture, &c.
398	·972	Arable, houses, gardens, &c.	446	14·741	Pasture, &c.
			447	11·228	Arable, &c.
399	6·669	Arable, &c.	448	·160	Pond.
400	7·189	Arable, &c.	449	2·598	Pasture.
401	5·818	Arable, garden, &c.	450	1·398	Houses, garden, orchards, &c.
402	6·247	Arable, &c.			
403	·814	Arable.	451	1·758	Pasture.
404	·134	Pond.	452	1·299	Arable, stackyard, &c.
405	1·424	Arable, &c.	453	·210	Garden.
406	2·586	Arable, &c.	454	·111	Pond.
407	14·820	Arable, &c.	455	14·588	Arable.
408	4·986	Arable, &c.	456	8·700	Arable, &c.
409	4·146	Arable, waste, &c.	457	3·576	Pasture.
410	1·365	Arable, &c.	458	1·416	Furze, &c.
411	1·727	Houses, gardens, ornamental ground, &c.	459	1·404	Pasture.
			460	·816	Furze and pasture.
412	6·669	River Dane (part of).	461	·147	Pond.
413	1·955	Pasture.	462	2·944	Arable.
414	·385	Houses, gardens, &c.	463	·681	Arable.
415	10·038	Pasture, wood, &c.	464	1·104	Arable.
416	2·084	Pasture.	465	·193	House, garden, &c.
417	1·646	Arable, waste, shingle, &c.	466	2·411	Arable.
			467	13·998	Arable, &c.
418	1·645	Pasture.	468	7·468	Arable.
419	·289	Pasture & stackyard.	469	3·255	Arable.
420	·926	Houses, waste, gardens, &c.	470	·233	Houses and garden.
			471	·173	Pond.
421	·185	Road.	472	·434	Road.
422	·278	Garden, &c.	473	2·006	Arable.
423	3·031	Pasture, &c.	474	·878	Houses, yards, garden, orchard, &c.
424	1·393	Arable, &c.			
425	1·163	Arable, &c.	475	·760	Garden.
426	·581	Orchard, house, &c.	476	4·234	Arable.
427	3·146	Road.	477	·164	Pond.

No. on Plan.	Area in Acres.	Remarks.
478	·232	Wood.
479	4·598	Arable.
480	1·653	Road.
481	4·029	Arable.
482	·163	Pond.
483	1·309	Houses, ornamental ground, yards, waste, &c.
484	5·323	Pasture.
485	3·808	Pasture, orchard, &c.
486	4·823	Pasture, arable, &c.
487	8·449	Arable, &c.
	1968·846	

RECAPITULATION.

1913·576	Land.
13·810	Water.
41·460	Roads.
1968·846	Total area of the Township of Cranage.

TOWNSHIP OF TWEMLOW.

No. on Plan.	Area in Acres.	Remarks.
1	5·491	Arable.
2	12·371	Arable, &c.
3	·787	Wood, &c.
4	6·186	Arable.
5	4·708	Arable.
6	12·860	Arable.
7	·101	Pond.
8	·109	Waste.
9	28·363	Arable, &c.
10	21·718	Arable.
11	7·777	Arable.
12	·202	Pond.
13	·089	Pond.
14	·322	Wood, &c.
15	1·020	Wood, &c.
16	·151	Pond.
17	14·557	Arable, &c.
18	6·763	Arable, &c.
19	4·494	Wood.
20	20·656	Arable, &c.
21	5·863	Arable, &c.
22	6·230	Arable, &c.
23	·099	Pond.
24	4·223	Arable, &c.
25	·101	Pond.
26	·120	Pond.
27	·450	Wood, &c.
28	·094	Pond.
29	6·025	Arable.
30	·287	Wood, &c.
31	·091	Pond.
32	4·091	Arable.
33	2·145	Arable.
34	·177	Pond.
35	1·281	Houses, gardens, &c.
36	3·077	Arable.
37	·132	Ponds.
38	2·516	Arable, &c.
39	5·102	Arable, &c.
40	4·159	Arable, &c.
41	1·215	Waste.
42	1·923	Waste.
43	·117	Ponds.
44	3·439	Arable.
45	·088	Pond.
46	4·919	Arable.
47	·114	Ponds.
48	6·089	Arable, &c.
49	·263	Ponds.
50	·575	Wood.
51	5·831	Arable and waste.
52	1·294	Houses, yard, gardens, orchard, &c.
53	·781	Pasture.
54	4·162	Arable.
55	3·712	Arable.
56	3·653	Arable.
57	·182	Ponds.
58	5·659	Arable.
59	·286	Wood and ponds.
60	5·871	Arable, &c.
61	18·891	Arable, wood, &c.
62	·150	Ponds.
63	·249	Road.
64	10·423	Pasture, &c.
65	13·783	Pasture, &c.
66	6·800	Houses, ornamental ground, waste, &c.
67	1·723	Garden, &c.
68	·080	Pond.

No. on Plan.	Area in Acres.	Remarks.	No. on Plan.	Area in Acres.	Remarks.
69	4·081	Wood, &c.	116	13·107	London and North-Western Railway (part of).
70	19·523	Ornamental ground, &c.			
71	10·316	Ornamental ground, &c.	117	15·981	Arable.
			118	6·699	Arable, &c.
72	1·003	Wood.	119	9·121	Arable.
73	·188	Pond.	120	3·546	Road.
74	·567	Waste.	121	5·970	Arable.
75	6·132	Arable.	122	1·024	Arable and orchard.
76	·898	Houses, yards, gardens, &c.	123	1·221	Houses, yards, gardens, &c.
77	·329	Pond.	124	4·332	Arable.
78	·174	Pond.	125	3·069	Pasture, &c.
79	·090	Pond.	126	·771	Arable, stackyard, &c.
80	7·574	Arable.	127	·081	Pond.
81	·116	Pond.	128	·585	Houses and yards.
82	4·421	Arable.	129	·560	Garden.
83	6·856	Arable.	130	·690	Houses, gardens, &c.
84	8·178	Arable.	131	·852	Arable, &c.
85	·147	Pond.	132	·679	Arable.
86	6·771	Arable, &c.	133	1·005	Arable.
87	5·791	Arable, &c.	134	·836	Arable, houses, garden, and orchard.
88	4·616	Arable, &c.			
89	·211	Wood.	135	3·626	Arable.
90	2·193	Arable.	136	2·443	Arable, &c.
91	2·505	Pasture, wood, &c.	137	6·642	Arable, &c.
92	·778	Wood.	138	·077	Pond.
93	4·274	Arable, &c.	139	1·499	Arable, stackyard, orchard, &c.
94	2·950	Arable, &c.			
95	4·335	Pasture.	140	11·552	Ornamental ground.
96	13·228	Arable.	141	·340	Pond.
97	4·997	Pasture, &c.	142	3·422	Houses, gardens, ornamental ground, &c.
98	11·409	Pasture.			
99	5·501	Arable.	143	·474	Pond.
100	12·600	Pasture.	144	·375	Pond.
101	3·194	Pasture.	145	1·221	Moat (remains of).
102	3·793	River Dane (part of).	146	1·378	Wood, &c.
103	12·999	Pasture, &c.	147	6·000	Road.
103a	·112	House and garden.	148	·543	Sandpit.
104	5·937	Arable, &c.	149	1·078	Houses, garden, &c.
105	1·819	Houses, waste, garden, orchard, &c.	150	5·001	Arable.
			151	1·712	Arable, &c.
106	10·084	Arable.	152	7·916	Arable, &c.
107	2·737	Arable, &c.	153	·559	Houses, garden, &c.
108	1·422	Arable, &c.	154	17·629	Arable, &c.
109	4·325	Pasture, &c.	155	3·091	Wood.
110	2·136	Pasture, &c.	156	5·287	Arable, &c.
111	·108	Pond.	157	5·498	Arable.
112	3·073	Wood, &c.	158	10·805	Arable, &c.
113	9·078	Arable, &c.	159	12·320	Arable, &c.
114	11·396	Arable, &c.	160	4·337	Arable, wood, &c.
115	12·779	Arable, &c.	161	11·957	Pasture, waste, &c.

No. on Plan.	Area in Acres.	Remarks.
162	5·874	Arable, &c.
163	·169	Pond.
164	6·490	Arable, &c.
165	5·986	Arable, &c.
166	·954	Road.
167	·396	Houses, garden, &c.
168	·753	Houses, wood, garden, orchard, &c.
169	·196	Wood.
170	3·348	Arable.
171	1·193	Wood.
172	·764	Wood and waste.
173	3·068	Ornamental ground.
174	·881	Pond.
175	1·095	Garden, wood, &c.
176	16·954	Arable.
177	1·235	Wood, &c.
178	14·910	Pasture, waste, &c.
179	5·838	Wood, &c.
180	·097	Pond.
181	4·089	Arable.
182	6·390	Arable, &c.
183	·409	Road.
184	7·435	Arable.
185	11·421	Arable.
186	2·517	Arable.
187	·894	Wood, &c.
188	2·620	Arable, &c.
189	·159	Wood.
190	·122	Pond.
191	·361	Pond.
192	2·378	Arable, &c.
193	3·223	Road.
194	3·278	Arable.
195	5·688	Arable, &c.
196	2·423	Arable.
197	3·140	Arable, &c.
198	·095	Pond.
199	2·695	Arable.
200	6·632	Arable.
201	1·359	Arable.
202	1·196	Houses, garden, orchard, pasture, &c.
203	3·493	Arable, &c.
204	3·694	Arable.
205	6·821	Arable, &c.
	884·648	

RECAPITULATION.

846·792	Land.
14·381	Roads.
13·107	Railways.
10·368	Water.
884·648	Total area of the Township of Twemlow.

TOWNSHIP OF COTTON.

No. on Plan.	Area in Acres.	Remarks.
1	9·708	Pasture.
2	2·031	Marsh and wood.
3	5·554	Pasture.
4	4·924	Arable, &c.
5	1·914	Arable, &c.
6	1·329	Arable, &c.
7	5·196	Arable, &c.
8	5·916	Arable, wood, &c.
9	·689	Wood, waste, &c.
10	8·380	Arable.
11	4·686	Arable.
12	2·136	Arable.
13	4·298	Arable, &c.
14	5·542	Arable.
15	7·381	Arable.
16	1·205	Arable.
17	·241	Stackyard.
18	1·519	Houses, waste, garden, &c.
19	15·654	Arable.
20	·197	Garden and ornamental ground.
21	·985	Orchard.
22	3·306	Arable.
23	17·248	Arable, waste, and wood.
24	1·562	Arable.
25	10·314	Pasture, &c.
26	4·669	River Dane (part of).
27	1·758	Pasture, &c.
27a	·340	Arable.
28	7·199	Pasture, &c.
29	11·271	Pasture, &c.
30	5·292	Wood, &c.

No. on Plan.	Area in Acres.	Remarks.
31	3·369	Pasture.
32	1·810	Wood, &c.
33	·125	Pond.
34	11·768	Arable, &c.
35	·110	Pond.
36	·612	House, waste, garden, &c.
37	10·672	Arable.
38	1·753	Arable.
39	7·029	Arable, &c.
40	4·856	Arable.
41	·326	Houses, gardens, &c.
42	·380	Waste.
43	·348	House and garden.
44	2·547	Arable.
45	·089	Yard and house (part of).
46	1·008	House, gardens, &c.
47	4·578	Arable.
48	6·476	Arable, &c.
49	4·100	Arable.
50	8·262	Arable.
51	·872	Road.
52	·922	Garden and pasture.
53	·211	Garden.
54	·317	House, garden, &c.
55	3·888	Arable, &c.
56	5 411	Arable, &c.
57	7·161	Pasture, &c.
58	4·634	Arable, &c.
59	1·972	Arable.
60	7·277	Arable.
61	5·947	Arable, &c.
62	5·291	Arable.
63	2·696	Arable.
64	2·154	Pasture.
65	5·096	Arable.
66	14·983	Arable, &c.
67	7·538	Arable.
68	·595	Pasture.
68a	·470	House and gardens.
69	·411	Pasture.
70	·611	Pasture and stackyard.
71	·785	Houses, gardens, &c.
72	3·852	Road.
73	·337	Wood, &c.
74	·339	Ponds.
75	·991	Arable, &c.
76	·303	Rough pasture.
77	·102	Rough pasture, &c.
78	3·607	Arable.
79	4·565	Arable.
80	6·753	Arable.
81	·695	Road.
82	·942	Pasture, &c.
83	1·144	Houses and brickfield.
84	6·727	Arable.
85	6·893	Arable.
86	·453	Houses, garden, &c.
87	7·429	Arable, &c.
88	·804	Orchard.
89	·184	Pond.
90	·457	Arable.
91	1·116	Road.
92	4·679	Arable.
93	4·752	Arable.
94	·167	Pond.
95	6·409	Arable.
96	9·664	Arable, &c.
	375·268	

RECAPITULATION.

363·139	Land.
6·535	Roads.
5·594	Water.
375·268	Total area of the Township of Cotton.

TOWNSHIP OF CHURCH HULME

No. on Plan.	Area in Acres.	Remarks.
1	·175	River Dane (part of).
2	3·040	Pasture.
3	3·758	Pasture and trees.
4	9·167	Arable, wood, &c.
5	·966	Arable and waste.
6	·821	Houses, waste, garden, &c.
7	·308	Stackyard.
8	·328	Arable.
9	3·087	Pasture.
10	·185	River Dane (part of).
11	2·119	Pasture, &c.
12	12·712	Arable, &c.

No. on Plan.	Area in Acres.	Remarks.	No. on Plan.	Area in Acres.	Remarks.
13	2·332	Road.	64	·926	Arable and waste.
14	·511	Arable, houses, &c.	65	1·469	Arable.
15	·046	Road.	66	·629	House, garden, pasture, orchard, &c.
16	·113	House, garden, &c.			
17	1·891	Pasture.	67	1·040	Arable and orchard.
18	·179	Houses, garden, &c.	67a	·978	Arable.
19	8·653	Pasture, &c.	68	1·605	Houses, garden, orchard, stackyard, &c.
20	3·977	Arable and wood.			
21	1·250	Road.			
22	1·374	Houses and gardens.	69	·123	Pond.
22a	·188	Pasture, &c.	70	2·455	Arable, waste, &c.
23	1·459	Arable.	71	3·521	Arable.
24	2·796	Arable.	72	3·923	Arable.
25	10·238	Arable.	73	·308	Houses, stackyard, gardens, &c.
26	·820	Pasture.			
27	10·163	Arable.	74	2·844	Road.
28	1·358	Arable.	75	4·342	Arable, waste, &c.
29	1·621	Arable, house, &c.	76	·452	Wood.
30	2·959	Arable.	77	·517	Houses, gardens, &c.
31	·980	Arable, &c.	78	4·198	Arable.
32	1·722	Arable.	79	·175	Pond.
33	1·455	Arable.	80	2·547	Houses, garden, ornamental ground, yards, &c.
34	2·460	Arable.			
35	2·188	Arable.			
36	·309	Pasture.	81	10·511	Ornamental ground, &c.
37	·829	Pasture, &c.			
38	·461	Houses, gardens, &c.	82	15·338	Ornamental ground, &c.
39	1·613	Arable.			
40	·194	Houses, gardens, &c.	83	6·097	Ornamental ground.
41	5·284	Arable and house.	84	1·182	Pasture.
42	5·000	Arable.	85	13·796	Wood, houses, garden, &c.
43	3·261	Arable.			
44	2·301	Arable and garden.	86	4·648	Pasture.
45	4·636	Arable.	87	·282	Wood.
46	3·855	Arable.	88	5·447	Pasture, &c.
47	1·053	Road.	89	9·859	Arable.
48	4·402	Arable and wood.	90	12·911	Arable, waste, pasture, &c.
49	4·284	Arable.			
50	4·056	Arable and wood.	91	4·074	Pasture.
51	2·765	Pasture, &c.	92	7·175	Arable, &c.
52	5·380	Pasture.	93	3·167	Houses, wood, gardens, &c.
53	4·984	River Dane (part of).			
54	·948	Wood.	94	·546	Wood, garden, &c.
55	4·136	Pasture.	95	4·759	Arable, &c.
56	3·995	Arable.	96	6·966	Arable, &c.
57	·343	Orchard, &c.	97	4·718	Arable, &c.
58	2·859	Arable and orchard.	98	2·880	Arable, &c.
59	2·329	Waste and wood.	99	3·386	Arable.
60	4·840	Pasture, &c.	100	6·819	Arable, &c.
61	5·559	Arable, &c.	101	5·937	Arable, &c.
62	·519	Orchard.	102	6·605	Arable, &c.
63	1·027	Arable, &c.	103	7·196	Arable, &c.

No. on Plan.	Area in Acres.	Remarks.	No. on Plan.	Area in Acres.	Remarks.
104	1·858	Arable.	152	1·930	Arable.
105	1·269	Houses, gardens, orchard, yard, &c.	153	·442	Wood, &c.
			154	·939	Arable, waste, &c.
106	·104	Pond.	154a	·510	Houses and gardens.
107	·149	Pond.	155	2·702	Arable, &c.
108	2·171	Arable, &c.	156	1·069	Houses, gardens, orchard, yard, &c.
109	1·420	Arable, &c.			
110	·519	Pasture, &c.	157	2·407	Road.
111	·958	Arable.	158	1·364	Houses, gardens, ornamental ground, &c.
112	2·714	Arable.			
113	2·600	Arable.	159	3·428	Arable.
114	2·945	Arable.	160	3·633	Arable, &c.
115	1·563	Arable.	161	1·200	Arable, &c.
116	2·388	Arable.	162	·885	Arable.
117	2·363	Road.	163	·661	Gardens, &c.
118	1·572	Houses, gardens, &c.	164	3·164	Arable, pasture, &c.
119	3·254	Arable.	165	4·295	Arable, stackyard, &c.
120	3·871	Arable.	166	3·903	Arable, &c.
121	7·944	Arable, &c.	167	1·623	Arable and garden.
122	1·381	Arable.	168	9·449	London and North-Western Railway (part of).
123	3·982	Arable.			
124	3·239	Arable.			
125	1·497	Pasture.	169	·093	Pond.
126	5·917	Arable, house, &c.	170	1·289	Road.
127	2·063	Arable.	171	10·974	Arable, &c.
128	1·978	Arable.	172	1·439	Arable.
129	6·737	Arable, &c.	173	2·326	Arable.
130	2·925	Arable.	174	·875	Arable.
131	·662	Houses, waste, gardens, &c.	175	1·081	Arable.
			176	·815	Pasture, stackyard, &c.
132	3·171	Arable.	176a	·560	Houses, garden, &c.
133	5·538	Arable.	177	1·613	Arable, garden, &c.
134	4·362	Arable.	178	5·775	Arable.
135	3·945	Arable.	179	2·695	Arable.
136	3·012	Arable, &c.	180	2·101	Houses, gardens, orchard, pasture, &c.
137	7·191	Arable and sandpit.			
138	7·676	Arable, &c.	181	3·357	Arable, &c.
139	5·328	Arable, &c.	182	1·810	Arable.
140	4·825	Arable, wood, &c.	183	5·816	Arable, waste, &c.
141	1·953	Houses, gardens, &c.	184	2·431	Arable and wood.
142	6·714	Arable.	185	2·069	Arable.
143	·539	Wood.	186	3·346	Arable.
144	1·498	Arable.	187	4·191	Arable.
145	1·237	Houses, yards, gardens, &c.	188	2·714	Arable.
			189	5·302	Arable, wood, &c.
146	1·144	Arable, &c.	190	6·967	Arable.
147	·620	Orchard.	191	3·869	Arable.
148	·100	Pond.	192	3·342	Arable.
149	·493	Houses, garden, ornamental ground, &c.	193	4·960	Pasture, &c.
			194	3·438	Arable.
150	6·965	Arable.	195	1·356	Road.
151	·119	Wood.	196	5·915	Arable.

No. on Plan.	Area in Acres.	Remarks.
197	6·122	Arable.
198	1·937	Arable.
199	5·660	Arable, &c.
200	5·873	Arable.
201	·637	Arable, &c.
202	5·018	Arable, &c.
203	1·831	Arable, &c.
204	4·298	Road.
205	·420	Orchard.
206	·492	Houses, stackyard, garden, &c.
207	4·702	Arable, &c.
208	3·335	Arable, &c.
209	1·410	Arable.
210	4·082	Arable, &c.
211	7·942	Arable, &c.
212	1·966	Arable.
213	·250	Orchard.
214	3·779	Arable, &c.
215	11·044	Arable, sandpit, &c.
216	·360	Pasture.
217	·706	Orchard, &c.
218	·772	Houses, yard, garden, pasture, &c.
219	·545	Houses, yards, &c.
220	5·819	Arable.
221	2·550	Arable.
222	7·134	Arable, garden, &c.
223	9·714	Arable, &c.
224	4·676	Arable.
225	1·718	Road.
226	2·615	Arable.
227	5·758	Arable, &c.
228	·156	Pond.
229	5·395	Arable, &c.
230	7·466	Pasture, &c.
231	2·540	Arable, &c.
232	3·813	Arable, &c.
233	3·953	Arable, &c.
234	7·195	Arable.
235	·104	Pond.
236	3·490	Arable.
237	8·318	Arable, &c.
238	3·665	Arable.
239	3·473	Arable, &c.
240	5·371	Arable, &c.
241	7·342	Arable, &c.
242	2·755	Arable, &c.
243	2·566	Arable.
244	·571	Pasture, waste, &c.
245	2·983	Arable, &c.
246	·527	Houses, garden, orchard, &c.
247	4·158	Arable, &c.
248	·200	Road.
249	3·976	Arable, &c.
250	4·263	Arable.
251	·513	Houses, garden, &c.
252	·125	Stackyard.
253	·359	Orchard.
254	1·904	Arable.
255	3·989	Arable.
256	3·484	Arable.
257	3·135	Pasture, &c.
258	2·531	Arable.
259	6·977	Arable, &c.
260	5·786	Arable, &c.
261	4·708	Arable, &c.
262	3·270	Arable, &c.
263	4·179	Arable, &c.
264	3·352	Arable.
265	5·275	Pasture, &c.
266	6·904	Arable, orchard, &c.
267	·133	Stackyard.
268	·361	Houses, yard, garden, &c.
269	·221	Orchard.
270	·236	Wood.
271	·197	Wood.
272	·220	Wood.
273	·432	Road.
274	4·750	Arable, &c.
	888·054	Area of the numbered part of the Township.
	16·527	Village of Holmes Chapel (unnumbered).
	904·581	Total area of the Township.

RECAPITULATION.

867·196	Land.
21·588	Roads.
9·449	Railways.
6·348	Water.
904·581	Total area of the Township of Church Hulme.

GENERAL RECAPITULATION.

Area in Acres.	
7072·464	Land.
134·891	Roads.
38·831	Railways.
57·154	Water.
7303·340	Area of the Parish of Sandbach (Detached), in the County of Chester.

*** The Parish of Sandbach (proper) has been published separately.

INDEX TO PLACES

IN THE

PARISH OF SANDBACH (DETACHED).

COUNTY OF CHESTER.

Name of Place.	No. of Sheet. 6-inch scale.	No. of Sheet. 25·344 in. scale.
Alum Bridge	XLII.	10
Back Lane - -	"	9
Backlane Farm -	"	"
Bank Cottage -	"	5
Bank Farm - -	"	"
Bank Farm -	"	6
Bank View - -	"	5
Barnshawbank -	XXXV.	14
Barnshaw Hall -	"	"
Bellmarsh House -	"	15
Blackden Hall -	XLII.	3
Blackden Heath -	XXXV.	14, 15
Blackden House -	XLII.	3
Blackyard Farm -	"	"
Blueslate Farm -	"	6
Bowshot Wood -	"	7
Brickfield House -	XXXV.	14
Broad Lane - -	XLII.	3
Broadlane Farm -	"	"
Brocklands - -	"	10
Buckbean Pit -	"	2
Buckbeanpit Farm	"	"
Byley Lane - -	XLI.	8
Cotton Hall -	XLII.	5
Cranage - -	"	"
Cranage Bridge -	"	"
Cranage Gate (T.P.)	"	"
Cranage Hall -	"	"
Cranage Lodge -	"	"
Cranage Mill (Corn)	"	"
Crook Hall - -	XXXV.	15
Cross Lanes - -	XLI.	4
Danebank House -	XLII.	6
Dromedary Lodge	"	2
Earnshaw Hall -	XLI.	4
Earnshaw Lodge -	"	"
Galey Wood -	XXXV.	14
Goostrey - -	XLII.	2
Goostrey Lane -	"	"
Goostrey Mill (Corn) - -	XXXV.	14
Hall Farm - -	XLII.	5
Hermitage -	"	6
Hermitage Farm -	"	"
Hollins Farm -	"	"
Hollies - -	"	10
Holly House -	"	1
Holmes Chapel -	"	6
Holmes Chapel Station - -	"	10
Ivy Cottage -	"	"
Jodrellbank - -	XXXV.	15
Jodrell Hall -	XLII.	3
King's Lane - -	"	1
Kingslane Farm -	XXXIV.	16
Lane-end House -	XLII.	10
Lily Lane - -	XLI.	8
Little Shawcroft -	XXXV.	10
London and North-Western Railway (Manchester and Birmingham Branch) - -	XLII.	2
London-road Terrace - - -	"	10

Name of Place.	No. of Sheet. 6-inch scale.	No. of Sheet. 25·344 in. scale.
Manor Farm -	XLII.	5
Manor Farm -	"	6
Manor Farm -	"	10
Manor House -	XLI.	8
Manor House -	XLII.	2
Marsh Lane - -	"	10
Marshlane Cottage	"	"
Marshlane Farm -	"	"
Methodist Chapel (Primitive) -	"	6
Methodist Chapel (United Free) -	"	10
Methodist Chapel (Wesleyan) -	"	6
Millbank - -	XXXV.	14
Mill Lane - -	XLII.	2
Moat - -	"	6
Moss Lane -	XLI.	4
Mountpleasant -	XLII.	1
National School (Boys and Girls)	"	2
Nicker's Well -	"	6
Nook Farm - -	XLI.	4
No Town Farm -	XLII.	6
Oak Houses - -	"	5
Parkmill Farm -	"	10
Peartree Farm -	"	5
Peover Eye - -	XXXV.	10
Plate Wood -	XLII.	3
Poolford Lane -	"	9
Poor Houses -	"	2
Porch House -	XLI.	8
Post Office - -	XLII.	6
Primrose Hall -	"	9
Puddinglake -	XLI.	4
Pump House -	"	8
Redlion Brook -	XLII.	3
Ribble Bridge -	XXXV.	10
River Croco - -	XLII.	9, 10
River Dane -	"	5
Rosebank - -	XLI.	4
Rosebank - -	XLII.	2
Rosebank - -	"	5
Rose Cottage -	"	2
Round House -	XLI.	8
Rudheath Lodge -	XLII.	1
Ryecroft Wood -	"	6
Saltersford Farm -	"	"
Saltersford Gate (T.P.) - -	"	"
Saltersford Hall -	"	"
Sandiford Cottage	"	10
School - -	XLI.	4
School - -	XLII.	6
School (partly Endowed) - -	"	5
Shawcroft Hall -	XXXV.	10
Sparrowbill Bridge	XLII.	5
Shear Brook -	"	2
Springbank - -	"	5
St. Luke's Church (per Curacy) -	"	6
St. Luke's Church (Vicarage) -	"	2
Swanwick Hall -	XXXV.	14
Tumulus - -	XLII.	3
Twemlow Cottage -	"	6
Twemlow Green -	"	"
The Bongs - -	"	2
Twemlow Hall -	"	6
Twemlow Viaduct	"	"
Vicarage - -	"	2
Vicarage - -	"	5
Westmoreland Villas	"	6
Winterbottom -	XXXV.	14
Woodend Farm -	"	10
Woodland Cottage	"	13
Yewtree Cottage -	"	15
Yewtree Cottage -	XLII.	2

LONDON:
Printed by George E. Eyre and William Spottiswoode,
Printers to the Queen's most Excellent Majesty.
For Her Majesty's Stationery Office.

ORDNANCE SURVEY OF ENGLAND.

BOOK OF REFERENCE TO THE PLAN

OF THE

PARISH OF SHOCKLACH

(HUNDRED OF BROXTON),

IN THE

COUNTY OF CHESTER,

CONTAINING 2956·807 ACRES.

MAJOR-GENERAL JOHN CAMERON, C.B., R.E., F.R.S.,
DIRECTOR-GENERAL OF THE ORDNANCE SURVEY.

LONDON:
PRINTED BY GEORGE E. EYRE AND WILLIAM SPOTTISWOODE,
PRINTERS TO THE QUEEN'S MOST EXCELLENT MAJESTY.
FOR HER MAJESTY'S STATIONERY OFFICE.

1875.

Price One Shilling.

[7142.—50—9/75.]

ORDNANCE SURVEY OF ENGLAND

PARISH OF SHOCKLACH

CHESHIRE

INDEX TO THE SHEETS

EXPLANATORY REMARKS.

The scale of the Parish Plans is the 1-2500th of the actual length on the ground, and is equal to 25·344 inches to a mile, or 3·157 chains to an inch, which is very approximately equal to one square inch to one acre, the square of 1·0018 inch being equal to one acre.

The length of each sheet is 1½ miles, and the width 1 mile, the area of each sheet is therefore 960 acres.

Each enclosure has a reference number to the area which is given in this Book.

The Braces (ʃ) on the plans are to indicate that the spaces so braced are included under the same reference number.

The Altitudes in feet above the Mean Level of the Sea are written thus—31·4.

The Scale of the Plans of the County is 6 inches to a mile, and each sheet contains the same area as 16 sheets of the Parish Plans. There is therefore a double reference number to each sheet, as VI. 9., the Roman Numerals referring to the County Plans, the Arabic Figures to the Parish Plans.

The dimensions of the sheets on the Six-inch scale being four miles by six miles, the area is twenty-four square miles, equal to 15,360 acres.

The following are the characters employed on the Ordnance Plans on the Scales of 1–2500, and 6 inches to a mile :—

County Names	C	Hundreds or Wards	W
Parishes	P	Townships	T
Extra Parochial	E	Division of Townships	T

Antiquities ..... ROMAN / Druidical or Saxon / Norman or Subsequent

The descriptions of the boundaries are shown by the following initials :—

Centre of Stream	*C.S.*	Centre of Fence	*C.F.*
Centre of Road	*C.R.*	Top of Cop	*T.C.*
Side of Stream or Drain	*S.S.* or *S.D.*	Centre of Wall	*C.W.*
Root of Hedge	*R.H.*	Defaced	*Def.*
Face of Wall	*F.W.*	Track of Stream	*T.S.*

Undefined ..... *Und.*

Where a change occurs in the boundaries, the symbol [o—o] is used to show the part at which the change takes place.

N.B.—To convert Decimal Fractions of an Acre into Roods and Perches, multiply the decimal first by 4 and then by 40, preserving the same number of decimals in the product.

Examples—

			Acres.				Acres.
			633·357				527·013
			4				4
			1·428				·052
			40				40
A.	R.	P.	17·120	A.	R.	P.	2·080
633	1	17		527	0	2	

TABLE

FOR CONVERTING DECIMAL PARTS OF AN ACRE INTO ROODS AND PERCHES.

Perch.	0 Rood.	1 Rood.	2 Roods.	3 Roods.	Perch.	0 Rood.	1 Rood.	2 Roods.	3 Roods.
0	·000	·250	·500	·750	21	·131	·381	·631	·881
1	·006	·256	·506	·756	22	.137	·387	·637	·887
2	·012	·262	·512	·762	23	·144	·394	·644	·894
3	·019	·269	·519	·769	24	·150	·400	·650	·900
4	·025	·275	·525	·775	25	·156	·406	·656	·906
5	·031	·281	·531	·781	26	·162	·412	·662	·912
6	·037	·287	·537	·787	27	·169	·419	·669	·919
7	·044	·294	·544	·794	28	·175	·425	·675	·925
8	·050	·300	·550	·800	29	·181	·431	·681	·931
9	·056	·306	·556	·806	30	·187	·437	·687	·937
10	·062	·312	·562	·812	31	·194	·444	·694	·944
11	·069	·319	·569	·819	32	·200	·450	·700	·950
12	·075	·325	·575	·825	33	·209	·456	·706	·956
13	·081	·331	·581	.831	34	·212	·462	·712	·962
14	·087	·337	·587	·837	35	·216	·469	·719	·969
15	·094	·344	·594	·844	36	·225	·475	·725	·975
16	·100	·350	·600	·850	37	·231	·481	·731	·981
17	·106	·356	·606	·856	38	·237	·487	·737	·987
18	·112	·362	·612	·862	39	·244	·494	·744	·994
19	.119	·369	·619	·869	40	·250	·500	·750	1·000
20	·125	·375	·625	·875					

PARISH OF SHOCKLACH,

IN THE

COUNTY OF CHESTER—(WESTERN DIVISION).

HUNDRED OF BROXTON.

No. on Plan.	Area in Acres.	Remarks.	No. on Plan.	Area in Acres.	Remarks.
TOWNSHIP OF CALDECOTT.			38	8·482	Meadow, &c.
			39	1·886	Arable, &c.
1	10·732	Meadow, &c.	40	13·038	Arable, &c.
2	12·761	Meadow, &c.	41	·520	Garden.
3	·806	Arable.	42	5·319	Arable, &c.
4	8·074	Arable, &c.	43	1·228	Arable.
5	·271	House and garden.	44	2·268	Houses, garden, &c.
6	5·032	Arable, &c.	45	·647	Arable.
7	1·035	Road.	46	8·963	Arable, &c.
8	·056	Pasture, &c.	47	·584	Road.
9	5·095	Arable, &c.	48	3·383	Road.
10	13·296	Arable, &c.	49	14·129	Arable, &c.
11	4·332	Arable, &c.	50	1·336	Meadow.
12	5·818	Arable, &c.	51	1·637	Meadow.
13	9·521	Arable, &c.	52	10·558	Arable, &c.
14	7·362	Arable, &c.	53	7·761	Arable, &c.
15	8·894	Arable, &c.	54	2·672	Arable, &c.
16	2·891	Arable, &c.	55	6·532	Arable, &c.
17	·535	Arable.	56	24·205	Arable, &c.
18	·779	Arable.	57	5·265	Arable, &c.
19	3·343	Pasture, &c.	58	7·610	Arable, &c.
20	·374	Arable, &c.	59	1·406	Road.
21	3·870	Arable, &c.	60	9·278	Arable, &c.
22	2·078	Arable, &c.	61	18·658	Arable.
23	·729	Arable.	62	4·313	Arable, &c.
24	·741	Arable.	63	3·043	Road.
25	11·181	Arable, &c.	64	2·573	Arable.
26	·751	Arable, &c.	65	5·520	Arable, &c.
27	4·108	Arable, &c.	66	15·749	River (part of).
28	·395	Arable.	67	8·359	Meadow.
29	·358	Arable.	68	9·698	Meadow.
30	·370	Pasture, &c.	69	3·631	Meadow, &c.
31	·380	Pasture.	70	16·604	Arable, &c.
32	·758	Road.	71	14·356	Arable, &c.
33	15·279	Arable, &c.	72	·831	Road.
34	8·475	Arable, &c.	73	5·404	Arable, &c.
35	2·973	Meadow, &c.	74	13·470	Arable, &c.
36	7·803	Meadow.	75	11·827	Arable, &c.
37	5·938	Meadow.	76	6·598	Arable, &c.

No. on Plan.	Area in Acres.	Remarks.
77	6·110	Arable, &c.
78	·223	Pasture.
79	6·927	Meadow, &c.
80	13·495	Arable, &c.
81	15·099	Arable, &c.
82	7·261	Arable, &c.
83	·507	Road.
84	3·682	Arable, &c.
85	3·630	Arable.
86	5·735	Arable, &c.
87	21·603	Arable, &c.
88	·742	House, garden, &c. (part of).
89	6·672	Arable, &c.
90	3.101	Meadow, &c.
91	3·407	Meadow, &c.
92	1·963	House, orchard, &c.
93	19·305	Meadow, &c.
94	22·530	Meadow, &c.
95	2·094	Arable, &c.
96	8·751	Arable, &c.
97	4·853	Arable, &c.
98	2·700	Arable.
99	1·311	Pasture, &c.
100	3·495	Arable, &c.
101	·635	Houses, orchard, &c.
102	2·611	Arable, &c.
103	3·639	Wood.
104	3·516	Pasture, &c.
105	·661	Arable.
	622·793	Area of the numbered part of the Township.
	7·755	Village of Caldecott Green (unnumbered).
	630·548	Total area of the Township.

RECAPITULATION.

	603·252	Land.
	11·547	Roads.
	15·749	Water.
	630·548	Total area of the Township of Caldecott.

TOWNSHIP OF CHURCH SHOCKLACH.

No. on Plan.	Area in Acres.	Remarks.
1	9·620	Meadow, &c.
2	·262	Pasture, &c.
3	·240	Arable, &c.
4	·523	Pasture, &c.
5	·458	Houses, garden, &c.
6	3·632	Arable, &c.
7	1·787	Houses, orchard, &c. (part of).
8	4·111	Arable.
9	2·268	Arable, &c.
10	·328	Houses, garden, &c.
11	·577	Pasture.
12	·952	Pasture, &c.
13	3·750	Wood.
14	·724	Pasture and wood.
15	·469	Garden.
16	6·017	Arable, &c.
17	4·909	Arable, &c.
18	14·309	Arable, &c.
19	14·863	Meadow, &c.
20	10·593	Meadow, &c.
21	5·207	Meadow, &c.
22	5·081	Meadow, &c.
23	5·799	Arable, &c.
24	10·593	Arable, &c.
25	9·690	Arable, &c.
26	6·234	Arable, &c.
27	11·384	Arable, &c.
28	4·621	Arable, &c.
29	11·250	Arable, &c.
30	50·502	Arable, &c.
31	10·334	Arable, &c.
32	3·213	Road.
33	10·536	Arable, &c.
34	17·564	Arable, &c.
35	5·450	Arable, &c.
36	1·095	Houses, garden, &c.
37	1·662	Arable, &c.
38	7·143	Arable, &c.
39	3·654	Houses, gardens, &c. (part of).
40	2·305	Arable, &c.
41	6·795	Meadow, &c.
42	15·925	River (part of).
43	6·435	Meadow.
44	10·210	Meadow, &c.
45	10·399	Arable, &c.
46	1·904	Road.
47	2·404	Arable, &c.

No. on Plan.	Area in Acres.	Remarks.	No. on Plan.	Area in Acres.	Remarks.
48	1·841	Arable, &c.	100	25·703	Arable, &c.
49	1·000	Arable, &c.	101	1·462	Road.
50	1·414	Arable.	102	1·341	Arable, &c.
51	·427	Church & graveyard.	103	8·964	Arable, &c.
52	2·935	Arable, &c.	104	7·620	Arable, &c.
53	6·190	Arable, &c.	105	16·181	Arable, &c.
54	3·791	Road.	106	7·044	Arable, &c.
55	7·597	Arable, &c.	107	7·661	Arable, &c.
56	8·094	Arable.	108	9·946	Arable, &c.
57	7·716	Arable.	109	3·930	Arable, &c.
58	7·172	Arable, &c.	110	8·405	Arable, &c.
59	7·276	Arable, &c.	111	8·517	Arable, &c.
60	7·955	Arable, &c.	112	1·776	Arable.
61	15·829	Arable, &c.	113	1·452	Road.
62	9·355	Meadow.	114	·953	Houses, orchard, &c.
63	3·491	Meadow.	115	3·732	Arable, &c.
64	7·763	Meadow, &c.	116	1·349	Arable.
65	1·461	Meadow, &c.	117	2·275	Arable, &c.
66	8·344	Meadow, &c.	118	10·777	Arable, &c.
67	16·152	Arable, &c.	119	9·759	Arable, &c.
68	12·861	Arable, &c.	120	·451	Arable, &c.
69	25·992	Arable, &c.	121	6·371	Arable, &c.
70	3·170	Arable, &c.	122	1·151	Arable.
71	4·034	Arable, &c.	123	·141	Arable, &c.
72	4·478	Arable, &c.	124	·240	Arable.
73	9·335	Arable, &c.	125	·014	Arable.
74	12·733	Arable, &c.	126	·248	Pasture, &c.
75	1·903	Arable.	127	5·715	Arable.
76	6·374	Arable, &c.	128	·281	Arable.
77	5·362	Arable, &c.	129	·528	Arable.
78	6·838	Arable, &c.	130	1·878	Houses, garden, &c.
79	4·254	Arable, &c.	131	5·242	Arable, &c.
80	7·236	Arable, &c.	132	1·105	Road.
81	16·529	Arable, &c.	133	·424	Houses, garden, &c.
82	28·885	Arable, &c.	134	·277	House, garden, &c.
83	7·824	Arable, &c.	135	11·764	Arable, &c.
84	7·183	Arable, &c.	136	2·433	Arable.
85	7·648	Arable, &c.	137	3·776	Arable.
86	11·874	Arable, &c.	138	12·001	Arable, &c.
87	5·411	Arable, &c.	139	6·182	Arable, &c.
88	13·137	Arable, &c.	140	3·732	Arable, &c.
89	10·562	Arable, &c.	141	15·446	Arable, &c.
90	9·741	Meadow, &c.	142	10·351	Arable, &c.
91	16·458	Arable, &c.	143	6·260	Arable, &c.
92	7·417	Arable, &c.	144	24·189	Arable, &c.
93	10·923	Arable, &c.	145	2·621	Meadow, &c.
94	24·643	Arable, &c.	146	·481	Houses, gardens, &c.
95	18·290	Arable, &c.	147	1·532	Arable.
96	6·882	Rough pasture, &c.	148	2·430	Houses, orchard, &c.
97	8·940	Arable, &c.	149	·780	Pasture.
98	·149	Meadow (part of).	150	1·725	Road.
99	1·669	Houses, orchard, &c.	151	18·171	Arable, &c.

No. on Plan.	Area in Acres.	Remarks.
152	7·957	Arable, &c.
153	8·558	Meadow, &c.
154	10·496	Arable, &c.
155	8·306	Arable, &c.
156	8·993	Arable.
157	4·488	Meadow, &c.
158	9·412	Arable.
159	2·748	Meadow, &c.
160	4·070	Meadow, &c.
161	3·672	Arable.
162	7·525	Meadow, &c.
163	14·372	Meadow, &c.
164	6·586	Arable, &c.
165	2·715	Road.
166	6·344	Arable, &c.
167	14·749	Arable, &c.
168	8·073	Arable, &c.
169	5·457	Arable, &c.
170	3·817	Arable, &c.
171	·409	Houses, garden, &c.
172	9·522	Arable, &c.
173	11·453	Arable.
174	1·899	Road.
175	6·164	Arable, &c.
176	5·141	Arable, &c.
177	3·302	Arable, &c.
178	3·679	Arable, &c.
179	4·709	Arable, &c.
180	5·784	Arable, &c.
181	7·342	Arable, &c.
182	1·777	Arable.
183	2·420	Arable.
184	1·015	Houses, garden, &c.
185	·367	Arable.
186	5·070	Arable.
187	5·859	Arable, &c.
188	6·273	Arable.
189	1·330	Arable, &c.
	1270·959	Area of the numbered part of the Township.
	7·348	Village of Shocklach (part of), unnumbered.
	1278·307	Total area of the Township.

RECAPITULATION.

1243·116	Land.
19·266	Roads.
15·925	Water.
1278·307	Total area of the Township of Church Shocklach.

TOWNSHIP OF SHOCKLACH OVIATT.

No. on Plan.	Area in Acres.	Remarks.
1	2·741	River (part of).
2	1·397	Meadow.
3	10·022	Meadow, &c.
4	4·774	Meadow, &c.
5	23·490	Meadow, &c.
6	4·053	Meadow, &c.
7	3·562	Meadow, &c.
8	2·147	Meadow (part of).
9	·253	Road.
10	16·451	Meadow, &c.
11	2·180	Houses, orchard, &c.
12	4·194	Arable, &c.
13	2·045	Arable, &c.
14	4·727	Arable, &c.
15	6·466	Arable, &c.
16	3·903	Arable, &c.
17	6·984	Arable, &c.
18	1·908	Arable.
19	·676	Road.
20	5·881	Arable, &c.
21	·013	Arable.
22	·055	Arable.
23	6·004	Arable, &c.
24	1·629	Arable, &c.
25	1·164	Road.
26	1·161	Arable, &c.
27	1·170	Arable.
28	4·147	Arable, &c.
29	3·271	Arable, &c.
30	·717	Houses, garden, &c.
31	1·269	Arable, &c.
32	3·393	Arable, &c.
33	1·802	Arable.
34	4·663	Meadow, &c.

No. on Plan.	Area in Acres.	Remarks.	No. on Plan.	Area in Acres.	Remarks.
35	·594	Meadow, &c.	87	6·676	Arable.
36	·798	Meadow, &c.	88	3·158	Arable, &c.
37	3·886	Arable.	89	4·033	Arable.
38	2·911	Arable, &c.	90	7·443	Arable, &c.
39	5·357	Arable, &c.	91	6·711	Arable, &c.
40	·872	Road.	92	4·211	Arable.
41	·569	Orchard, &c.	93	8·548	Arable, &c.
42	3·878	Arable, &c.	94	·473	Arable, &c.
43	·452	Arable.	95	6·869	Arable, &c.
44	6·577	Arable, &c.	96	16·167	Arable, &c.
45	2·722	Arable, &c.	97	8·602	Arable, &c.
46	2·467	Arable, &c.	98	8·110	Arable, &c.
47	·535	Arable.	99	7·692	Arable, &c.
48	1·016	Arable.	100	2·182	Arable.
49	·363	Arable.	101	·135	House, garden, &c.
50	·479	Arable.	102	2·204	Road.
51	·295	Arable.	103	6·556	Arable, &c.
52	·469	Arable, &c.	104	5·807	Arable, &c.
53	·329	Arable.	105	4·331	Arable.
54	·497	Arable, &c.	106	3·792	Arable, &c.
55	·742	Arable.	107	4·100	Arable, &c.
56	·403	Arable.	108	1·392	Arable, &c.
57	2·069	Arable.	109	·602	Houses, garden, &c.
58	2·540	Arable, &c.	110	37·984	Meadow, &c.
59	18·459	Arable, &c.	111	·695	Wood.
60	2·120	Arable, &c.	112	7·334	Arable, &c.
61	1·108	Arable, &c.	113	2·637	Arable.
62	·782	Arable.	114	2·956	Arable, &c.
63	·130	Arable.	115	·283	Stackyard.
64	·967	Arable, &c.	116	13·356	Arable, &c.
65	3·233	Meadow, &c.	117	12·925	Arable, &c.
66	1·264	Meadow, &c.	118	·195	Pasture, &c.
67	7·286	Arable, &c.	119	·947	Arable.
68	1·599	Arable.	120	·461	Arable.
69	·683	Road.	121	1·679	Houses, orchards, &c.
70	12·533	Arable, &c.	122	5·597	Arable.
71	2·252	Arable, &c.	123	5·032	Arable, &c.
72	5·040	Arable, &c.	124	1·058	Wood.
73	·842	Road.	125	·535	Road.
74	5·935	Arable, &c.	126	·799	Arable.
75	11·858	Arable, &c.	127	6·672	Arable.
76	3·543	Arable, &c.	128	·423	Arable.
77	·852	Road.	129	·734	Houses, garden, &c.
78	6·892	Arable, &c.	130	2·282	Road.
79	10·014	Arable, &c.	131	3·365	Arable.
80	4·650	Arable, &c.	132	·480	Arable.
81	2·086	Arable, &c.	133	2·855	Houses, orchard, &c.
82	4·928	Arable, &c.	134	6·290	Arable, &c.
83	8·782	Arable, &c.	135	12·213	Arable, &c.
84	·312	House, garden, &c.	136	17·137	Arable, &c.
85	4·524	Arable, &c.	137	·533	Arable, &c.
86	·174	Wood.	138	12·909	Arable, &c.

No. on Plan.	Area in Acres.	Remarks.
139	8·273	Arable, &c.
140	·449	Stream (part of).
141	8·416	Meadow, &c.
142	5·342	Meadow, &c.
143	7·360	Meadow, &c.
144	16·613	Meadow, &c.
145	7·821	Arable, &c.
146	2·488	Arable.
147	·760	Road.
148	·441	Wood.
149	25·411	Arable, &c.
150	4·187	Road.
151	9·818	Arable, &c.
152	7·371	Arable, &c.
153	11·479	Arable, &c.
154	6·854	Arable, &c.
155	10·791	Arable, &c.
156	27·835	Meadow, &c.
157	13·744	Meadow, &c.
158	11·879	Meadow, &c.
159	8·151	Meadow.
160	20·103	Arable, &c.
161	32·936	Arable, &c.
162	·294	Houses, gardens, &c.
163	6·347	Arable.
164	·230	Pond, &c.
165	48·990	Arable, &c.
166	·602	Wood.
167	30·309	Arable, &c.
168	9·855	Meadow, &c.
169	19·421	Meadow, &c.
170	·409	Arable, &c.
171	15·832	Arable, &c.
172	·628	Wood, &c.
173	7·485	Arable, &c.
174	4·432	Arable.
175	7·069	Arable, &c.
176	2·358	Wood, &c.
177	·280	Road.
178	·207	Wood.
179	35·224	Arable, &c.
180	15·455	Arable, &c.
	1036·089	Area of the numbered part of the Township.
	5·489	Village of Shocklach Green (unnumbered).
	6·374	Village of Shocklach (part of), unnumbered.
	1047·952	Total area of the Township.

RECAPITULATION.

1028·942	Land.
15·590	Roads.
3·420	Water.
1047·952	Total area of the Township of Shocklach Oviatt.

RECAPITULATION FOR THE PARISH.

2875·310	Land.
46·403	Roads.
35·094	Water.
2956·807	Total area of the Parish of Shocklach, in the County of Chester.

INDEX TO PLACES

IN THE

PARISH OF SHOCKLACH.

COUNTY OF CHESTER.

Name of Place.	No. of Sheet.		Name of Place.	No. of Sheet.	
	6-inch scale.	25·344 in. scale.		6-inch scale.	25·344 in. scale.
Caldecott Green -	LIII.	16	Pargreen Hall -	LX.	5
Caldecott Hall -	"	"	Par Green - -	LIX.	8
Castle - -	LIX.	4			
Castletown Rough	"	"	Rose Cottage -	"	"
Castletown - -	"	"			
Castletown Bridge	"	"	St. Edith's Church (Vicarage) -	"	4
Dogkennel Farm -	"	12	Shocklach Green -	"	8
			Shocklach - -	"	"
Hitchen's Farm -	"	8	Shocklach Hall -	"	12
Lower Hall - -	"	4	The Beach - -	"	4
Lane-end - -	"	8	The Lords-fields -	"	"
			Top House - -	"	8
Methodist Chapel (New Connexion)	"	"	The Groves -	"	"
			The Purser - -	"	"
			The Soughans -	LX.	9
Newhouse Farm -	"	"			

LONDON:
Printed by George E. Eyre and William Spottiswoode,
Printers to the Queen's most Excellent Majesty.
For Her Majesty's Stationery Office.

DEPÔTS FOR THE SALE OF ORDNANCE MAPS, &c.

ENGLAND AND WALES.

1, Saint Martin's Place, Charing Cross—LONDON.

SCOTLAND.

Ordnance Survey Office, Post-office Buildings—EDINBURGH.

IRELAND.

Ordnance Survey Office, Phœnix Park—DUBLIN.

ORDNANCE SURVEY OF ENGLAND.

BOOK OF REFERENCE TO THE PLAN

OF THE

PARISH OF SHOTWICK

(HUNDRED OF WIRRAL),

IN THE

COUNTY OF CHESTER,

CONTAINING 3650·864 ACRES.

MAJOR-GENERAL SIR HENRY JAMES, R.E., F.R.S., F.G.S., &c.,

DIRECTOR-GENERAL OF THE ORDNANCE SURVEY.

LONDON:
PRINTED BY GEORGE E. EYRE AND WILLIAM SPOTTISWOODE,
PRINTERS TO THE QUEEN'S MOST EXCELLENT MAJESTY.
FOR HER MAJESTY'S STATIONERY OFFICE.

1874.

Price Two Shillings and Sixpence.

[7142.—50—5/74.]

ORDNANCE SURVEY OF ENGLAND

PARISH OF SHOTWICK

CHESHIRE

INDEX TO THE SHEETS

Published on the Scale of $\frac{1}{2500}$ or 25·344 Inches to a Mile

EXPLANATORY REMARKS.

The scale of the Parish Plans is the 1-2500th of the actual length on the ground, and is equal to 25·344 inches to a mile, or 3·157 chains to an inch, which is very approximately equal to one square inch to one acre, the square of 1·0018 inch being equal to one acre.

The length of each sheet is 1½ miles, and the width 1 mile, the area of each sheet is therefore 960 acres.

Each enclosure has a reference number to the area which is given in this Book.

The Braces ($\int$) on the plans are to indicate that the spaces so braced are included under the same reference number.

The Altitudes in feet above the Mean Level of the Sea are written thus—31·4.

The Scale of the Plans of the County is 6 inches to a mile, and each sheet contains the same area as 16 sheets of the Parish Plans. There is therefore a double reference number to each sheet, as VI. 9., the Roman Numerals referring to the County Plans, the Arabic Figures to the Parish Plans.

The dimensions of the sheets on the Six-inch scale being four miles by six miles, the area is twenty-four square miles, equal to 15,360 acres.

The following are the characters employed on the Ordnance Plans on the Scales of 1–2500, and 6 inches to a mile :—

County Names	C	Hundreds or Wards	W
Parishes	P	Townships	T
Extra Parochial	E	Division of Townships	T

Antiquities ..... { ROMAN / Druidical or Saxon / Norman or Subsequent

The descriptions of the boundaries are shown by the following initials :—

Centre of Stream	*C.S.*	Centre of Fence	*C.F.*
Centre of Road	*C.R.*	Top of Cop	*T.C.*
Side of Stream or Drain ...	*S.S.* or *S.D.*	Centre of Wall	*C.W.*
Root of Hedge	*R.H.*	Defaced	*Def.*
Face of Wall	*F.W.*	Track of Stream	*T.S.*

Undefined ..... *Und.*

Where a change occurs in the boundaries, the symbol [o—o] is used to show the part at which the change takes place.

N.B.—To convert Decimal Fractions of an Acre into Roods and Perches, multiply the decimal first by 4 and then by 40, preserving the same number of decimals in the product.

Examples—

			Acres.				Acres.
			633·357				527·013
			4				4
			1·428				·052
			40				40
A.	R.	P.		A.	R.	P.	
633	1	17	17·120	527	0	2	2·080

TABLE

FOR CONVERTING DECIMAL PARTS OF AN ACRE INTO ROODS AND PERCHES.

Perch.	0 Rood.	1 Rood.	2 Roods.	3 Roods.	Perch.	0 Rood.	1 Rood.	2 Roods.	3 Roods.
0	·000	·250	·500	·750	21	·131	·381	·631	·881
1	·006	·256	·506	·756	22	.137	·387	·637	·887
2	·012	·262	·512	·762	23	·144	·394	·644	·894
3	·019	·269	·519	·769	24	·150	·400	·650	·900
4	·025	·275	·525	·775	25	·156	·406	·656	·906
5	·031	·281	·531	·781	26	·162	·412	·662	·912
6	·037	·287	·537	·787	27	·169	·419	·669	·919
7	·044	·294	·544	·794	28	·175	·425	·675	·925
8	·050	·300	·550	·800	29	·181	·431	·681	·931
9	·056	·306	·556	·806	30	·187	·437	·687	·937
10	·062	·312	·562	·812	31	·194	·444	·694	·944
11	·069	·319	·569	·819	32	·200	·450	·700	·950
12	·075	·325	·575	·825	33	·209	·456	·706	·956
13	·081	·331	·581	.831	34	·212	·462	·712	·962
14	·087	·337	·587	·837	35	·216	·469	·719	·969
15	·094	·344	·594	·844	36	·225	·475	·725	·975
16	·100	·350	·600	·850	37	·231	·481	·731	·981
17	·106	·356	·606	·856	38	·237	·487	·737	·987
18	·112	·362	·612	·862	39	·244	·494	·744	·994
19	.119	·369	·619	·869	40	·250	·500	·750	1·000
20	·125	·375	·625	·875					

PARISH OF SHOTWICK,

IN THE

COUNTY OF CHESTER.

HUNDRED OF WIRRAL.

INDEX TO TOWNSHIPS.

Township of	Area in Acres.		Page.
Capenhurst - - - -		1204·254	1
Great Saughall - - - -	1061·838		8
" " (Detached, No. 1) - - -	42·289		12
" " (" No. 2) - - -	89·401		12
" " (" No. 3) - -	11·620		12
" " (" No. 4) - - -	9·744		13
" " (" No. 5) - - -	3·897		13
	1218·789	1218·789	
Little Saughall - - - -	461·429		13
" " (Detached, No. 1) - -	4·746		15
" " (" No. 2) - - -	9·602		15
" " (" No. 3) - - -	1·630		15
" " (" No. 4) - - -	1·320		15
" " (" No. 5) - -	3·278		15
	482·005	482·005	
Shotwick - - - - -		565·942	5
Woodbank - - - - -		179·874	7
Total area of the Parish -		3650·864	

PARISH OF SHOTWICK,

IN THE

COUNTY OF CHESTER—(Western Division).

HUNDRED OF WIRRAL.

No. on Plan.	Area in Acres.	Remarks.	No. on Plan.	Area in Acres.	Remarks.
TOWNSHIP OF CAPENHURST.			38	·143	Pond.
			39	8·763	Arable, &c.
1	2·341	Road.	40	·190	Pond.
2	3·044	Arable.	41	3·424	Arable, &c.
3	·187	Pond.	42	·294	Railway station.
4	9·205	Arable, &c.	43	6·112	Arable, &c.
5	7·352	Arable, &c.	44	·575	Arable.
6	1·325	Arable, &c.	45	·180	Pond.
7	6·452	Arable, &c.	46	7·418	Arable.
8	3·459	Arable, &c.	47	3·007	Arable.
9	3·359	Arable.	48	1·642	Arable, &c.
10	4·186	Arable, &c.	49	1·673	Road.
11	2·385	Arable, &c.	50	3·090	Arable, &c.
12	7·053	Arable, &c.	51	3·838	Arable.
13	3·698	Arable, &c.	52	5·287	Arable, &c.
14	4·990	Arable, &c.	53	9·418	Arable, &c.
15	3·049	Arable.	54	1·202	Road.
16	2·246	Arable.	55	·767	Arable.
17	·428	Rough pasture, &c.	56	3·911	Arable, &c.
18	5·118	Arable, &c.	57	2·366	Arable.
19	·241	Road.	58	2·611	Arable.
20	10·934	Arable, &c.	59	6·533	Arable, &c.
21	7·135	Arable, &c.	60	·233	Wood, &c.
22	·449	Ponds.	61	·723	Wood.
23	11·269	Arable, &c.	62	5·519	Arable, &c.
24	·217	Pond.	63	·173	Marsh, &c.
25	·358	House, gardens, &c.	64	3·482	Arable, &c.
26	·766	Arable.	65	·162	Marsh.
27	·177	Road.	66	10·368	Arable, &c.
28	·604	Houses, garden, &c.	67	·140	Pond.
29	·288	Ornamental ground.	68	10·652	Arable.
30	2·416	Arable, &c.	69	·480	Pond.
31	1·715	Arable.	70	6·844	Arable, &c.
32	5·139	Arable.	71	7·517	Arable.
33	5·253	Arable, &c.	72	9·960	Arable, &c.
34	·209	Rough pasture, &c.	73	·233	Pond.
35	·160	Pond.	74	·263	Pond.
36	13·122	Arable.	75	·292	Wood.
37	11·389	Arable, &c.	76	11·977	Arable, &c.

No. on Plan.	Area in Acres.	Remarks.	No. on Plan.	Area in Acres.	Remarks.
77	2·137	Arable, &c.	129	2·550	Arable.
78	3·349	Arable, &c.	130	1·120	Arable.
79	7·161	Arable, &c.	131	1·929	Arable.
80	·234	Wood, &c.	132	1·831	Arable.
81	·232	Road.	133	1·434	Arable.
82	·681	Wood.	134	12·638	Arable, &c.
83	·072	Wood.	135	4·540	Arable, &c.
84	·268	Wood.	136	2·491	Arable, &c.
85	6·150	Arable, &c.	137	·633	Arable.
86	·235	Wood.	138	·724	Houses, gardens, &c.
87	7·562	Arable, &c.	139	·849	Arable.
88	6·202	Arable, &c.	140	1·195	Arable, &c.
89	3·889	Wood, &c.	141	1·027	Arable.
90	1·492	Arable.	142	8·947	Road.
91	2·935	Arable, &c.	143	4·952	Arable, &c.
92	2·642	Arable, &c.	144	6·859	Arable, &c.
93	2·537	Arable, &c.	145	3·253	Arable, &c.
94	·209	Pond.	146	5·104	Arable, &c.
95	4·787	Arable.	147	·652	Wood.
96	7·636	Arable, &c.	148	·113	Wood.
97	·243	Pond.	149	5·371	Ornamental ground.
98	3·673	Arable.	150	11·804	Arable, &c.
99	4·784	Arable, &c.	151	·351	Road.
100	·171	Pond.	152	2·827	Houses, gardens, &c.
101	7·818	Arable.	153	1·095	Arable, &c.
102	5·039	Arable.	154	1·321	Arable.
103	2·004	Arable, &c.	155	·182	Wood, &c.
104	·130	Pond.	156	·858	Arable.
105	1·864	Houses, garden, &c.	157	2·360	Arable, &c.
106	·695	House, yard, &c.	158	2·460	Arable.
107	·662	Rough pasture, &c.	159	·085	Arable.
108	·964	Arable.	160	3·743	Arable.
109	·406	Pasture.	161	·715	Road.
110	6·674	Houses, gardens, &c.	162	·069	Pasture.
111	·932	Arable, &c.	163	1·057	Houses, gardens, &c.
112	6·482	Ornamentalground,&c.	164	·253	Arable, &c.
113	·040	Wood.	165	·252	House, garden, &c.
114	9·006	Arable, &c.	166	·387	Arable.
115	·151	Pond.	167	2·045	Arable, &c.
116	·230	Arable, &c.	168	·688	Arable.
117	·350	Houses, garden, &c.	169	·084	Wood.
118	1·009	Arable, &c.	170	·404	Wood.
119	1·775	Arable.	171	2·505	Arable, &c.
120	·599	Arable.	172	2·551	Arable.
121	·437	Arable.	173	3·115	Arable.
122	2·420	Arable, &c.	174	2·015	Arable.
123	·613	Arable.	175	2·357	Arable.
124	1·808	Arable, &c.	176	2·319	Arable.
125	·364	Houses, garden, &c.	177	1·992	Arable.
126	1·327	Arable.	178	·428	Houses, garden, &c.
127	1·318	Arable.	179	·211	Pond.
128	1·591	Arable.	180	·674	Arable, &c.

No. on Plan.	Area in Acres.	Remarks.	No. on Plan.	Area in Acres.	Remarks.
181	·272	Wood.	233	1·068	Arable, &c.
182	14·118	Arable, &c.	234	3·779	Arable, &c.
183	·735	House, gardens, &c.	235	4·499	Arable, &c.
184	·312	Houses, garden, &c.	236	·131	Pond.
185	·268	Wood, &c.	237	6·452	Arable, &c.
186	·147	Pond.	238	14·467	Arable, &c.
187	·289	Wood, &c.	239	·219	Pond.
188	6·108	Arable, &c.	240	·109	Pond.
189	1·913	Arable, &c.	241	4·653	Wood, &c.
190	·118	Pond.	242	5·360	Arable.
191	1·421	Houses, garden, &c.	243	·158	Pond.
192	6·751	Arable.	244	8·973	Arable, &c.
193	·188	Pond.	245	5·541	Arable.
194	5·983	Arable, &c.	246	3·135	Arable.
195	3·942	Arable, &c.	247	3·445	Arable.
196	9·883	Arable, &c.	248	5·923	Arable.
197	·119	Pond.	249	·270	Pond.
198	·159	Pond.	250	·101	Pond.
199	10·228	Arable, &c.	251	2·218	Road.
200	·624	Wood.	252	·103	Pond.
201	·160	Pond.	253	2·392	Arable.
202	·818	Wood, &c.	254	·477	Pond.
203	1·880	Arable.	255	·171	Pond.
204	3·976	Arable, &c.	256	6·967	Arable, &c.
205	3·230	Arable.	257	4·539	Arable.
206	·195	Rough pasture, &c.	258	4·352	Arable, &c.
207	2·587	Arable, &c.	259	7·487	Arable, &c.
208	3·756	Arable.	260	·270	Ponds.
209	6·864	Arable, &c.	261	·153	Pond.
210	·600	Rough pasture, &c.	262	14·515	Wood, &c.
211	·892	Wood.	263	·161	Pond.
212	·205	Pond.	264	·220	Ponds.
213	·310	Pond.	265	13·222	Arable.
214	·160	Pond.	266	·179	Rough pasture, &c.
215	1·560	Arable.	267	5·058	Arable, &c.
216	·288	House, garden, &c.	268	·189	Pond.
217	1·136	Arable, &c.	269	11·634	Arable, &c.
218	·261	Arable.	270	7·361	Arable.
219	·570	Arable.	271	2·633	Arable, &c.
220	1·064	Arable.	272	7·050	Arable, &c.
221	·404	Arable.	273	3·896	Arable, &c.
222	1·424	Arable, &c.	274	3·300	Arable, &c.
223	·071	Arable.	275	·232	Ponds.
224	·322	Arable.	276	9·380	Arable, &c.
225	5·214	Arable, &c.	277	5·380	Arable, &c.
226	1·447	Arable.	278	·429	Ponds.
227	1·367	Arable.	279	16·029	Arable.
228	·239	Wood.	280	·271	Pond.
229	·734	Wood, &c.	281	15·163	Arable, &c.
230	1·714	Arable, &c.	282	2·387	Arable.
231	9·599	Arable, &c.	283	4·804	Arable, &c.
232	4·563	Arable, &c.	284	·280	Pond.

No. on Plan.	Area in Acres.	Remarks.	No. on Plan.	Area in Acres.	Remarks.
285	11·203	Arable.	337	7·235	Arable, &c.
286	14·457	Arable.	338	4·740	Arable, &c.
287	·359	Ponds.	339	10·937	Arable, &c.
288	6·682	Arable.	340	·199	Pond.
289	·157	Pond.	341	3·241	Houses, garden, &c.
290	12·429	Arable, &c.	342	·250	Ornamentalground,&c.
291	·120	Pond.	343	·648	Arable.
292	2·736	Wood.	344	·430	Arable.
293	·328	Marsh, &c.	345	1·077	Arable.
294	6·459	Arable, &c.	346	7·280	Arable, &c.
295	3·939	Arable, &c.	347	2·576	Arable, &c.
296	7·713	Arable, &c.	348	1·091	Pasture.
297	·201	Pond.	349	·530	Wood.
298	·131	Arable.	350	·741	Pasture.
299	2·207	Arable, &c.	351	·997	Pasture.
300	·445	Wood.	352	·211	Pond.
301	10·945	Railway.	353	3·689	Arable.
302	10·983	Arable, &c.	354	·290	Wood.
303	·313	Pond.	355	2·677	Arable, &c.
304	9·485	Arable, &c.	356	3·708	Arable, &c.
305	1·429	Arable.	357	1·519	Houses, gardens, &c.
306	6·841	Arable.	358	1·429	Arable.
307	·449	Pasture.	359	6·725	Arable, &c.
308	·848	Pasture.	360	·189	Pond.
309	·329	Ponds.	361	7·275	Arable, &c.
310	·120	Pond.	362	6·514	Arable, &c.
311	2·459	Arable, &c.	363	·226	Ponds.
312	·591	Wood.	364	1·314	Arable.
313	·465	Marsh.	365	12·357	Arable, &c.
314	·180	Wood.	366	5·261	Arable, &c.
315	6·473	Arable, &c.	367	1·301	Pasture, &c.
316	·245	Pond.	368	·325	Wood.
317	11·922	Arable, &c.	369	·052	Stackyard, &c.
318	2·373	Arable, &c.	370	·092	Wood.
319	4·379	Road.	371	8·063	Arable, &c.
320	1·011	Arable.	372	6·395	Arable, &c.
321	·060	Road.	373	·764	Wood, &c.
322	·793	Arable.	374	12·882	Arable.
323	·063	Road.	375	·429	Ponds.
324	·634	Arable.	376	·997	Wood, &c.
325	5·724	Arable.	377	·310	Pond.
326	6·505	Arable.	378	8·295	Arable, &c.
327	·140	Pond.	379	2·898	Road.
328	·706	Pasture.	380	6·411	Wood, &c.
329	·600	Pasture.	381	3·606	Arable.
330	9·467	Arable.	382	5·649	Arable.
331	·550	Pasture.	383	·110	Wood, &c.
332	·140	Pond.	384	1·221	Arable.
333	4·908	Arable.	385	·260	Rough pasture, &c.
334	·468	Ponds.	386	1·379	Houses, gardens, &c.
335	4·218	Arable, &c.			
336	·116	Pond.		1204·254	

RECAPITULATION.

Area in Acres.	Remarks.
1153·979	Land.
25·497	Roads.
13·539	Water.
11·239	Railway.
1204·254	Total area of the Township of Capenhurst.

TOWNSHIP OF SHOTWICK.

No. on Plan.	Area in Acres.	Remarks.
1	·319	Rough pasture, &c.
2	4·252	Arable, &c.
3	2·285	Meadow, &c.
4	6·386	Arable, &c.
5	·595	Marsh, &c.
6	·392	Wood, &c.
7	·183	Pond.
8	·974	Wood, &c.
9	6·997	Arable, &c.
10	1·089	Wood, &c.
11	6·018	Arable.
12	·139	Pond.
13	3·632	Arable, &c.
14	·130	Arable.
15	·623	Wood, &c.
16	12·681	Arable, &c.
17	2·206	Arable.
18	5·338	Arable, &c.
19	4·105	Arable.
20	7·796	Arable, &c.
21	9·453	Arable, &c.
22	·417	Ponds.
23	2·673	Arable, &c.
24	3·107	Arable, &c.
25	·078	Wood.
26	·919	Arable.
27	3·165	Arable.
28	1·114	Wood, &c.
29	·129	Pond.
30	9·391	Arable.
31	6·030	Meadow, &c.
32	8·924	Arable, &c.
33	3·994	Road.
34	·162	Pond.
35	3·322	Arable.
36	·274	Wood, &c.
37	·102	Pond.
38	8·944	Arable, &c.
39	5·664	Arable.
40	1·776	Arable.
41	3·845	Road.
42	4·696	Arable.
43	·310	Pond.
44	5·355	Arable.
45	4·556	Arable, &c.
46	·327	Rough pasture, &c.
47	7·414	Arable, &c.
48	2·534	Arable.
49	·220	Pond.
50	9·867	Arable, &c.
51	4·317	Arable, &c.
52	3·711	Arable.
53	4·329	Arable.
54	·104	Pond.
55	10·985	Arable.
56	4·883	Wood, &c.
57	4·486	Arable.
58	4·211	Arable, &c.
59	·258	Rough pasture, &c.
60	·128	Pond.
61	5·950	Arable, &c.
62	·256	Ponds.
63	8·755	Arable, &c.
64	1·502	Meadow, &c.
65	1·455	Arable, &c.
66	2·310	Arable, &c.
67	1·329	Arable, &c.
68	4·219	Arable, &c.
69	5·924	Arable.
70	4·707	Arable.
71	·794	Wood.
72	1·468	Arable.
73	8·793	Wood, &c.
74	·690	Road.
75	·949	Arable, &c.
76	12·500	Arable, &c.
77	1·187	Arable.
78	10·196	Arable, &c.
79	9·072	Arable, &c.
80	·173	Pond.
81	1·035	Houses, garden, &c.
82	1·762	Road.
83	·137	Pond.
84	·320	Road.
85	9·196	Arable, &c.
86	·131	Pond.

No. on Plan.	Area in Acres.	Remarks.	No. on Plan.	Area in Acres.	Remarks.
87	2·852	Arable.	139	·094	Wood.
88	·269	Houses, garden, &c.	140	1·525	Arable, &c.
89	·112	Pond.	141	·162	Wood.
90	8·554	Arable, &c.	142	1·349	Arable.
91	1·911	Houses, garden, &c.	143	·278	Arable.
92	2·214	Arable.	144	1·078	Wood, &c.
93	8·550	Arable, &c.	145	·298	Pasture, &c.
94	·264	Pond.	146	·299	Wood, &c.
95	·868	Arable, &c.	147	8·092	Arable.
96	4·666	Arable, &c.	148	10·698	Arable, &c.
97	12·072	Arable, &c.	149	·652	Arable.
98	·135	Pond.	150	5·636	Arable.
99	6·668	Arable, &c.	151	1·257	House, garden, &c.
100	7·716	Arable.	152	·921	Road.
101	4·560	Arable.	153	·626	Orchard.
102	·676	Houses, garden, &c.	154	1·910	Arable.
103	2·471	Quarry, &c.	155	2·518	Road.
104	·456	Wood.	156	·119	Arable.
105	·145	Wood.	157	·106	Arable.
106	9·761	Arable, &c.	158	3·355	Arable, &c.
107	·348	Pond.	159	1·000	Embankment.
108	·624	Arable.	159a	2·487	Marsh, &c.
109	6·299	Arable, &c.	160	·326	Rough pasture, &c.
110	·940	Road.	161	5·425	Arable.
111	·484	House, garden, &c.	162	1·701	Meadow, &c.
112	·892	Arable.	163	2·079	Arable, &c.
113	14·468	Arable.	164	1·045	Road.
114	1·030	Arable, &c.	165	2·231	Arable.
115	5·908	Arable.	166	2·616	Arable.
116	3·261	Arable, &c.	167	·687	Arable.
117	4·397	Arable.	168	·490	Road.
118	3·951	Arable.	169	2·296	Houses, gardens, &c.
119	·171	Marsh, &c.	170	2·373	Houses, gardens, &c.
120	·106	Pond.	171	·942	Arable, &c.
121	7·846	Arable, &c.	172	1·122	Arable, &c.
122	·333	Pasture, &c.	173	·255	Orchard.
123	·337	Arable.	174	·503	Wood, &c.
124	·221	Arable, &c.	175	5·914	Arable.
125	·118	Pond.	176	5·993	Arable, &c.
126	8·941	Arable, &c.	177	·381	Orchard, &c.
127	·156	Marsh.	178	2·604	Arable, &c.
128	·137	Pond.	179	3·032	Arable, &c.
129	3·367	Arable.	180	3·037	Arable, &c.
130	·579	Wood.	181	4·833	Arable, &c.
131	·783	Arable.	182	1·666	Arable.
132	2·417	Houses, gardens, &c.			
133	·569	Arable, &c.		565·942	
134	11·266	Arable, &c.			
135	·119	Pond.			
136	6·880	Arable, &c.			
137	·150	Arable.			
138	·789	Arable, &c.			

RECAPITULATION.

545·487	Land.
16·525	Roads.
3·930	Water.
565·942	Total area of the Township of Shotwick.

TOWNSHIP OF WOODBANK.

No. on Plan.	Area in Acres.	Remarks.
1	2·163	Arable, &c.
2	2·383	Road.
3	·380	House, &c.
4	2·059	Arable, &c.
5	2·556	Arable.
6	1·104	Arable.
7	7·821	Arable, &c.
8	·612	Houses, gardens, &c.
9	·356	Road.
10	1·584	Ornamental ground.
11	3·586	Ornamental ground, &c.
12	·632	Houses, garden, &c.
13	2·919	Ornamental ground, &c.
14	·838	Road.
15	·094	House and garden.
16	·593	Arable.
17	·204	Pond.
18	2·825	Arable, &c.
19	8·203	Arable.
20	·082	House, &c.
21	·102	Pond.
22	7·355	Ornamental ground, &c.
23	1·464	Houses, garden, &c.
24	·204	Pond (part of).
25	2·427	Arable, &c.
26	1·088	Houses, gardens, &c.
27	1·991	Arable, &c.
28	2·015	Arable.
29	1·465	Arable.
30	8·837	Arable, &c.
31	5·095	Arable, &c.
32	·108	Pond.
33	9·417	Arable, &c.
34	·428	Arable.
35	·153	Pond.
36	·306	Road.
37	·158	Arable.
38	5·968	Arable, &c.
39	·159	Pond.
40	7·133	Arable, &c.
41	·251	Pond.
42	·248	Rough pasture, &c.
43	7·776	Arable.
44	6·642	Arable, &c.
45	3·459	Arable.
46	4·753	Arable, &c.
47	8·247	Arable, &c.
48	·705	Road.
49	4·911	Arable, &c.
50	4·224	Arable.
51	5·864	Arable, &c.
52	·315	Pond.
53	1·580	Houses, garden, &c.
54	·363	Rough pasture.
55	·179	Rough pasture, &c.
56	4·375	Arable, &c.
57	2·123	Arable, &c.
58	·255	Rough pasture, &c.
59	·518	Rough pasture, &c.
60	8·703	Arable, &c.
61	5·493	Arable, &c.
61a	·408	Road.
62	·279	Meadow, &c.
63	·204	Wood.
64	6·934	Arable.
65	·141	Arable.
66	3·973	Road.
67	·084	Arable, &c.
	179·874	

RECAPITULATION.

169·409	Land.
8·969	Roads.
1·496	Water.
179·874	Total area of the Township of Woodbank.

No. on Plan.	Area in Acres.	Remarks.
TOWNSHIP OF GREAT SAUGHALL.		
1	3·205	Arable, &c.
2	·171	Pond (part of).
3	1·560	Arable, &c.
4	·468	House, garden, &c.
5	1·036	House, gardens, &c.
6	5·713	Arable, &c.
7	2·315	Arable.
8	·274	Garden, &c.
9	·124	Garden, &c.
10	2·159	Arable, &c.
11	·240	Pond.
12	·011	Road.
13	·324	Arable.
14	2·252	Arable.
15	·130	Pond.
16	5·736	Arable, &c.
17	4·921	Arable.
18	·129	Pond.
19	4·218	Arable.
20	3·951	Arable, &c.
21	1·739	Arable, &c.
22	4·372	Arable.
23	·161	Pond.
24	·117	Road.
25	·147	Pond.
26	1·081	Arable.
27	·237	Pond.
28	6·470	Arable, &c.
29	3·519	Arable, &c.
30	2·134	Arable, &c.
31	2·435	Arable, &c.
32	4·574	Arable, &c.
33	·123	Marsh.
34	2·425	Arable, &c.
35	5·986	Arable.
36	·061	Road.
37	·240	Garden.
38	·895	House, gardens, &c.
39	1·041	Arable, &c.
40	2·360	Arable.
41	4·604	Arable.
42	4·992	Arable.
43	·171	Pond.
44	·432	Arable.
45	·049	Road.
46	1·003	Arable.
47	·117	Road.
48	·245	Rough pasture, &c.
49	11·181	Arable.
50	5·721	Arable, &c.
51	14·836	Arable, &c.
52	·102	Pond.
53	·268	Rough pasture, &c.
54	·990	Houses, garden, &c.
55	·267	Arable.
56	·698	Arable.
57	8·080	Arable, &c.
58	·324	Ponds.
59	10·699	Arable, &c.
60	4·457	Arable, &c.
61	4·763	Arable.
62	·127	Pond.
63	3·641	Arable.
64	·151	Pond.
65	3·685	Arable.
66	1·128	Arable.
67	·190	Stackyard.
68	·103	Pond.
69	1·242	Houses, garden, &c.
70	·771	Road.
71	10·325	Arable, &c.
72	7·335	Arable, &c.
73	·182	Pond.
74	7·592	Arable, &c.
75	·113	Pond.
76	6·968	Arable, &c.
77	10·587	Road.
78	5·615	Arable.
79	4·856	Arable.
80	2·844	Arable.
81	12·799	Arable.
82	·346	Rough pasture, &c.
83	·125	Pond.
84	9·923	Arable, &c.
85	6·388	Arable, &c.
86	5·308	Arable, &c.
87	7·885	Arable, &c.
88	·204	Pond.
89	7·434	Arable.
90	·229	Ponds.
91	16·817	Arable.
92	1·391	Road.
93	9·907	Arable, &c.
94	·100	Pond.
95	2·955	Arable.
96	3·541	Arable.
97	2·632	Arable.
98	5·706	Arable, &c.
99	5·447	Arable, &c.
100	8·071	Arable.
101	·994	Arable.
102	·185	Marsh, &c.

No. on Plan.	Area in Acres.	Remarks.	No. on Plan.	Area in Acres.	Remarks.
103	9·287	Arable.	155	·220	Arable.
104	5·352	Arable, &c.	156	·377	Houses, garden, &c.
105	·100	Pond.	157	2·592	Arable.
106	7·700	Arable, &c.	158	4·134	Arable, &c.
107	6·656	Arable.	159	·119	Pond.
108	·364	Rough pasture, &c.	160	2·124	Arable, &c.
109	4·522	Arable.	161	2·561	Arable.
110	5·431	Arable.	162	·302	Road.
111	3·289	Road.	163	3·476	Arable, &c.
112	1·800	Arable, &c.	164	3·867	Arable, &c.
113	·143	Pond.	165	3·950	Arable.
114	2·242	Arable, &c.	166	·639	Arable, &c.
115	2·865	Arable, &c.	167	·766	Arable.
116	2·174	Arable.	168	·561	Arable, &c.
117	·107	Road.	169	·877	Road.
118	1·328	Arable, &c.	170	·403	Arable.
119	8·096	Houses, garden, &c.	171	·467	Arable.
120	·960	Arable.	172	·344	Arable.
121	2·455	Arable, &c.	173	·316	Arable.
122	1·012	Houses, gardens, &c.	174	·296	Arable.
123	3·886	Arable, &c.	175	·266	Arable.
124	1·395	Arable.	176	·234	Arable.
125	1·177	Houses, garden, &c.	177	·220	Arable.
126	14·241	Arable, &c.	178	·484	Arable.
127	·307	Pond.	179	·141	Road.
128	2·422	Arable, &c.	180	·386	Arable.
129	·057	Road.	181	·130	Arable.
130	1·917	Arable, &c.	182	·408	Arable.
131	2·710	Arable, &c.	183	6·717	Arable, &c.
132	7·374	Arable, &c.	184	3·240	Road.
133	·148	Pond.	185	·555	Houses, garden, &c.
134	2·497	Arable, &c.	186	·461	Arable.
135	3·917	Arable, &c.	187	1·137	Houses, gardens, &c.
136	4·568	Arable, &c.	188	2·979	Arable.
137	·837	Arable.	189	2·914	Arable, &c.
138	·099	Road.	190	2·016	Arable.
139	·537	Arable.	191	·286	Houses, gardens, &c.
140	3·047	Arable, &c.	192	3·672	Arable, &c.
141	·373	Wood, &c.	193	3·719	Arable, &c.
142	1·231	Houses, garden, &c.	194	5·496	Arable, &c.
143	·828	Arable, &c.	195	15·437	Arable, &c.
144	·201	Road.	196	·141	Pond.
145	·611	Arable.	197	5·667	Arable.
146	3·034	Arable, &c.	198	·317	Arable.
147	·408	Arable.	199	·677	Arable.
148	·346	Houses, gardens, &c.	200	·116	Arable.
149	·567	Road.	201	·507	Pasture.
150	·168	Arable.	202	·584	Arable, &c.
151	·589	Arable.	203	·484	Arable.
152	·679	Arable.	204	·232	Arable.
153	·187	Arable.	205	·404	Arable.
154	·623	Arable.	206	·307	Arable.

No. on Plan.	Area in Acres.	Remarks.	No on Plan.	Area in Acres	Remarks.
207	·380	Arable.	259	6·957	Arable, &c.
208	3·335	Arable.	260	·161	Pond.
209	·258	Arable.	261	8·191	Arable, &c.
210	·240	Arable.	262	4·954	Arable, &c.
211	·912	House, garden, &c.	263	·171	Pond.
212	1·369	Arable, &c.	264	5·002	Arable, &c.
213	·247	Pond.	265	1·841	Arable, &c.
214	7·191	Arable, &c.	266	·842	Road.
215	2·181	Arable.	267	1·354	Arable.
216	3·204	Arable.	268	·946	Arable, &c.
217	·804	Houses, gardens, &c.	269	1·316	Houses, gardens, &c.
218	·472	Houses, garden, &c.	270	3·393	Houses, gardens, &c.
219	·221	Pond.	271	·506	Arable.
220	7·030	Arable, &c.	272	·393	Arable.
221	11·935	Arable, &c.	273	·687	Arable.
222	·221	House, &c.	274	·195	Arable.
223	2·366	Arable, &c.	275	1·664	Arable, &c.
224	·125	Pond.	276	·420	Arable, &c.
225	·273	Wood, &c.	277	6·681	Houses, gardens, &c.
226	·325	Wood.	278	·783	Arable, &c.
227	·656	Garden.	279	3·279	Road.
228	1·098	Arable, &c.	280	·693	Arable.
229	·263	Wood, &c.	281	·995	Arable, &c.
230	1·086	Arable, &c.	282	·650	Arable, &c.
231	·939	Arable, &c.	283	·745	Road.
232	1·783	Arable, &c.	284	1·045	Arable.
233	·764	Arable.	285	1·413	Arable.
234	·474	Road.	286	2·531	Arable, &c.
235	6·204	Arable.	287	2·864	Arable, &c.
236	3·793	Houses, gardens, &c.	288	3·138	Arable, &c.
237	·386	Arable.	289	3·111	Arable, &c.
238	·612	Arable, &c.	290	11·275	Arable, &c.
239	3·126	Arable, &c.	291	·267	Pond.
240	3·771	Arable, &c.	292	9·240	Arable, &c.
241	8·839	Arable.	293	·141	Pond.
242	10·932	Arable.	294	3·175	Arable.
243	12·260	Arable.	295	4·712	Arable, &c.
244	5·169	Arable.	296	2·735	Arable.
245	·120	Pond.	297	·420	Meadow, &c.
246	2·931	Arable, &c.	298	2·136	Arable.
247	·288	Road.	299	·676	Arable.
248	·050	Garden.	300	·566	Meadow, &c.
249	2·675	Arable.	301	1·842	Arable.
250	3·211	Arable.	302	1·027	Arable, &c.
251	3·618	Arable.	303	1·556	Meadow, &c.
252	1·953	Arable, &c.	304	1·104	Road.
253	3·071	Arable.	305	·929	Arable.
254	1·321	Meadow.	306	·566	Arable.
255	6·038	Wood.	307	·349	Meadow, &c.
256	·322	Wood.	308	4·934	Arable, &c.
257	·205	Pond.	309	·579	Arable.
258	3·105	Arable, &c.	310	4·087	Arable, &c.

No. on Plan.	Area in Acres.	Remarks.	No. on Plan.	Area in Acres.	Remarks.
311	1·886	Arable.	362	5·259	Arable, &c.
312	2·706	Arable.	363	4·211	Arable, &c.
313	2·892	Arable.	364	3·837	Arable, &c.
314	2·312	Arable.	365	3·547	Arable.
315	1·946	Arable.	366	2·011	Arable, &c.
316	1·503	Arable.	367	·737	Rough pasture.
317	·228	Arable.	368	3·853	Arable.
318	2·211	Arable.	369	·595	Meadow, &c.
319	2·317	Houses, gardens, &c.	370	1·608	Arable.
320	·326	Arable, &c.	371	·708	Rough pasture, &c.
321	2·650	Arable, &c.	372	·139	Meadow, &c.
322	·448	Arable, &c.	373	·501	Arable.
323	·530	Arable, &c.	374	5·935	Arable, &c.
324	2·918	Houses, gardens, &c.	375	2·382	Arable.
325	1·830	Arable, &c.	376	6·386	Arable, &c.
326	2·263	Arable.	377	2·714	Arable, &c.
327	4·116	Arable.	378	1·751	Arable.
328	5·486	Arable, &c.	379	3·738	Arable, &c.
329	·514	Road.	380	·178	Arable.
330	2·576	Arable, &c.	381	3·661	Arable, &c.
331	4·157	Arable.	382	·627	House, garden, &c.
332	·117	Pond.	383	3·713	Arable, &c.
333	5·244	Arable, &c.	384	1·350	Arable.
334	7·404	Arable.	385	5·695	Arable, &c.
335	6·623	Arable, &c.	386	1·624	Rough pasture, &c.
336	·616	Arable.	387	7·983	Arable, &c.
337	5·065	Arable, &c.	388	7·393	Arable, &c.
338	2·749	Arable, &c.	389	12·395	Arable, &c.
339	·574	Houses, garden, &c.	390	·663	Arable.
340	3·435	Arable.	391	4·452	Arable, &c.
341	1·292	Arable, &c.	392	3·944	Arable.
342	2·685	Arable, &c.	393	·063	Pasture.
343	·956	Arable, &c.	394	·120	Pond.
344	·219	Houses, garden, &c.	395	2·355	Arable, &c.
345	2·108	Arable, &c.	396	·108	Wood, &c.
346	2·601	Arable.	397	2·286	Arable, &c.
347	·113	Pond.	398	1·325	Arable.
348	3·820	Arable.	399	·091	Wood, &c.
349	2·038	Arable.	400	·643	Arable, &c.
350	2·064	Arable.	401	1·550	Arable, &c.
351	·382	Houses, gardens, &c.	402	2·746	Houses, gardens, &c.
352	·386	Road.	403	3·806	Arable, &c.
353	·879	Arable.	404	2·229	Houses, gardens, &c.
354	2·369	Road.	405	2·434	Arable, &c.
355	4·824	Arable, &c.	406	2·316	Arable, &c.
356	·073	Arable.	407	2·081	Arable.
357	5·331	Arable, &c.	408	·509	Meadow, &c.
358	·345	Arable.	409	1·955	Arable, &c.
359	3·617	Houses, gardens, &c.	410	6·323	Arable, &c.
360	3·906	Arable.	411	1·400	Arable.
361	·272	Road.	412	3·318	Arable, &c.

No. on Plan.	Area in Acres.	Remarks.
413	3·359	Arable, &c.
414	1·436	Rough pasture, &c.
	1061·838	

RECAPITULATION.

1023·469	Land.
32·257	Roads.
6·112	Water.
1061·838	Area of the Township of Great Saughall, exclusive of the detached portions.

TOWNSHIP OF GREAT SAUGHALL (DETACHED, No. 1).

1	·411	Road.
2	·135	Pond.
3	4·574	Arable, &c.
4	·759	Wood.
5	7·031	Arable, &c.
6	2·164	Arable, &c.
7	·180	Pond.
8	9·700	Arable, &c.
9	·924	Wood.
10	1·374	Arable.
11	·366	Road.
12	5·946	Meadow.
13	8·725	Arable.
	42·289	

RECAPITULATION.

41·197	Land.
·777	Roads.
·315	Water.
42·289	Area of the Township of Great Saughall (Detached, No. 1).

TOWNSHIP OF GREAT SAUGHALL (DETACHED, No. 2).

1	11·141	Arable, &c.
2	4·414	Arable, &c.
3	10·675	Arable, &c.
4	2·909	Arable, &c.
5	5·871	Arable, &c.
6	9·508	Arable, &c.
7	3·559	Road.
8	7·373	Arable, &c.
9	4·246	Arable.
10	6·831	Arable, &c.
11	3·344	Arable, &c.
12	8·130	Arable, &c.
13	·129	Pond.
14	6·102	Arable.
15	5·169	Arable, &c.
	89·401	

RECAPITULATION.

85·713	Land.
3·559	Roads.
·129	Water.
89·401	Area of the Township of Great Saughall (Detached, No. 2).

TOWNSHIP OF GREAT SAUGHALL (DETACHED, No. 3).

1	2·473	Arable, &c.
2	·457	Road.
3	8·517	Arable, &c.
4	·173	Pond.
	11·620	

RECAPITULATION.

10·990	Land.
·457	Road.
·173	Water.
11·620	Area of the Township of Great Saughall (Detached, No. 3).

TOWNSHIP OF GREAT SAUGHALL (DETACHED, No. 4).

No. on Plan.	Area in Acres.	Remarks.
1	·111	Road.
2	9·633	Arable, &c.
	9·744	Area of the Township of Great Saughall (Detached, No. 4).

TOWNSHIP OF GREAT SAUGHALL (DETACHED, No. 5).

No. on Plan.	Area in Acres.	Remarks.
1	·570	Houses, garden, &c.
2	·885	Ornamental ground.
3	1·430	Ornamental ground, &c.
4	·530	Wood, &c.
5	·482	Road.
	3·897	

RECAPITULATION.

3·415	Land.
·482	Road.
3·897	Area of the Township of Great Saughall (Detached, No. 5).

RECAPITULATION FOR THE TOWNSHIP.

1174·417	Land.
37·643	Roads.
6·729	Water.
1218·789	Total area of the Township of Great Saughall.

TOWNSHIP OF LITTLE SAUGHALL.

No. on Plan.	Area in Acres.	Remarks.
1	·388	Houses, garden, &c.
2	·184	Arable.
3	·127	Rough pasture, &c.
4	6·987	Arable, &c.
5	5·400	Arable, &c.
6	8·830	Arable, &c.
7	·165	Pond.
8	3·389	Arable, &c.
9	4·163	Arable, &c.
10	6·123	Arable, &c.
11	8·217	Arable.
12	·191	Road.
13	2·704	Arable, &c.
14	·268	House, garden, &c.
15	8·605	Arable, &c.
16	·111	Pond.
17	4·048	Arable, &c.
18	4·166	Arable, &c.
19	13·114	Arable, &c.
20	4·387	Arable.
21	·205	House, garden, &c.
22	·934	Road.
23	·668	Road.
24	3·354	Arable, &c.
25	5·171	Arable, &c.
26	3·198	Arable.
27	·635	House, garden, &c.
28	·284	Arable.
29	·416	Road.
30	·204	Houses, gardens, &c.
31	·316	Arable.
32	·256	Rough pasture, &c.
33	9·192	Arable, &c.
34	5·207	Arable, &c.
35	13·643	Arable, &c.
36	10·049	Arable, &c.

No. on Plan.	Area in Acres.	Remarks.
37	3·718	Arable.
38	5·452	Arable, &c.
39	·186	Pond.
40	11·907	Arable, &c.
41	9·374	Arable, &c.
42	1·081	Road.
43	2·800	Arable.
44	·152	Pond.
45	9·238	Arable.
46	1·596	Arable, &c.
47	9·638	Arable, &c.
48	13·119	Arable, &c.
49	8·375	Arable, &c.
50	·129	Pond.
51	·699	Arable.
52	·529	Arable.
53	·099	Houses, &c.
54	·569	Arable.
55	·130	Garden.
56	·330	Arable.
57	1·338	Houses, gardens, &c.
58	7·121	Arable, &c.
59	2·329	Arable, &c.
60	3·027	Rough pasture, &c.
61	5·437	Arable, &c.
62	1·038	Pasture.
63	8·033	Arable, &c.
64	·305	Road.
65	5·282	Arable.
66	2·555	Houses, gardens, &c.
67	·904	Arable.
68	·048	Wood.
69	3·334	Road.
70	·550	Houses, garden, &c.
71	2·232	Houses, garden, &c.
72	7·815	Arable, &c.
73	1·469	Meadow.
74	·925	Wood, &c.
75	10·840	Arable, &c.
76	·137	Pond.
77	6·670	Arable, &c.
78	1·157	Wood.
79	6·861	Arable.
80	3·386	Arable.
81	·053	Wood.
82	2·905	Arable, &c.
83	8·623	Arable, &c.
84	5·613	Arable, &c.
85	·494	Arable, &c.
86	·724	House, garden, &c.
87	·876	Arable, &c.
88	2·913	Wood, &c.
89	·980	Arable, &c.
90	·054	Wood.
91	3·449	Arable, &c.
92	2·701	Arable.
93	3·545	Arable, &c.
94	4·434	Rough pasture, &c.
95	2·798	Arable.
96	·168	Meadow.
97	1·361	Road.
98	10·288	Arable.
99	2·694	Arable, &c.
100	1·649	Arable.
101	5·000	Arable.
102	2·849	Arable.
103	8·414	Arable, &c.
104	·113	Pond.
105	8·950	Arable, &c.
106	7·310	Arable, &c.
107	2·001	Arable.
108	3·723	Arable.
109	3·870	Arable, &c.
110	·257	Wood, &c
111	2·950	Road.
112	8·207	Arable, &c.
113	6·238	Arable.
114	3·104	Arable, &c.
115	9·736	Arable.
116	·241	Houses, gardens, &c.
117	·288	House, gardens, &c.
118	·129	Pond.
119	·617	Arable.
120	·460	Wood.
121	4·159	Ornamental ground.
122	1·333	Garden, &c.
123	1·334	Ornamental ground, &c.
124	3·978	Ornamental ground.
125	·159	Wood.
126	·240	Road.
127	12·100	Arable, &c.
128	2·532	Arable.
129	3·056	Arable.
130	4·445	Arable.
131	·101	Pond.
	461·429	

No. on Plan.	Area in Acres.	Remarks.
		RECAPITULATION.
	448·726	Land.
	11·480	Roads.
	1·223	Water.
	461·429	Area of the Township of Little Saughall, exclusive of the detached portions.
		TOWNSHIP OF LITTLE SAUGHALL (Detached, No. 1).
1	·497	Arable, &c.
2	·105	Road.
3	4·144	Arable, &c.
	4·746	
		RECAPITULATION.
	4·641	Land.
	·105	Road.
	4·746	Area of the Township of Little Saughall (Detached, No. 1).
		TOWNSHIP OF LITTLE SAUGHALL (Detached, No. 2).
1	5·719	Arable, &c.
2	·386	Road.
3	·266	Pond.
4	2·176	Arable, &c.
5	1·055	Arable.
	9·602	
		RECAPITULATION.
	8·950	Land.
	·386	Roads.
	·266	Water.
	9·602	Area of the Township of Little Saughall (Detached, No. 2).
		TOWNSHIP OF LITTLE SAUGHALL (Detached, No. 3).
1	·089	Road.
2	1·541	Arable.
	1·630	Area of the Township of Little Saughall (Detached, No. 3).
		TOWNSHIP OF LITTLE SAUGHALL (Detached, No. 4).
	1·320	Arable, &c.
	1·320	Area of the Township of Little Saughall (Detached, No. 4).
		TOWNSHIP OF LITTLE SAUGHALL (Detached, No. 5).
	3·278	Arable, &c.
	3·278	Area of the Township of Little Saughall (Detached, No. 5).

RECAPITULATION FOR THE TOWNSHIP.

Area in Acres.	
468·456	Land.
12·060	Roads.
1·489	Water.
482·005	Total area of the Township of Little Saughall.

RECAPITULATION FOR THE PARISH.

3511·748	Land.
100·694	Roads.
27·183	Water.
11·239	Railway.
3650·864	Total area of the Parish of Shotwick, in the County of Chester.

INDEX TO PLACES

IN THE

PARISH OF SHOTWICK.

COUNTY OF CHESTER.

Name of Place.	No. of Sheet. 6-inch scale.	No. of Sheet. 25·344 in. scale.
Astbury House -	XXXVIII.	2
Capenhurst Hall -	XXXI.	9
Capenhurst - -	"	"
Dunkirk - -	"	10
Ebenezer Cottage -	XXXVIII.	6
Green Farm -	XXXI.	13
Great Saughall -	XXXVIII.	1
Hey House - -	"	"
Kingswood Cottage	"	2
Little Saughall -	"	5
New Houses - -	XXXI.	9
Oldhall Farm -	"	10
Oak Cottage -	XXXVIII.	1
Oakenholme - -	"	6
Plumhouses - -	XXXI.	9
Poweylane Farm -	"	13
Parkgate House -	XXXVIII.	1
Shotwick - -	XXX.	16
Shotwick Hall -	"	"
Sealand View -	XXXVIII.	1
Seahill Farm -	"	"
Sunnyside - -	"	2
The Vicarage -	XXX.	16
Twomills Farm -	XXXI.	9
Two Mills - -	"	"
The Cottage -	"	13
The Cottage -	XXXVIII.	1
The Beaches -	"	"
The Hermitage -	"	"
Woodbank Farm -	XXX.	16
Woodbank House -	XXXI.	9
Woodbank - -	"	"
Washhall - -	XXXVIII.	5

LONDON:
Printed by George E. Eyre and William Spottiswoode,
Printers to the Queen's most Excellent Majesty.
For Her Majesty's Stationery Office.

DEPÔTS FOR THE SALE OF ORDNANCE MAPS, &c.

ENGLAND AND WALES.

1, Saint Martin's Place, Charing Cross—LONDON.

SCOTLAND.

Ordnance Survey Office, Post-office Buildings—EDINBURGH.

IRELAND.

Ordnance Survey Office, Phœnix Park—DUBLIN.

ORDNANCE SURVEY OF ENGLAND.

BOOK OF REFERENCE TO THE PLAN

OF

SHOTWICK PARK (EX. PAR.),

HUNDRED OF WIRRAL

IN THE

COUNTY OF CHESTER

(WESTERN DIVISION).

Containing 3074.5 Acres.

MAJOR-GENERAL SIR HENRY JAMES, R.E., F.R.S., &c.,

DIRECTOR-GENERAL OF THE ORDNANCE SURVEY.

PRINTED AT THE OFFICE OF THE ORDNANCE SURVEY, SOUTHAMPTON.

1874.

Price Two Shillings.

ORDNANCE SURVEY OF ENGLAND.

BOOK OF REFERENCE TO THE PLAN

OF

SHOTWICK PARK (EX. PAR.),

HUNDRED OF WIRRAL,

IN THE

COUNTY OF CHESTER

(WESTERN DIVISION),

CONTAINING 986·716 ACRES.

MAJOR-GENERAL SIR HENRY JAMES, R.E., F.R.S., &c.
DIRECTOR-GENERAL OF THE ORDNANCE SURVEY.

PRINTED AT THE ORDNANCE SURVEY OFFICE, SOUTHAMPTON.

1874.

Price One Shilling.

ORDNANCE SURVEY OF ENGLAND

SHOTWICK PARK *(Ex.Par.)*

CHESHIRE

EXPLANATORY REMARKS.

The Scale of the Parish Plans is the 1-2500th of the actual length on the ground, ıd is equal to 25·344 inches to a mile, or 3·157 chains to an inch, which is very ɔproximately equal to one square inch to one acre, the square of 1·0018 inch being ɟual to one acre.

The length of each sheet is one and a-half miles, and the width one mile, the area f each sheet is therefore 960 acres.

Each enclosure has a reference number to the area which is given in this Book.

The Braces [/] on the plans are to indicate that the spaces so braced are included ınder the same reference number.

The Altitudes in feet above the Mean Level of the Sea are written thus —31·4.

The Scale of the Plans of the County is 6 inches to a mile, and each sheet contains he same area as 16 sheets of the Parish Plans. There is, therefore, a double reference ıumber to each sheet as VI. 9., the Roman Numerals referring to the County Plans, the Arabic Figures to the Parish Plans.

The dimensions of the sheets on the Six-inch scale being four miles by six miles, the area is twenty-four square miles, equal to 15,360 acres.

The following are the characters employed on the Ordnance Plans on the Scales of 1-2500 and 6 inches to a mile:—

County Names	C	Hundreds or Wards	W
Parishes	P	Townships	*T*
Extra Parochial	E	Division of Townships	*T*

Antiquities ..... ROMAN / Druidical or Saxon / Norman or Subsequent

The descriptions of the boundaries are shown by the following initials:—

Centre of Stream	*C.S.*	Centre of Fence	*C.F.*
Centre of Road	*C.R.*	Top of Cop	*T.C.*
Side of Stream or Drain	*S.S.* or *S.D.*	Centre of Wall	*C.W.*
Root of Hedge	*R.H.*	Defaced	*Def.*
Face of Wall	*F.W.*	Track of Stream	*T.S.*

Undefined ..... *Und.*

Where a change occurs in the boundaries, the symbol [o—o] is used to show the part at which the change takes place.

TABLE

FOR CONVERTING DECIMAL PARTS OF AN ACRE INTO ROODS AND PERCHES

Perches.	0 Rood.	1 Rood.	2 Roods.	3 Roods.	Perches.	0 Rood.	1 Rood.	2 Roods.	3 Roods.
0	·000	·250	·500	·750	21	·131	·381	·631	·881
1	·006	·256	·506	·756	22	·137	·387	·637	·887
2	·012	·262	·512	·762	23	·144	·394	·644	·894
3	·019	·269	·519	·769	24	·150	·400	·650	·900
4	·025	·275	·525	·775	25	·156	·406	·656	·906
5	·031	·281	·531	·781	26	·162	·412	·662	·912
6	·037	·287	·537	·787	27	·169	·419	·669	·919
7	·044	·294	·544	·794	28	·175	·425	·675	·925
8	·050	·300	·550	·800	29	·181	·431	·681	·931
9	·056	·306	·556	·806	30	·187	·437	·687	·937
10	·062	·312	·562	·812	31	·194	·444	·694	·944
11	·069	·319	·569	·819	32	·200	·450	·700	·950
12	·075	·325	·575	·825	33	·206	·456	·706	·956
13	·081	·331	·581	·831	34	·212	·462	·712	·962
14	·087	·337	·587	·837	35	·219	·469	·719	·969
15	·094	·344	·594	·844	36	·225	·475	·725	·975
16	·100	·350	·600	·850	37	·231	·481	·731	·981
17	·106	·356	·606	·856	38	·237	·487	·737	·987
18	·112	·362	·612	·862	39	·244	·494	·744	·994
19	·119	·369	·619	·869	40	·250	·500	·750	1·000
20	·125	·375	·625	·875					

N.B.—To convert Decimal Fractions of an Acre into Roods and Perches, multiply the decimal first by 4 and then by 40, preserving the same number of decimals in the product.

Examples—

A.	R.	P.	Acres.
			633·357
			4
			1·428
			40
633	1	17	17·120

A.	R.	P.	Acres.
			527·013
			4
			·052
			40
527	0	2	2·080

SHOTWICK PARK (EXTRA PAROCHIAL),

HUNDRED OF WIRRAL,

IN THE

COUNTY OF CHESTER.

TOWNSHIP OF SHOTWICK PARK.

No. on Plan.	Area in Acres.	Description.
1	·468	Pasture.
2	·292	Pond.
3	10·876	Arable, &c.
3a	·158	Arable.
4	·084	Arable.
5	·187	Arable, &c.
6	2·247	Arable, &c.
7	·313	Rough pasture, &c.
8	·096	Pond.
9	2·960	Arable, &c.
10	·340	Pond.
10a	·227	Arable.
11	13·953	Arable.
11a	·087	Arable, &c.
11b	·892	Wood.
11c	·030	Arable.
12	9·074	Arable.
13	·108	Arable.
14	4·265	Arable, &c.
15	·141	Pond.
16	1·008	Arable, &c.
16a	·396	Wood.
17	39·206	Arable, &c.
18	·159	Pond.
19	·645	Wood, &c.
19a	·120	Meadow.
20	2·489	Road.
21	7·390	Arable, &c.
22	·295	Ponds.
23	7·371	Arable, &c.
24	7·187	Arable, &c.
25	·199	Pond.
26	7·072	Arable, &c.
27	·244	Pond.
28	21·575	Arable, &c.
29	·809	Arable.
30	2·321	Rough pasture, &c.
31	·221	Rough pasture, &c.
32	5·785	Arable, &c.
33	2·828	Marsh, &c.
34	·101	Pond.
35	7·701	Arable, &c.
36	5·988	Arable.
37	2·337	Meadow, &c.
38	12·270	Arable, &c.
39	·282	Pond.
40	21·953	Arable, &c.
41	·377	Ponds.
42	16·115	Arable, &c.
43	1·839	Rough pasture.
44	1·259	Wood.
45	·211	Pond.
46	·250	Ponds.
47	19·136	Arable, &c.
48	·137	Arable.
49	·913	Arable, &c.
50	1·417	Arable.
51	·103	Arable, &c.
52	2·701	Arable, &c.
53	2·656	Arable.
54	3·550	Arable.
55	·399	Arable.
56	3·940	Arable, &c.
57	3·735	Arable, &c.
58	11·535	Arable, &c.
59	·360	Pond.
60	8·807	Arable, &c.
61	·154	Arable.
62	·144	Arable.
63	·151	Arable.
64	·301	Rough pasture, &c.
65	4·789	Arable.
66	·159	Pond.
67	·298	Marsh, &c.

No. on Plan.	Area in Acres.	Description.	No. on Plan.	Area in Acres.	Description.
68	3·301	Arable, &c.	121	·246	Arable.
69	·148	Pond.	122	·169	Pond.
70	21·643	Arable, &c.	123	6·601	Arable, &c.
71	8·180	Arable, &c.	124	8·920	Arable, &c.
72	·316	Ponds.	125	9·275	Arable, &c.
73	·104	Pond.	126	·996	Arable.
74	·110	Arable.	127	17·106	Arable, &c.
75	·171	Arable.	128	·328	Pond.
76	25·551	Arable, &c.	129	10·032	Arable, &c.
77	·498	Pond.	130	1·963	Wood, &c.
78	43·591	Arable, &c.	131	1·229	Rough pasture, &c.
79	·398	Ponds.	132	20·379	Arable, &c.
80	16·765	Arable, &c.	133	3·440	Road.
81	·223	Ponds.	134	24·958	Arable, &c.
82	·398	Ponds.	135	·430	Ponds.
83	8·940	Arable.	136	14·085	Arable, &c.
84	10·038	Arable, &c.	137	·098	Wood.
85	·306	Ponds.	138	·249	Pond.
86	12·183	Arable, &c.	139	18·753	Arable, &c.
87	15·781	Arable, &c.	140	·379	Arable.
88	·110	Pond.	141	7·487	Arable.
89	13·165	Arable, &c.	142	7·995	Arable, &c.
90	·132	Arable.	143	·137	Pond.
91	·254	Ponds.	144	·266	Road.
92	·197	Arable.	145	6·696	Arable, &c.
93	·199	Arable.	146	·599	Houses, &c.
94	·510	Pond.	147	·209	Arable.
95	29·570	Arable, &c.	148	13·553	Arable, &c.
96	3·582	Road.	149	11·326	Arable, &c.
97	1·276	Road.	150	·522	Rough pasture.
98	·560	Arable.	151	2·189	Wood.
99	·773	Arable.	152	12·218	Arable, &c.
100	4·156	Houses, gardens, &c.	153	·169	Pond.
101	·260	Arable.	154	10·010	Arable, &c.
102	2·414	Arable, &c.	154a	2·430	Rough pasture.
103	·307	Wood.	155	7·114	Arable.
104	·338	Arable, &c.	156	6·618	Arable, &c.
105	·170	Pond.	157	15·874	Arable, &c.
106	·926	Arable.	158	18·575	Arable, &c.
107	·183	Wood, &c.	159	·161	Pond.
108	17·931	Arable, &c.	160	31·650	Arable, &c.
109	·170	Pond.	161	·150	Pond.
110	17·751	Arable, &c.	162	·397	Arable.
111	21·675	Arable, &c.	163	·085	Arable.
112	·281	Ponds.	164	·080	Arable.
113	14·846	Arable, &c.	165	3·113	Arable.
114	·254	Pond.	166	·080	Wood, &c.
115	23·009	Wood, &c.	167	4·350	Arable.
116	·512	Ponds.	168	·614	Wood, &c.
117	·478	Pond.	169	11·799	Arable.
118	·175	Road.	170	3·516	Wood, &c.
119	·078	Road.	171	14·397	Arable, &c.
120	·260	Arable.	172	·204	Pond.

No. on Plan.	Area in Acres.	Description.	No. on Plan.	Area in Acres.	Description.
173	·182	Pond.	181	·110	Arable.
174	14·133	Arable.	182	1·500	Wood, &c.
175	·244	Arable, &c.	183	4·337	Arable, &c.
176	·353	Arable.	184	·225	Arable.
177	4·134	Arable.		986·716	
178	3·277	Arable, &c.			
179	2·354	Arable, &c.			
180	6·315	Wood, &c.			

RECAPITULATION.

964·595	Land.
11·306	Roads.
10·815	Water.
986·716	Total area of Shotwick Park (Extra Parochial), in the County of Chester.

INDEX TO PLACES

IN

SHOTWICK PARK (EXTRA PAROCHIAL).

COUNTY OF CHESTER.

	Name of Place.	No. of Sheet.		
		6-inch scale.	25·344 in. scale.	
	Parkgate House ..	XXXVIII.	1	
	Shotwicklodge Farm	XXXI.	13	

DEPOTS FOR THE SALE OF ORDNANCE MAPS, &c.

ENGLAND AND WALES.

4, Saint Martin's Place, Charing Cross—London.

SCOTLAND.

Ordnance Survey Office, Post-office Buildings—Edinburgh.

IRELAND.

Ordnance Survey Office, Phœnix Park—Dublin.

ORDNANCE SURVEY OF ENGLAND.

BOOK OF REFERENCE TO THE PLAN

OF

STANLOW (EXTRA-PAROCHIAL),

(HUNDRED OF WIRRAL),

IN THE

COUNTY OF CHESTER,

CONTAINING 254·306 ACRES.

MAJOR-GENERAL SIR HENRY JAMES, R.E., F.R.S., F.G.S., &c.,
DIRECTOR-GENERAL OF THE ORDNANCE SURVEY.

LONDON:
PRINTED BY GEORGE E. EYRE AND WILLIAM SPOTTISWOODE,
PRINTERS TO THE QUEEN'S MOST EXCELLENT MAJESTY.
FOR HER MAJESTY'S STATIONERY OFFICE

1874.

Price One Shilling.

ORDNANCE SURVEY OF ENGLAND

STANLOW *(Ex. Par.)* & Dº *(Det.)*

CHESHIRE

EXPLANATORY REMARKS.

he scale of the Parish Plans is the 1-2500th of the actual length on the nd, and is equal to 25·344 inches to a mile, or 3·157 chains to an inch, ch is very approximately equal to one square inch to one acre, the square of 018 inch being equal to one acre.

he length of each sheet is 1½ miles, and the width 1 mile, the area of each et is therefore 960 acres.

Each enclosure has a reference number to the area which is given in this Book.

The Braces (ʃ) on the plans are to indicate that the spaces so braced are inded under the same reference number.

The Altitudes in feet above the Mean Level of the Sea are written thus—31·4.

The Scale of the Plans of the County is 6 inches to a mile, and each sheet conns the same area as 16 sheets of the Parish Plans. There is therefore a double ference number to each sheet, as VI. 9., the Roman Numerals referring to the ounty Plans, the Arabic Figures to the Parish Plans.

The dimensions of the sheets on the Six-inch scale being four miles by six miles he area is twenty-four square miles, equal to 15,360 acres.

The following are the characters employed on the Ordnance Plans on the Scales of 1-2500, and 6 inches to a mile :—

County Names	C	Hundreds or Wards	W
Parishes	P	Townships	T
Extra Parochial	E	Division of Townships	T

Antiquities ..... { ROMAN / Druidical or Saxon / Norman or Subsequent

The descriptions of the boundaries are shown by the following initials :—

Centre of Stream	*C.S.*	Centre of Fence	*C.F.*
Centre of Road	*C.R.*	Top of Cop	*T.C.*
Side of Stream or Drain ...	*S.S.* or *S.D.*	Centre of Wall	*C.W.*
Root of Hedge	*R.H.*	Defaced	*Def.*
Face of Wall	*F.W.*	Track of Stream	*T.S.*

Undefined ..... *Und.*

Where a change occurs in the boundaries, the symbol [o—o] is used to show the part at which the change takes place.

N.B.—To convert Decimal Fractions of an Acre into Roods and Perches, multiply the decimal first by 4 and then by 40, preserving the same number of decimals in the product.

Examples—

			Acres.				Acres.
			633·357				527·013
			4				4
			1·428				·052
			40				40
A.	R.	P.	17·120	A.	R.	P.	2·080
633	1	17		527	0	2	

TABLE

FOR CONVERTING DECIMAL PARTS OF AN ACRE INTO ROODS AND PERCHES.

Perch.	0 Rood.	1 Rood.	2 Roods.	3 Roods.	Perch.	0 Rood.	1 Rood.	2 Roods.	3 Roods.
0	·000	·250	·500	·750	21	·131	·381	·631	·881
1	·006	·256	·506	·756	22	.137	·387	·637	·887
2	·012	·262	·512	·762	23	·144	·394	·644	·894
3	·019	·269	·519	·769	24	·150	·400	·650	·900
4	·025	·275	·525	·775	25	·156	·406	·656	·906
5	·031	·281	·531	·781	26	·162	·412	·662	·912
6	·037	·287	·537	·787	27	·169	·419	·669	·919
7	·044	·294	·544	·794	28	·175	·425	·675	·925
8	·050	·300	·550	·800	29	·181	·431	·681	·931
9	·056	·306	·556	·806	30	·187	·437	·687	·937
10	·062	·312	·562	·812	31	·194	·444	·694	·944
11	·069	·319	·569	·819	32	·200	·450	·700	·950
12	·075	·325	·575	·825	33	·209	·456	·706	·956
13	·081	·331	·581	.831	34	·212	·462	·712	·962
14	·087	·337	·587	·837	35	·216	·469	·719	·969
15	·094	·344	·594	·844	36	·225	·475	·725	·975
16	·100	·350	·600	·850	37	·231	·481	·731	·981
17	·106	·356	·606	·856	38	·237	·487	·737	·987
18	·112	·362	·612	·862	39	·244	·494	·744	·994
19	.119	·369	·619	·869	40	·250	·500	·750	1·000
20	·125	·375	·625	·875					

STANLOW—(EXTRA-PAROCHIAL),

IN THE

COUNTY OF CHESTER—(WESTERN DIVISION).

HUNDRED OF WIRRAL.

No. on Plan.	Area in Acres.	Remarks.
1	1·697	Rough pasture, &c.
2	12·905	Arable, &c.
3	1·314	Houses, yards, &c.
4	1·076	Arable.
5	·677	Road.
6	5·132	Arable, &c.
7	·199	Pond.
8	1·588	Marsh, &c.
9	·900	Houses and garden.
10	·598	Arable.
11	9·332	Arable.
12	9·732	Arable, &c.
13	31·019	Arable.
14	16·166	Arable, &c.
15	25·466	Arable.
16	16·163	Arable, &c.
17	·160	Wood.
18	16·040	Arable.
18a	11·416	Marsh, &c.
19	31·458	Arable.
20	1·013	Pond.
21	17·249	Arable, &c.
22	1·382	Pond.
23	·727	Rough pasture, &c.
24	1·093	Railway.
25	2·244	Arable.
	216·746	

RECAPITULATION.

212·382	Land.
·677	Roads.
1·093	Railway.
2·594	Water.
216·746	Area of Stanlow (Extra-Parochial), exclusive of the detached portion.

STANLOW—(EXTRA-PAROCHIAL, DETACHED).

No. on Plan.	Area in Acres.	Remarks.
1	1·138	Arable.
2	14·316	Arable.
3	5·058	Arable.
4	·180	Pond.
5	9·471	Arable.
6	1·767	Railway.
7	5·510	Arable.
8	·120	Pond.
	37·560	

RECAPITULATION.

35·493	Land.
1·767	Railway.
·300	Water.
37·560	Area of Stanlow (Extra-Parochial), Detached.

GENERAL RECAPITULATION.

Area in Acres.	
247·875	Land.
·677	Roads.
2·860	Railway.
2·894	Water.
254·306	Total area of Stanlow (Extra-Parochial), in the County of Chester.

INDEX TO PLACES

IN

STANLOW (EXTRA-PAROCHIAL).

COUNTY OF CHESTER.

	Name of Place.	No. of Sheet.		
		6-inch scale.	25·344-inch scale.	
	Stanlow House - -	XXIII.	16	
	Stanlow Cottages -	XXXI.	4	

LONDON:
Printed by George E. Eyre and William Spottiswoode,
Printers to the Queen's most Excellent Majesty.
For Her Majesty's Stationery Office.

DEPÔTS FOR THE SALE OF ORDNANCE MAPS, &c.

ENGLAND AND WALES.

1, Saint Martin's Place, Charing Cross—LONDON.

SCOTLAND.

Ordnance Survey Office, Post-office Buildings—EDINBURGH.

IRELAND.

Ordnance Survey Office, Phœnix Park—DUBLIN.

ORDNANCE SURVEY OF ENGLAND.

BOOK OF REFERENCE TO THE PLAN

OF

GREAT STANNEY (EXTRA-PAROCHIAL),

(HUNDRED OF WIRRAL),

IN THE

COUNTY OF CHESTER,

CONTAINING 992·532 ACRES.

MAJOR-GENERAL SIR HENRY JAMES, R.E., F.R.S., F.G.S., &c.,

DIRECTOR-GENERAL OF THE ORDNANCE SURVEY.

LONDON:

PRINTED BY GEORGE E. EYRE AND WILLIAM SPOTTISWOODE,

PRINTERS TO THE QUEEN'S MOST EXCELLENT MAJESTY.

FOR HER MAJESTY'S STATIONERY OFFICE

1874.

Price One Shilling.

ORDNANCE SURVEY OF ENGLAND.

BOOK OF REFERENCE TO THE PLAN

OF

GREAT STANNEY (EXTRA-PAROCHIAL),

(HUNDRED OF WIRRAL),

IN THE

COUNTY OF CHESTER,

CONTAINING 992·532 ACRES.

MAJOR-GENERAL SIR HENRY JAMES, R.E., F.R.S., F.G.S., &c.,
DIRECTOR-GENERAL OF THE ORDNANCE SURVEY.

LONDON:
PRINTED BY GEORGE E. EYRE AND WILLIAM SPOTTISWOODE,
PRINTERS TO THE QUEEN'S MOST EXCELLENT MAJESTY.
FOR HER MAJESTY'S STATIONERY OFFICE

1874.

Price One Shilling.

[7142.—50—9/74.]

ORDNANCE SURVEY OF ENGLAND

GREAT STANNEY *(Ex. Par.)*

CHESHIRE

EXPLANATORY REMARKS.

scale of the Parish Plans is the 1-2500th of the actual length on the ., and is equal to 25·344 inches to a mile, or 3·157 chains to an inch, is very approximately equal to one square inch to one acre, the square of 3 inch being equal to one acre.

e length of each sheet is 1½ miles, and the width 1 mile, the area of each is therefore 960 acres.

ch enclosure has a reference number to the area which is given in this Book.

e Braces (ʃ) on the plans are to indicate that the spaces so braced are in-ed under the same reference number.

he Altitudes in feet above the Mean Level of the Sea are written thus—31·4.

The Scale of the Plans of the County is 6 inches to a mile, and each sheet con-s the same area as 16 sheets of the Parish Plans. There is therefore a double erence number to each sheet, as VI. 9., the Roman Numerals referring to the unty Plans, the Arabic Figures to the Parish Plans.

The dimensions of the sheets on the Six-inch scale being four miles by six miles e area is twenty-four square miles, equal to 15,360 acres.

he following are the characters employed on the Ordnance Plans on the Scales of 1-2500, and 6 inches to a mile :—

CHESHIRE

ounty Names	C	Hundreds or Wards	W
arishes	P	Townships	T
Extra Parochial	E	Division of Townships	T

Antiquities ..... ROMAN / Druidical or Saxon / Norman or Subsequent

The descriptions of the boundaries are shown by the following initials :—

Centre of Stream	*C.S.*	Centre of Fence	*C.F.*
Centre of Road	*C.R.*	Top of Cop	*T.C.*
Side of Stream or Drain	*S.S.* or *S.D.*	Centre of Wall	*C.W.*
Root of Hedge	*R.H.*	Defaced	*Def.*
Face of Wall	*F.W.*	Track of Stream	*T.S.*

Undefined ..... *Und.*

Where a change occurs in the boundaries, the symbol [o—o] is used to show the part at which the change takes place.

N.B.—To convert Decimal Fractions of an Acre into Roods and Perches, multiply the decimal first by 4 and then by 40, preserving the same number of decimals in the product.

Examples—

	Acres.		Acres.
	633·357		527·013
	4		4
	1·428		·052
	40		40
A. R. P.	17·120	A. R. P.	2·080
633 1 17		527 0 2	

TABLE

FOR CONVERTING DECIMAL PARTS OF AN ACRE INTO ROODS AND PERCHES.

Perch.	0 Rood.	1 Rood.	2 Roods.	3 Roods.	Perch.	0 Rood.	1 Rood.	2 Roods.	3 Roods.
0	·000	·250	·500	·750	21	·131	·381	·631	·881
1	·006	·256	·506	·756	22	.137	·387	·637	·887
2	·012	·262	·512	·762	23	·144	·394	·644	·894
3	·019	·269	·519	·769	24	·150	·400	·650	·900
4	·025	·275	·525	·775	25	·156	·406	·656	·906
5	·031	·281	·531	·781	26	·162	·412	·662	·912
6	·037	·287	·537	·787	27	·169	·419	·669	·919
7	·044	·294	·544	·794	28	·175	·425	·675	·925
8	·050	·300	·550	·800	29	·181	·431	·681	·931
9	·056	·306	·556	·806	30	·187	·437	·687	·937
10	·062	·312	·562	·812	31	·194	·444	·694	·944
11	·069	·319	·569	·819	32	·200	·450	·700	·950
12	·075	·325	·575	·825	33	·209	·456	·706	·956
13	·081	·331	·581	.831	34	·212	·462	·712	·962
14	·087	·337	·587	·837	35	·216	·469	·719	·969
15	·094	·344	·594	·844	36	·225	·475	·725	·975
16	·100	·350	·600	·850	37	·231	·481	·731	·981
17	·106	·356	·606	·856	38	·237	·487	·737	·987
18	·112	·362	·612	·862	39	·244	·494	·744	·994
19	.119	·369	·619	·869	40	·250	·500	·750	1·000
20	·125	·375	·625	·875					

GREAT STANNEY—(EXTRA-PAROCHIAL),

IN THE

COUNTY OF CHESTER—(WESTERN DIVISION).

HUNDRED OF WIRRAL.

No. on Plan.	Area in Acres.	Remarks.	No. on Plan.	Area in Acres.	Remarks.
1	29·624	Arable.	37	4·968	Shropshire Union Canal.
2	13·316	Arable.			
3	22·914	Arable.	38	·855	Road.
4	·262	Houses, &c.	39	·547	House and garden.
5	12·158	Arable, &c.	40	21·695	Arable.
6	17·743	Arable, &c.	41	11·012	Arable.
7	·478	Rough pasture, &c.	42	14·899	Arable.
8	5·410	Arable, &c.	43	3·536	Rough pasture.
9	9·512	Railway.	43a	·738	Marsh, &c.
10	2·239	Arable.	44	2·148	Marsh, &c.
11	10·515	Arable, &c.	45	·044	Pond.
12	2·134	Road.	46	·712	Wood.
13	·302	Houses and gardens.	47	·090	Rough pasture.
14	12·985	Arable.	48	·937	Wood.
15	7·516	Arable.	49	26·906	Arable.
16	4·592	Arable.	50	25·729	Arable.
17	16·309	Arable.	50a	1·486	Marsh, &c.
18	9·788	Arable, &c.	51	19·796	Arable.
19	9·838	Arable.	52	20·787	Arable, &c.
20	33·615	Arable.	53	·592	Rough pasture, &c.
21	11·421	Arable, &c.	54	4·418	Pasture.
22	·339	Ponds.	55	23·578	Arable.
23	18·485	Arable, &c.	56	·341	Pond.
24	·309	Road.	57	15·351	Arable, &c.
25	2·213	Houses, yards, &c.	58	27·413	Arable, &c.
26	·123	Pond.	59	19·966	Arable, &c.
27	2·561	Arable.	60	22·333	Arable.
28	·137	Pond.	61	·211	Pond.
29	21·944	Arable, &c.	62	·240	Pond.
30	·345	Houses, gardens, &c.	63	14·238	Arable.
31	16·527	Arable.	64	·534	Houses and garden.
32	11·726	Arable.	65	13·872	Arable, &c.
33	12·549	Arable, &c.	66	·133	Pond.
34	3·144	Road.	67	·120	Pond.
35	20·497	Arable, &c.	68	8·531	Arable.
36	·666	Rough pasture.	69	·364	Ponds.

No. on Plan.	Area in Acres.	Remarks.	No. on Plan.	Area in Acres.	Remarks.
70	11·339	Arable.	96	·111	Pond.
71	8·523	Arable.	97	39·466	Arable.
72	·111	Pond.	98	·145	Pond.
73	10·195	Arable.	99	·115	Pond.
74	14·260	Arable.	100	16·007	Arable.
75	14·046	Arable, &c.	101	·475	Houses and gardens.
76	10·452	Arable.	102	11·456	Arable, &c.
77	·103	Pond.	103	·119	Pond.
78	1·431	Wood, &c.	104	7·228	Arable, &c.
79	7·993	Arable.	105	·488	Wood.
80	8·020	Arable, &c.	106	·375	Pond.
81	2·348	Road.	107	17·061	Arable, &c.
82	4·682	Arable.	108	4·281	Arable, &c.
83	21·259	Arable, &c.	109	36·803	Wood.
84	11·937	Arable, &c.	109a	·108	Pond.
85	·537	Wood, &c.	110	8·208	Meadow.
86	2·236	Wood, &c.	111	16·614	Arable.
87	·150	Pond.	112	·448	Arable.
88	14·144	Arable, &c.	113	·608	Road.
89	3·105	Houses, yards, &c.	114	4·357	Arable.
90	·726	Road.	115	·139	Pond.
91	4·077	Arable.	116	·033	Wood.
92	12·758	Arable.	117	2·056	Arable, &c.
93	7·730	Arable, &c.			
94	·173	Pond.		992·532	
95	·140	Pond.			

RECAPITULATION.

964·087	Land.
10·124	Roads.
9·512	Railway.
8·809	Water.
992·532	Total area of Great Stanney (Extra-Parochial), in the County of Chester.

INDEX TO PLACES

IN

GREAT STANNEY (EXTRA-PAROCHIAL).

COUNTY OF CHESTER.

	Name of Place.	No. of Sheet.		
		6-inch scale.	25·344-inch scale.	
	Great Stanney Hall -	XXXI.	3	
	The Grange - -	"	7	

ORDNANCE SURVEY OF ENGLAND.

BOOK OF REFERENCE TO THE PLAN

OF THE

PARISH OF STOCKPORT

(HUNDRED OF MACCLESFIELD),

IN THE

COUNTY OF CHESTER,

CONTAINING 19519·405 ACRES.

MAJOR-GENERAL JOHN CAMERON, C.B., R.E., F.R.S.,
DIRECTOR-GENERAL OF THE ORDNANCE SURVEY.

LONDON:
PRINTED BY GEORGE E. EYRE AND WILLIAM SPOTTISWOODE,
PRINTERS TO THE QUEEN'S MOST EXCELLENT MAJESTY.
FOR HER MAJESTY'S STATIONERY OFFICE.

1876.

Price Five Shillings.

[7412.—50.—6/76.]

Publish

EXPLANATORY REMARKS.

The scale of the Parish Plans is the 1-2500th of the actual length on the ɔund, and is equal to 25·344 inches to a mile, or 3·157 chains to an inch, ıich is very approximately equal to one square inch to one acre, the square of 0018 inch being equal to one acre.

The length of each sheet is 1½ miles, and the width 1 mile, the area of each ɜeet is therefore 960 acres.

Each enclosure has a reference number to the area which is given in this Book.

The Braces (*ʃ*) on the plans are to indicate that the spaces so braced are inluded under the same reference number.

The Altitudes in feet above the Mean Level of the Sea are written thus—31·4.

The Scale of the Plans of the County is 6 inches to a mile, and each sheet contains the same area as 16 sheets of the Parish Plans. There is therefore a double reference number to each sheet, as VI. 9., the Roman Numerals referring to the County Plans, the Arabic Figures to the Parish Plans.

The dimensions of the sheets on the Six-inch scale being four miles by six miles, the area is twenty-four square miles, equal to 15,360 acres.

The following are the characters employed on the Ordnance Plans on the Scales of 1–2500, and 6 inches to a mile :—

County Names	C	Hundreds or Wards	W
Parishes	P	Townships	T.
Extra Parochial	E	Division of Townships	T

Antiquities ..... ROMAN / Druidical or Saxon / Norman or Subsequent

The descriptions of the boundaries are shown by the following initials :—

Centre of Stream	*C.S.*	Centre of Fence	*C.F.*
Centre of Road	*C.R.*	Top of Cop	*T.C.*
Side of Stream or Drain	*S.S.* or *S.D.*	Centre of Wall	*C.W.*
Root of Hedge	*R.H.*	Defaced	*Def.*
Face of Wall	*F.W.*	Track of Stream	*T.S.*

Undefined ..... *Und.*

Where a change occurs in the boundaries, the symbol [o—o] is used to show the part at which the change takes place.

N.B.—To convert Decimal Fractions of an Acre into Roods and Perches, multiply the decimal first by 4 and then by 40, preserving the same number of decimals in the product.

Examples—

			Acres.				Acres.
			633·357				527·013
			4				4
			1·428				·052
			40				40
A.	R.	P.		A.	R.	P.	
633	1	17	17·120	527	0	2	2·080

TABLE

FOR CONVERTING DECIMAL PARTS OF AN ACRE INTO ROODS AND PERCHES.

Perch.	0 Rood.	1 Rood.	2 Roods.	3 Roods.	Perch.	0 Rood.	1 Rood.	2 Roods.	3 Roods.
0	·000	·250	·500	·750	21	·131	·381	·631	·881
1	·006	·256	·506	·756	22	.137	·387	·637	·887
2	·012	·262	·512	·762	23	·144	·394	·644	·894
3	·019	·269	·519	·769	24	·150	·400	·650	·900
4	·025	·275	·525	·775	25	·156	·406	·656	·906
5	·031	·281	·531	·781	26	·162	·412	·662	·912
6	·037	·287	·537	·787	27	·169	·419	·669	·919
7	·044	·294	·544	·794	28	·175	·425	·675	·925
8	·050	·300	·550	·800	29	·181	·431	·681	·931
9	·056	·306	·556	·806	30	·187	·437	·687	·937
10	·062	·312	·562	·812	31	·194	·444	·694	·944
11	·069	·319	·569	·819	32	·200	·450	·700	·950
12	·075	·325	·575	·825	33	·209	·456	·706	·956
13	·081	·331	·581	.831	34	·212	·462	·712	·962
14	·087	·337	·587	·837	35	·216	·469	·719	·969
15	·094	·344	·594	·844	36	·225	·475	·725	·975
16	·100	·350	·600	·850	37	·231	·481	·731	·981
17	·106	·356	·606	·856	38	·237	·487	·737	·987
18	·112	·362	·612	·862	39	·244	·494	·744	·994
19	.119	·369	·619	·869	40	·250	·500	·750	1·000
20	·125	·375	·625	·875					

PARISH OF STOCKPORT,

IN THE

COUNTY OF CHESTER.

HUNDRED OF MACCLESFIELD.

INDEX TO TOWNSHIPS.

Township of	Area in Acres.	Page.
Bramhall (exclusive of the detached part)	2885·205	16
Bredbury	2535·815	53
Brinnington	777·645	62
Disley	2590·817	44
Hyde	897·272	1
Marple	3053·302	32
Norbury	1249·017	28
Offerton	622·617	24
Romiley	1189·256	10
Stockport	1324·330	65
Torkington	822·950	26
Werneth	1571·179	5
Area of the Parish of Stockport (exclusive of the detached portions)	19519·405	

PARISH OF STOCKPORT,

IN THE

COUNTY OF CHESTER—(EASTERN DIVISION).

HUNDRED OF MACCLESFIELD.

No. on Plan.	Area in Acres.	Remarks.
		TOWNSHIP OF HYDE.
1	·486	Road.
2	6·068	Pasture.
3	9·161	Pasture.
4	·412	Wood.
5	2·907	Pasture.
6	·345	Wood.
7	2·022	Mill and yards.
8	·579	Pasture, &c.
9	·557	Houses, gardens, and yards.
10	·893	Road (part of).
11	·307	Pasture.
12	·338	Houses, gardens, and yards.
13	2·284	Pasture, &c.
14	·136	Garden.
15	·206	Wood.
16	·948	Pasture, &c.
17	·452	Pasture.
18	4·184	Pasture, &c.
19	8·052	Houses, garden, ornamental ground, &c.
20	·256	Reservoir.
21	·378	Reservoir.
22	·260	Reservoir.
23	·353	Reservoir.
24	3·502	Pasture, &c.
25	·542	Stream.
26	8·188	Arable, furze, &c.
27	4·948	Houses, garden, ornamental ground, &c.
28	·955	Gardens.
29	1·463	Rough pasture, gravel pit, house, &c.
30	3·050	Arable, &c.
31	4·880	Mill and yards.
32	3·866	Pasture.
33	·107	Reservoir.
34	·208	Wood.
35	2·968	Pasture.
36	1·121	Pasture.
37	3·711	House, gardens, pasture, &c.
37a	1·201	Old brickfield.
38	·772	Gardens.
39	2·076	Pasture, &c.
40	·406	Reservoir.
41	·106	Reservoir.
42	·112	Reservoir.
43	·425	Reservoir.
44	1·374	Stream.
44a	·791	Bleach and print works (part of).
45	·217	Reservoirs (part of).
45a	2·497	Arable, &c.
46	6·330	Pasture.
47	6·076	Pasture.
48	4·197	Orchard, houses, garden, &c.
49	7·806	Pasture, &c.
50	5·316	River (part of).
51	·168	Grass and trees.
52	·353	Garden.
53	·717	Houses, yards, &c.
54	2·529	Ornamental pasture, &c.
55	1·750	Pasture.
56	4·620	Canal (part of).
57	2·201	Towing path (part of).
58	12·240	Railway (part of).
59	2·628	Waste and garden.
60	·296	Pasture.
61	·330	Reservoirs.
62	·100	Reservoirs.
63	·271	Reservoir.
64	·354	Reservoir.

No. on Plan.	Area in Acres.	Remarks.	No. on Plan.	Area in Acres.	Remarks.
65	·292	Reservoir.	111	1·946	Pasture.
66	·280	Reservoir.	112	·212	Pasture and garden.
67	1·682	Rough pasture.	113	·865	Arable and pasture.
68	·347	Pasture, &c.	114	·188	Pool.
69	·184	Reservoir.	115	2·676	Pasture, &c.
70	·211	Reservoir.	116	2·088	Pasture, &c.
71	2·213	Pasture.	117	·881	Pasture.
72	·379	Houses, garden, and yards.	118	·293	House, pond, garden, &c.
73	2·968	Rough pasture, &c.	119	·353	Garden.
74	2·810	Houses, rubbish, garden, &c.	120	1·704	Arable.
			121	2·734	Pasture, &c.
75	4·622	Pasture, &c.	122	·839	Pasture.
76	3·038	Pasture.	123	·634	Reservoir.
77	1·432	Pasture.	124	·383	Reservoir.
78	·136	Clay pit.	125	·193	Reservoir.
79	·796	Pasture.	126	3·870	Pasture.
80	·111	Clay pit.	127	3·010	Pasture, &c.
81	·648	Arable.	127a	·827	Wood and pasture.
82	3·903	Pasture.	128	3·072	Pasture.
83	3·034	Pasture.	129	2·340	Arable.
84	·551	Pasture.	130	5·448	Pasture, &c.
85	1·829	Pasture.	131	2·350	Pasture.
86	2·028	Pasture.	132	·770	Road.
87	1·847	Pasture.	133	·390	Houses, gardens, and yard.
88	2·209	Pasture.			
89	·299	Pasture.	134	4·971	Pasture.
90	·563	Pasture.	135	3·255	Pasture.
91	3·141	Pasture.	136	·297	Pasture, &c.
92	·850	Reservoir.	137	1·031	Houses, yards, gardens, &c.
93	·307	Reservoir.			
94	·316	Reservoir.	138	·589	Garden.
95	·253	Pool.	139	6·580	Pasture.
96	3·770	Brickfield.	140	5·730	Pasture.
97	1·850	Pasture.	141	3·514	Pasture, &c.
98	5·069	Brickfield.	142	·147	Road.
99	3·260	Pasture.	143	3·677	Pasture.
100	2·231	Pasture.	143a	·759	Mill and yard.
101	·386	Reservoir.	144	·483	Pasture.
102	·195	Reservoir.	144a	·707	Brickfield.
103	·929	Mill and yards.	145	·727	Houses, gardens, and yard.
103a	2·493	Pasture.			
104	·097	Pond.	146	·438	Orchard, garden, and brushwood.
105	1·962	Pasture, &c.			
106	·444	Church and graveyard.	147	2·372	Pasture.
			148	1·785	Wood, &c.
107	4·262	Pasture, &c.	149	·403	Pasture.
108	1·329	Pasture, &c.	150	1·222	Rough pasture, &c.
109	1·918	Houses, ornamental ground, &c.	151	1·510	Pasture, &c.
			152	·450	Road.
110	1·849	Houses, ornamental ground, &c.	153	·688	Pasture.
			154	1·276	Pasture.

No on Plan.	Area in Acres.	Remarks.	No. on Plan.	Area in Acres.	Remarks.
155	4·797	Pasture, &c.	201	1·144	Road (part of).
156	·462	Orchard.	202	6·182	Pasture.
157	·176	Houses and yard.	203	·530	Houses, yard, garden, &c.
158	·094	Garden.			
159	2·549	Pasture.	204	1·333	Pasture.
160	1·673	Pasture.	205	6·447	Pasture, &c.
161	3·095	Houses, garden, ornamental ground, &c.	206	5·893	Pasture, &c.
			207	3·524	Pasture.
162	·325	Houses, road, &c.	208	2·268	Pasture.
163	·254	Garden and orchard.	209	1·401	Pasture.
164	·613	Pasture.	210	6·477	Pasture, rough pasture, &c.
165	1·034	Orchard.			
166	·582	Garden.	211	·432	Pasture.
167	·213	Garden.	212	·525	Houses, yards, and pasture.
168	·285	Road.			
169	2·434	Garden.	213	·600	Reservoir.
170	7·180	Pasture, &c.	214	1·802	Pasture, rough pasture, &c.
171	3·702	Church and graveyard.			
			215	6·377	Pasture.
172	1·932	Pasture, &c.	216	3·983	Pasture.
173	·562	Pasture, &c.	217	12·004	Pasture, &c.
174	1·173	House, orchard, gardens, &c.	218	4·732	Pasture.
			219	1·929	Chapel and graveyard.
175	2·812	Pasture.			
176	1·530	Pasture.	220	·180	Reservoirs.
177	5·351	Pasture, &c.	221	4·171	Pasture, &c.
178	4·570	Pasture, &c.	222	1·970	Pasture.
179	2·037	Pasture, &c.	223	·571	Pasture.
180	1·100	Pasture, &c.	224	1·295	Pasture.
181	·144	Reservoir.	225	3·470	Pasture.
182	1·845	Pasture.	226	9·774	Pasture, &c.
183	11·525	Railway (part of).	227	·094	Pool.
184	·246	Pasture.	228	3·037	Pasture.
184a	2·512	Pasture and trees.	229	3·394	Pasture, &c.
185	1·550	Pasture.	230	2·264	Pasture.
186	1·391	Pasture and trees.	231	2·368	Pasture.
187	1·283	Wood.	232	·992	Pasture and wood.
188	1·775	Pasture and trees.	233	5·592	Pasture and rough pasture.
189	3·151	Pasture, &c.			
190	2·094	Pasture, &c.	234	4·002	Ornamental pasture, house, &c.
191	2·338	Arable, &c.			
192	·743	Orchard.	235	·269	Garden and orchard.
193	·644	Houses, yard, garden, &c.	236	·842	Houses, yards, garden, &c.
194	3·983	Pasture.	237	2·925	Pasture.
195	2·911	Pasture.	238	3·761	Pasture and rough pasture.
196	4·881	Pasture.			
197	9·931	Pasture.	239	3·578	Pasture and rough pasture.
198	·838	Houses, yards, gardens, and road.	240	3·977	Pasture.
199	·456	Garden.	241	4·412	Pasture, &c.
200	·496	Pasture.	242	4·572	Pasture.

No. on Plan.	Area in Acres.	Remarks.
243	2·736	Pasture.
244	3·359	Arable.
245	·111	Pasture.
246	·770	Pasture.
247	2·811	Pasture.
248	3·294	Pasture.
249	·495	Houses, orchard, garden, &c.
250	·404	Pasture.
251	2·308	Road (part of).
252	·174	House and garden.
253	5·762	Pasture.
254	2·406	Pasture.
255	·910	Road.
256	·444	Houses, garden, &c.
257	2·803	Pasture.
258	·271	Houses, garden, &c.
259	·974	Pasture.
260	·160	Houses and garden.
261	·643	Orchard.
262	2·711	Pasture.
263	·937	Houses, ornamental ground, &c.
264	2·318	Arable, rough pasture, &c.
265	1·171	Reservoir.
266	·161	Houses, garden, &c.
267	·543	Embankment, &c.
268	1·311	Reservoir.
269	·610	Gardens and house.
270	·264	Houses, yards, &c.
271	·843	Pasture, &c.
272	·221	Houses, garden, and yard.
273	5·662	Pasture, &c.
274	3·032	Pasture, &c.
275	1·570	Pasture, &c.
276	·924	Garden.
276a	·131	Pond.
277	5·745	Pasture.
278	4·919	Pasture.
279	1·012	Houses, gardens, and yards.
280	2·390	Pasture.
281	1·027	Road.
282	1·490	Pasture.
283	·152	Houses and yard.
284	4·077	Pasture.
285	11·150	Pasture, rough pasture, &c.
286	2·883	Pasture.
287	2·292	Pasture.
288	1·161	Reservoir.
289	5·866	Pasture, &c.
290	3·331	Pasture and embankment.
291	4·052	Pasture.
292	2·258	Pasture.
293	2·587	Pasture.
294	5·090	Pasture.
295	4·589	Pasture.
296	2·836	Pasture.
297	2·030	Pasture.
298	2·118	Pasture.
299	·254	Houses, garden, and yard.
300	3·640	Pasture.
301	3·678	Pasture.
302	·274	Houses and yards.
303	1·241	Pasture.
304	2·886	Pasture.
305	·201	Houses, garden and yards.
306	·683	Pasture.
307	·143	Houses, gardens, and yard.
308	·911	Pasture.
309	3·076	Pasture.
310	·726	Road.
311	·165	Houses, garden, and yard.
312	2·100	Pasture.
313	2·706	Pasture.
314	5·063	Pasture.
	699·763	Area of the numbered portion.
	7·405	Houses, yards, roads, gardens, &c. (unnumbered).
	190·104	Houses, yards, roads, gardens, &c. (unnumbered).
	897·272	Area of the Township.

RECAPITULATION.

Area in Acres.	Remarks.
839·273	Land.
9·146	Roads.
23·765	Railways.
25·088	Water.
897·272	Total area of the Township of Hyde.

TOWNSHIP OF WERNETH.

No. on Plan.	Area in Acres.	Remarks.
1	1·802	Pasture.
2	1·248	Pasture, &c.
3	·966	Houses, rough pasture, gardens, &c.
4	1·862	Wood, road, embankment, &c.
5	3·116	Pasture.
6	·152	Wood.
7	2·077	Mill, yards, &c.
8	1·408	River (part of).
9	2·236	Houses, garden, ornamental ground, &c.
10	·104	House, garden, and road.
11	·494	Towing path (part of).
12	1·448	Canal (part of).
13	·806	Wood.
14	4·280	Pasture, &c.
15	·235	Wood.
16	·646	Pasture.
17	1·447	Wood.
18	·255	Wood.
19	4·772	Pasture, &c.
20	4·712	Mill, yards, rough pasture, &c.
21	·530	Pond.
22	·458	Houses, gardens, and yards.
23	1·612	Pasture, &c.
24	·359	Gravel pit.
25	1·929	Pasture, &c.
26	1·417	Pasture.
27	2·660	Pasture.
28	1·305	Pasture.
29	3·557	Pasture.
30	·574	Houses, yard, gardens, and road.
31	·644	Orchard.
32	·129	Garden.
33	1·507	Pasture.
34	·411	Houses, gardens, and yard.
35	·883	Pasture, &c.
36	·344	Houses, garden, &c.
37	·354	Wood.
38	1·497	Houses, yards, gardens, &c.
39	2·830	Pasture.
40	·304	Pond.
41	8·161	Railway (part of).
42	1·008	Wood.
43	3·828	Pasture.
44	2·548	Pasture.
45	·160	Wood.
46	3·958	Pasture.
47	3·407	Wood, &c.
48	4·614	Pasture, &c.
49	·245	Pond.
50	·183	Houses and yards.
51	1·075	Wood, &c.
52	1·682	Road.
53	·275	Houses, gardens, &c.
54	·482	Houses, gardens, &c.
55	·576	Pasture.
56	·484	Houses, garden, &c.
57	2·186	Pasture.
58	4·151	Pasture, &c.
59	·137	Garden.
60	1·195	Pasture.
61	5·577	Pasture.
62	·114	Houses, garden, &c.
63	·167	Arable.
64	·874	Houses, yard, road, garden, &c.
65	3·416	Pasture.
66	1·737	Wood.
67	1·100	Pasture.
68	1·845	Pasture.
69	1·365	Pasture.
70	3·589	Pasture, &c.
71	3·763	Pasture, &c.
72	1·942	Pasture.
73	1·945	Pasture.
74	1·351	Pasture.
75	1·051	Houses, road, gardens, &c.

No. on Plan.	Area in Acres.	Remarks.
76	1·679	Pasture and orchards.
77	·624	Road.
78	·386	Orchard.
79	·786	Pasture.
80	·346	Houses, gardens, &c.
81	1·126	Pasture, &c.
82	·361	Orchard.
83	·496	Orchard.
84	1·957	Pasture.
85	1·452	Road.
86	·316	Garden and orchard.
87	·213	Houses, yard, and road.
88	·676	Pasture.
89	·584	Pasture.
90	·297	Orchard.
91	·275	Pasture.
92	·268	Pasture.
93	1·857	Pasture, &c.
94	·644	Houses, orchard, garden, &c.
95	·796	Pasture.
96	1·659	Pasture.
97	1·685	Pasture.
98	1·904	Pasture.
99	8·705	Pasture, &c.
100	·543	Road (part of).
101	10·120	Pasture.
101a	·284	Pasture.
102	·556	Garden, &c.
103	1·290	Houses, yards, orchard, &c.
104	10·183	Pasture, &c.
105	1·203	Rough pasture.
106	·359	Wood.
107	3·299	Pasture, &c.
108	·496	Houses and yards.
109	2·702	Pasture.
110	1·398	Pasture.
111	·381	Wood.
112	7·221	Pasture.
113	·304	Wood.
114	·615	Wood.
115	·205	Rough pasture.
116	2·233	Pasture, &c.
117	3·098	Pasture.
118	2·517	Wood, &c.
119	4·370	Pasture.
120	2·588	Pasture.
121	3·835	Pasture, &c.
122	·218	Wood.
123	9·526	Pasture, &c.
124	·102	Wood.
125	2·481	Pasture.
126	1·343	Pasture.
127	4·063	Pasture.
128	·892	Pasture, &c.
129	10·209	Pasture.
130	·095	Pond.
131	·374	Pasture.
132	1·022	Pasture and garden.
133	·691	Pasture, &c.
134	1·218	Reservoir.
135	2·179	Pasture.
136	1·412	Pasture.
137	2·333	Arable.
138	·307	Quarry.
139	·244	Houses and gardens.
140	2·816	Pasture.
141	18·517	Pasture, &c.
142	2·251	Pasture.
143	2·029	Pasture, &c.
144	3·161	Pasture.
145	6·464	Pasture.
146	·498	Pond.
146a	·040	Pasture.
147	·189	Pond.
148	9·720	Pasture.
149	·907	Pasture.
150	5·675	Pasture.
151	·150	Road (part of).
152	·518	Houses, gardens, &c.
153	6·468	Pasture.
154	·757	Pasture.
155	1·366	Houses, road, garden, &c.
156	·962	Road.
157	3·453	Arable.
158	2·007	Houses, garden, ornamental ground, &c.
159	2·183	Pasture.
160	2·936	Arable.
161	3·600	Pasture.
162	6·705	Pasture.
163	19·343	Pasture, furze, &c.
164	1·909	Pasture.
165	·150	Houses, garden, and yard.
166	1·426	Pasture.
167	·959	Pasture.
168	4·394	Pasture.
169	4·706	Pasture.
170	1·852	Wood.
171	4·427	Pasture, &c.

No. on Plan.	Area in Acres.	Remarks.	No. on Plan.	Area in Acres.	Remarks.
172	5·262	Pasture.	221	·355	Pasture.
173	5·668	Pasture.	222	·497	Pasture.
174	3·091	Pasture.	223	1·022	Pasture.
175	2·273	Pasture.	224	3·782	Arable.
176	9·917	Pasture, &c.	225	2·721	Pasture.
177	1·805	Pasture.	226	1·146	Pasture.
178	4·008	Arable, &c.	227	2·287	Pasture.
179	6·360	Pasture.	228	4·522	Pasture, &c.
180	1·847	Pasture.	229	2·682	Pasture, &c.
181	6·825	Pasture, &c.	230	2·732	Pasture.
182	5·020	Pasture.	231	6·087	Pasture, &c.
183	5·648	Pasture.	232	5·319	Pasture.
184	·162	Pond.	233	·068	Houses and garden.
185	5·372	Pasture.	234	·459	Quarry.
186	5·728	Pasture.	235	7·250	Pasture.
187	2·378	Pasture.	236	·422	Houses, gardens, &c.
188	1·565	Pasture.	237	·295	Houses, garden, &c.
189	1·300	Pasture.	238	1·530	Road.
190	·145	Houses and garden.	239	1·116	Houses, yards, gardens, &c.
191	2·251	Pasture, &c.			
192	3·805	Pasture.	240	·959	Pasture.
193	3·871	Pasture.	241	1·405	Pasture.
194	2·687	Pasture.	242	5·756	Arable.
195	12·374	Pasture, &c.	243	·109	Road.
196	5·552	Pasture.	244	·145	Pasture.
197	2·371	Pasture, &c.	245	2·168	Pasture.
198	2·509	Pasture, &c.	246	4·716	Pasture.
199	2·609	Pasture.	247	6·342	Pasture.
200	·917	Pasture.	248	1·091	Pasture.
201	·494	Houses, garden, yard, &c.	249	4·966	Pasture, &c.
			250	1·211	Wood, old quarry, &c.
202	3·014	Pasture.	251	5·303	Arable, &c.
203	4·620	Pasture.	252	6·082	Pasture.
204	3·173	Arable.	253	4·689	Arable.
205	1·895	Road.	254	·457	Pasture and road.
206	·300	Quarry.	255	1·144	Pasture.
207	8·733	Pasture, &c.	256	1·039	Wood.
208	2·252	Pasture.	257	·819	Houses, gardens, &c.
209	1·924	Pasture.	258	3·131	Pasture.
210	2·082	Pasture.	259	2·377	Pasture.
211	2·372	Pasture.	260	2·040	Pasture, &c.
212	4·386	Pasture.	261	·592	Pasture and orchard.
213	9·330	Pasture, &c.	262	2·916	Pasture, &c.
214	4·262	Pasture.	263	·325	Houses, yard, and pasture.
215	2·204	Pasture.			
216	2·312	Pasture.	264	1·253	Wood, old quarry, &c.
217	·473	Houses, grass, garden, &c.	265	1·079	Houses, gardens, pasture, &c.
218	·722	Houses, yards, gardens, &c.	266	2·710	Pasture.
			267	8·181	Pasture, &c.
219	·178	Arable.	268	·257	Pasture, house, garden, &c.
220	4·973	Pasture, &c.			

No. on Plan.	Area in Acres.	Remarks.	No. on Plan.	Area in Acres.	Remarks.
269	1·548	Pasture.	316	4·901	Pasture.
270	·747	Houses, orchards, &c.	317	1·700	Road.
271	1·305	Pasture, &c.	318	7·950	Pasture.
272	·057	Houses, &c.	319	15·818	Pasture.
273	2·765	Pasture, &c.	320	·187	House, garden, &c.
274	·230	House, gardens, and orchard.	321	6·383	Wood.
			322	2·188	Pasture, &c.
275	1·600	Pasture.	323	4·525	Pasture.
276	8·385	Pasture.	324	3·269	Pasture.
277	1·117	Road.	325	4·265	Pasture.
278	4·309	Pasture.	326	·507	Pasture.
279	1·982	Pasture.	327	2·542	Pasture, &c.
280	·180	Wood.	328	·100	Pasture.
281	·307	Wood.	329	·724	Pasture and orchard.
282	4·180	Pasture, &c.	330	·480	Houses, yard, garden, &c.
283	·330	Arable.			
284	2·485	Pasture.	331	1·289	Wood.
285	3·718	Pasture.	332	1·885	Pasture.
286	10·558	Pasture.	333	1·953	Wood.
287	3·278	Pasture.	334	12·793	Pasture, &c.
288	5·920	Pasture.	335	1·289	Pasture.
289	5·921	Road.	336	·589	Houses, gardens, &c.
290	·197	Houses, garden, & road.	337	1·778	Pasture.
291	·766	Quarry and pasture.	338	·836	Pasture.
292	1·693	Arable.	339	2·388	Pasture.
293	4·839	Arable, &c.	340	2·952	Pasture.
294	6·582	Pasture.	341	·509	Houses, gardens, &c.
295	3·038	Pasture.	342	·727	Houses, gardens, &c.
296	·370	Houses, yard, and grass.	343	1·785	Pasture.
			344	·529	Orchard.
297	9·481	Pasture, &c.	345	8·060	Pasture.
298	2·903	Pasture.	346	5·473	Pasture.
299	·120	Houses, garden, and yard.	347	2·790	Pasture.
			348	4·070	Pasture.
300	2·497	Pasture, &c.	349	·726	Pasture.
301	7·273	Pasture.	350	2·459	Pasture.
302	5·244	Pasture.	351	6·038	Pasture.
303	·809	Pasture.	352	1·325	Pasture.
304	16·871	Pasture, &c.	353	5·513	Pasture.
305	·200	Pasture.	354	4·043	Pasture, &c.
306	6·804	Pasture, &c.	355	·684	Houses, orchard, gardens, and yard.
307	14·338	Pasture, &c.			
308	3·205	Arable.	356	·340	Pasture.
309	9·723	Pasture.	357	9·405	Pasture, &c.
310	1·079	Pasture, &c.	358	·442	Wood.
311	·767	Houses, yards, garden, &c.	359	5·808	Pasture.
			360	1·896	Wood.
312	6·837	Pasture.	361	·462	Pasture.
313	6·210	Pasture, &c.	362	1·084	Wood.
314	1·684	Pasture.	363	4·620	Pasture.
314a	4·050	Arable.	364	·277	Houses, garden, and yards.
315	1·076	Wood.			

No on Plan.	Area in Acres.	Remarks.	No. on Plan.	Area in Acres.	Remarks.
365	·892	Pasture.	414	·972	Wood.
366	4·018	Pasture.	415	4·906	Pasture, &c.
367	·464	Pasture.	416	2·400	Wood.
368	·492	Arable.	417	11·352	Pasture.
369	·938	Houses, road, gardens, &c.	418	3·564	Pasture.
370	1·990	Road.	419	·764	Houses, grass, gardens, and road.
371	9·357	Pasture.	420	·634	Pasture.
372	3·674	Pasture.	421	·554	Pasture.
373	·297	Road.	422	2·637	Arable.
374	2·697	Pasture.	423	1·903	Pasture.
375	4·579	Pasture.	424	·566	Houses, grass, gardens, and road.
376	2·827	Pasture.			
377	5·004	Pasture.	425	·651	Pasture and orchard.
378	2·332	Pasture, &c.	426	·964	Houses, grass, garden, &c.
379	1·923	Pasture, &c.			
380	1·304	Wood.	427	8·690	Pasture.
381	1·910	Pasture.	428	2·464	Pasture.
382	15·750	Pasture.	429	2·877	Pasture, &c.
383	4·420	Rough pasture, &c.	430	5·440	Pasture.
384	1·898	Pasture.	431	·716	Pasture.
385	2·206	Pasture.	432	·122	Houses and yard.
386	2·679	Pasture.	433	·469	Road.
387	6·211	Pasture.	434	2·346	Pasture.
388	·305	Pasture, &c.	435	1·654	Pasture.
389	8·890	Pasture, &c.	436	1·110	Pasture.
390	2·557	Pasture.	437	4·287	Pasture.
391	3·830	Pasture.	438	·190	Arable and pasture.
392	3·449	Pasture.	439	4·468	Pasture.
393	3·992	Pasture.	440	1·415	Pasture, &c.
394	5·191	Pasture.	441	1·186	Arable.
395	1·363	Pasture, &c.	442	5·696	Pasture.
396	3·168	Pasture.	443	4·027	Pasture.
397	·977	Houses, yard, gardens, and road.	444	4·322	Pasture.
			445	3·389	Pasture.
398	2·277	Pasture.	446	1·167	Road.
399	1·169	Pasture.	447	6·156	Pasture.
400	3·469	Pasture.	448	1·655	Pasture.
401	10·138	Pasture.	449	4·150	Pasture.
402	10·410	Pasture and quarry.	450	3·421	Pasture.
403	·160	Pasture.	451	1·070	River (part of).
404	·941	Pasture.	451a	·067	Pasture.
405	·866	Pasture.	452	12·909	Wood, &c.
406	4·302	Pasture.	453	3·778	Pasture.
407	4·325	Pasture, &c.	454	3·826	Pasture.
408	·506	Wood.	455	5·848	Pasture.
409	2·762	Pasture, &c.	456	1·893	Pasture.
410	5·898	Pasture.	457	6·166	Pasture.
411	·464	Houses, yard, garden, and road.	458	1·214	Houses, yards, gardens, &c.
412	3·571	Pasture, &c.	459	1·094	Pasture.
413	4·654	Pasture, &c.	460	2·811	Pasture.

No. on Plan.	Area in Acres.	Remarks.
461	1·167	Pasture.
462	3·718	Pasture.
463	3·851	Pasture.
464	8·210	Pasture, &c.
465	4·008	Pasture.
466	·085	Reservoir.
467	4·268	Osiers, &c.
468	·947	Arable, &c.
469	4·427	Pond.
470	2·083	Willows, bushes, and rough pasture.
471	7·649	Wood.
472	6·283	Wood.
473	11·538	Wood, &c.
474	10·722	Pasture, &c.
475	·523	Pasture.
476	·260	Houses, garden, &c.
477	8·500	Pasture, wood, &c.
478	·884	Marsh.
479	·200	Marsh.
480	1·583	River (part of).
481	8·205	Pasture, &c.
482	16·577	Wood.
483	1·973	Pasture.
484	5·744	Pasture, &c.
485	·469	Marsh.
486	·759	Pasture, &c.
487	·544	Houses, grass, garden, and road.
488	·445	Pasture.
489	·153	Rough pasture.
490	4·254	Rough pasture.
491	·320	Wood.
492	8·167	Pasture.
493	·370	Houses, road, garden, &c.
494	2·824	Pasture.
495	·202	Pasture.
496	·285	Reservoir.
497	5·622	Pasture.
498	2·428	Pasture.
499	9 124	Pasture.
500	1·289	Houses, garden, and road.
501	3·279	Wood, &c.
502	10·048	Pasture.
503	4·014	Pasture.
504	9·103	Pasture, &c.
505	4·849	Pasture.
506	·475	Wood.
507	2·536	Pasture.
508	·740	Wood, &c.
509	·170	Reservoir (part of).
510	2·279	Pasture.
510a	·060	Reservoir (part of).
511	1·025	Houses, yards, &c.
512	·388	Reservoir.
513	7·760	Reservoir.
514	8·505	Reservoir.
515	4·676	Pasture, trees, &c.
516	5·621	River (part of).
	1527·851	Area of the numbered portion.
	20·381	Houses, roads, gardens, &c. (unnumbered).
	22·947	Houses, roads, gardens, &c. (unnumbered).
	1571·179	Area of the Township.

RECAPITULATION.

1505·359	Land.
21·608	Roads.
8·161	Railway.
36·051	Water.
1571·179	Total area of the Township of Werneth.

TOWNSHIP OF ROMILEY.

1	·270	Embankment.
2	·314	Pasture.
3	·257	Road.
4	3·420	Pasture.
5	·528	Garden.
6	·387	Houses, yard, garden, and road.
7	·397	Pasture.
8	5·911	Pasture.
9	·399	Quarry.

No. on Plan.	Area in Acres.	Remarks.	No. on Plan.	Area in Acres.	Remarks.
10	1·134	Pasture, &c.	60	1·234	Pasture and houses.
11	3·261	Wood.	61	·749	Wood.
12	·129	Houses and garden.	62	4·959	Pasture.
13	·889	Wood.	63	1·016	Pasture.
14	6·924	Pasture, &c.	64	·719	Arable.
15	2·679	Pasture.	65	2·702	Houses, yards, gardens, &c.
16	2·975	Pasture, &c.			
17	1·211	Pasture, &c.	66	3·902	Pasture.
18	1·302	Wood.	67	4·465	Arable.
19	2·271	Quarries, &c.	68	2·936	Quarry, rough pasture, &c.
20	2·131	Pasture, &c.			
21	·274	Wood.	69	·268	Houses, garden, &c. (part of).
22	·146	Wood.			
23	4·020	Pasture.	70	4·370	Pasture.
24	·887	Pasture.	71	6·128	Pasture, &c.
25	2·197	Pasture.	72	4·692	Pasture.
26	1·796	Pasture.	73	5·086	Pasture, &c.
27	·584	Quarry, &c.	74	4·218	Pasture.
28	1·164	Arable.	75	4·709	Pasture.
29	·425	Pasture.	76	9·096	Pasture.
30	·681	Houses, gardens, pasture, &c.	77	·100	Garden.
			78	·185	Garden.
31	·596	Arable, &c.	79	4·148	Pasture.
32	·444	Arable.	80	·307	Pasture.
33	·719	Pasture.	81	·077	School, &c.
34	1·447	Pasture.	82	2·662	Pasture.
35	2·741	Pasture, &c.	83	·476	Road.
36	·632	Houses, gardens, &c.	84	·027	Garden (part of).
37	1·726	Road.	85	1·108	Pasture.
38	3·476	Arable.	86	3·802	Pasture, &c.
39	3·510	Pasture.	87	3·682	Pasture.
40	2·097	Arable.	88	·300	Houses and gardens.
41	1·932	Arable.	89	·217	Houses and gardens.
42	1·773	Arable.	90	·771	Houses and gardens.
43	2·214	Arable, &c.	91	1·518	Pasture.
44	3·093	Pasture.	92	2·457	Pasture, &c.
45	·285	Gardens.	93	1·767	Pasture.
46	3·662	Road.	94	4·295	Pasture, &c.
47	·180	Road.	95	2·603	Pasture.
48	·100	House and garden.	96	·499	Road.
49	3·565	Pasture.	97	·546	Houses, gardens, &c.
50	2·599	Pasture.	98	1·029	Pasture, &c.
51	2·413	Pasture.	99	6·680	Pasture, &c.
52	3·426	Pasture, &c.	100	·227	Wood.
53	1·544	Pasture, &c.	101	7·844	Pasture.
54	·992	Pasture.	102	3·791	Pasture.
55	2·442	Pasture.	103	3·101	Pasture.
56	1·084	House, grass, wood, &c.	104	2·187	Pasture.
			105	3·795	Pasture, &c.
57	·446	Pasture, &c.	106	4·640	Pasture.
58	·171	Pond.	107	5·289	Pasture.
59	3·413	Pasture, &c.	108	·238	Road.

No. on Plan.	Area in Acres.	Remarks.
109	·728	Pasture.
110	·195	House, road, garden, and wood.
111	3·774	Arable.
112	4·414	Pasture.
113	·371	Houses, garden, orchard, and yard.
114	3·275	Pasture.
115	2·930	Pasture.
116	9·075	Pasture.
117	5·795	Pasture.
118	7·006	Pasture.
119	7·448	Arable.
120	6·943	Arable.
121	1·226	Pasture.
122	1·684	Pasture.
123	·614	Pasture.
124	1·697	Pasture.
125	·611	Pasture.
126	·244	Road.
127	·455	Houses, orchard, gardens, and yard.
128	1·539	Pasture.
129	9·539	Wood, &c.
130	·352	Houses, yard, garden, &c.
131	3·704	Pasture.
132	·310	Pasture.
133	·323	Pasture.
134	·519	Pasture.
135	·240	Pasture.
136	·407	Pasture.
137	·322	Houses, gardens, &c.
138	8·575	Pasture.
139	3·884	Houses, roads, gardens, &c.
140	2·043	Pasture.
141	1·147	Pasture.
142	·318	Pasture.
143	1·719	Quarry, &c.
144	·200	Pasture.
145	·361	Wood.
146	·330	Pasture.
147	·691	Gardens.
148	1·788	Pasture.
149	1·069	Pasture.
150	·901	Pasture.
151	1·895	Nursery.
152	·136	Chapel, &c.
153	·287	Pasture.
154	·177	Houses and gardens.
155	·233	Pasture.
156	·375	Houses, gardens, and waste.
157	·346	School, playgrounds, &c.
158	·088	House and garden.
159	3·781	Pasture, &c.
160	·155	Garden.
161	3·279	Pasture.
162	1·297	Pasture.
163	2·065	Pasture.
164	1·342	Quarry, &c.
165	1·518	Quarry, &c.
166	·294	Houses, garden, and yard.
167	9·566	Pasture.
168	2·125	Pasture.
169	·599	Houses, road, gardens, &c.
170	3·301	Pasture.
171	4·698	Pasture.
172	3·876	Pasture.
173	4·440	Pasture.
174	·579	Houses, orchard, gardens, &c.
175	·778	Houses, yards, garden, and pasture.
176	5·949	Pasture, &c.
177	6·120	Pasture.
178	4·659	Pasture.
179	2·399	Pasture.
180	18·970	Pasture.
181	·381	Houses, garden, and yards.
182	·213	Houses and garden.
183	6·704	Pasture, &c.
184	·119	Pond.
185	4·313	Pasture.
186	16·439	Pasture, &c.
187	·289	Wood.
188	2·765	Pasture.
189	·283	Wood.
190	·876	Houses, gardens, and yards.
191	·341	Wood.
192	·147	Wood and road.
193	·873	Wood.
194	4·092	Pasture.
194a	·593	Road.
195	·819	Wood.
196	7·463	Road.
197	3·811	Wood.
198	·337	Wood.

No. on Plan.	Area in Acres.	Remarks.	No. on Plan.	Area in Acres.	Remarks.
199	12·375	Pasture.	245	·087	House and yards.
200	·634	Garden.	246	4·697	Pasture, &c.
201	·951	Houses, yards, road, &c.	247	·100	Wood and house.
			248	·554	Marsh, &c.
202	·210	Pond.	249	3·432	Pasture.
203	3·293	Pasture.	250	1·252	Pasture.
204	·629	Houses, garden, and yard.	251	·100	Pond.
			252	2·636	Arable.
205	4·464	Pasture.	253	3·811	Arable.
206	·403	Pasture.	254	1·596	Houses, gardens, &c.
207	2·577	Arable.	255	·207	Pasture.
208	·859	Pasture.	256	·070	House and yard.
209	·771	Pasture.	257	22·376	Railway (part of).
210	·112	Road.	258	3·459	Pasture.
211	·617	Houses, yards, garden, and pasture.	259	·791	Pasture.
			260	·883	Houses, yard, road, garden, &c.
212	·781	Houses, yard, gardens, and wood.	261	5·726	Pasture.
			262	·313	Houses, garden, and yard.
213	·698	Pasture.			
214	·226	Wood.			
215	·874	Wood.	263	·152	Pond.
216	1·347	Pasture.	264	2·110	Wood, garden, &c.
217	2·716	Pasture, &c.	265	3·863	Pasture.
218	2·260	Pasture.	266	2·145	Pasture.
219	5·078	Pasture.	267	1·628	Pasture.
220	6·680	Pasture, &c.	268	499	Houses, garden, and yard.
221	4·427	Pasture.			
222	5·647	Pasture.	269	·413	House, garden, and yard.
223	3·050	Pasture.			
224	4·993	Pasture.	270	1·040	Pasture.
225	6·157	Pasture, &c.	271	2·420	Pasture.
226	1·696	Pasture.	272	·868	Pasture.
227	5·419	Pasture.	273	·488	Houses, gardens, &c.
228	·299	Pasture.	274	·263	Houses, gardens, and orchard.
229	11·772	Arable, &c.			
230	·654	Pasture.	275	2·363	Pasture.
231	2·409	Pasture.	276	·100	Houses, &c.
232	2·439	Pasture.	277	·177	Ponds.
233	6·558	Pasture.	278	1·488	Church and graveyard.
234	·379	Houses, road, garden, &c.			
			279	1·322	Houses, yards, garden, &c.
235	·499	Houses, yards, gardens, &c.			
			280	·299	Pasture.
236	·476	Bowling green.	281	·469	Houses, garden, and yards.
237	2·404	Pasture.			
238	·820	Pasture.	282	·326	Houses, yards, &c.
239	4·604	Pasture, &c.	283	3·514	Nursery.
240	3·098	Pasture, &c.	284	1·962	Pasture.
241	·594	Wood.	285	1·546	Pasture, &c.
242	·982	Wood.	286	·501	House and ornamental ground.
243	1·761	Road.			
244	1·473	Mill and yards.	287	1·095	Pasture.

No. on Plan.	Area in Acres.	Remarks.	No. on Plan.	Area in Acres.	Remarks.
288	·826	Pasture.	336	·508	Garden.
289	·998	Pasture.	337	·151	Church and graveyard.
290	6·437	Canal (part of).	338	1·034	Houses, yards, garden, and pasture.
291	2·704	Towing path (part of).	339	·758	Pasture, &c.
292	2·830	Pasture.	340	·187	Pasture, &c.
293	·856	Houses, gardens, &c.	341	3·212	Road.
294	·927	Pasture, &c.	342	·237	Ponds.
295	·132	Houses and garden.	343	11·385	Wood.
296	1·670	Pasture.	344	·129	Wood.
297	1·968	Pasture.	345	8·490	Pasture.
298	·938	Pasture.	346	·261	Wood.
299	·895	Pasture.	347	·468	Orchard, &c.
300	1·910	Pasture.	348	·584	Garden.
301	1·068	Pasture.	349	·200	Houses and yard.
302	·187	Pond.	350	·103	House.
303	2·005	Pasture.	351	6·396	Ornamental ground. pond, &c.
304	2·484	Houses, yards, gardens, &c.	352	5·952	Pasture.
305	·613	Pasture.	353	18·080	Wood.
306	·853	Houses, gardens, &c.	354	2·246	Rough pasture.
307	2·940	Houses, yards, gardens, &c.	355	·675	Pasture.
308	1·172	Houses, gardens, &c.	356	·864	Houses, yards, gardens, &c.
309	1·510	Pasture.	357	6·209	Arable.
310	·082	Garden, &c.	358	1·751	Wood, &c.
311	3·467	Pasture.	359	4·851	Pasture.
312	·123	House and yard.	360	4·067	Pasture.
313	·630	Embankment.	361	1·806	Pasture.
314	·444	Embankment.	362	·763	Rough pasture.
315	·915	Pasture.	363	16·034	River (part of).
316	·216	Embankment.	364	5·567	Arable.
317	·467	Houses, gardens, &c.	365	2·824	Pasture.
318	·276	Pasture.	366	6·017	Pasture, &c.
319	·103	House and garden.	367	10·374	Pasture.
320	7·912	Pasture, &c.	368	8·497	Pasture.
321	7·676	Wood.	369	5·364	Pasture.
322	5·332	Arable.	370	1·168	Houses, yards, garden, &c.
323	8·578	Pasture.	371	·272	Orchard.
324	14·303	Pasture.	372	·841	Pasture.
325	6·911	Pasture.	373	5·076	Pasture, &c.
326	·426	Reservoir.	374	1·772	Pasture.
327	·339	Reservoir and pond.	375	3·185	Pasture.
328	4·972	Pasture.	376	·646	Pasture.
329	·992	Pasture.	377	1·227	Houses, orchard, gardens, yard, &c.
330	·506	House, garden, and yard.	378	6·423	Arable.
331	4·151	Pasture, &c.	379	2·797	Road.
332	1·292	Pasture, &c.	380	9·844	Pasture, &c.
333	1·588	Pasture.	381	2·510	Pasture.
334	8·320	Wood.			
335	3·054	Pasture.			

No. on Plan.	Area in Acres.	Remarks.
382	·837	Wood.
383	1·406	Pasture.
384	3·133	Pasture, &c.
385	·508	Wood and pasture.
386	·135	Reservoir (part of).
387	1·837	Houses, yards, gardens, &c.
388	·701	Reservoir (part of).
389	1·662	Houses and yards.
390	4·000	Pasture.
391	5·837	Houses, wood, orchard, &c.
392	2·879	Ornamental pasture.
393	2·268	Pasture, &c.
394	15·700	Wood.
395	·468	Houses and ornamental ground.
396	2·288	Houses, ornamental ground, road, &c.
397	·510	Orchard and pasture.
398	5·175	Ornamental pasture.
399	1·021	Pasture.
400	4·914	Pasture.
401	4·627	Pasture.
402	·375	Houses, gardens, &c.
403	1·018	Pasture.
404	·873	Pasture.
405	5·384	Pasture, &c.
406	2·269	Arable.
407	2·540	Road.
408	4·575	Arable.
409	4·887	Pasture.
410	2·217	Arable.
411	13·847	Pasture.
412	4·092	Arable.
413	12·890	Pasture, &c.
414	4·651	River (part of).
415	4·848	Arable.
416	4·416	Arable.
417	2·164	Arable, &c.
418	·127	Pasture.
419	3·427	Arable.
420	5·221	Arable, &c.
421	4·843	Pasture, &c.
422	4·170	Arable, pasture, &c.
423	·743	Pasture.
424	4·121	Pasture.
425	·714	Arable.
426	·463	Pasture, &c.
427	·160	Rough pasture.
428	3·011	Arable, &c.
429	·420	Pasture, &c.
430	·970	Pasture.
431	1·835	Pasture, &c.
432	·310	Pasture.
433	·671	Orchards.
434	·587	Houses, yards, gardens, &c.
435	·225	Orchard.
436	·459	Orchard.
437	·405	Houses, yards, &c.
438	1·519	Orchard.
439	·658	Orchard.
440	·433	Wood.
441	5·347	Pasture, &c.
442	·127	Waste.
443	3·560	Pasture.
444	·867	Pasture.
445	2·467	Rough pasture, &c.
446	2·702	Rough pasture, &c.
447	8·018	Pasture.
448	3·669	Pasture.
448a	·315	Stackyard.
449	·162	House, garden, and yard.
450	1·759	Pasture.
451	·366	Wood and refuse.
452	2·395	Pasture, &c.
453	2·079	Pasture.
454	·408	Stream.
455	2·460	Houses, yards, road, &c.
456	·211	Ponds.
457	4·583	Pasture and wood.
458	12·564	Pasture and wood.
459	10·386	Wood.
	1189·256	

RECAPITULATION.

1110·425	Land.
25·760	Roads.
22·376	Railways.
30·695	Water.
1189·256	Total area of the Township of Romiley.

No. on Plan.	Area in Acres.	Remarks.
TOWNSHIP OF BRAMHALL.		
1	11·908	Pasture.
2	12·267	Pasture.
3	3·928	Pasture.
4	2·003	Road.
5	9·975	Arable, &c.
6	14·643	Arable.
7	4·218	Houses, gardens, &c.
8	1·346	Pasture.
9	·555	Houses, grass, garden, &c.
10	7·098	Arable, &c.
11	8·866	Pasture, &c.
12	1·531	Houses, ornamental ground, &c.
13	5·291	Arable.
14	·505	Houses, gardens, &c.
15	·915	Pasture.
16	3·044	Pasture, &c.
17	·956	Houses, yards, garden, &c.
18	1·152	Houses, gardens, &c.
19	3·214	Arable.
20	13·067	Nursery.
21	3·666	Houses, gardens, ornamental ground, &c.
22	3·413	Houses, ornamental ground, &c.
23	·729	Pasture.
24	·864	Houses, yards, orchard, &c.
25	·245	Stackyard.
26	3·258	Pasture.
27	15·021	Arable, &c.
28	15·544	Pasture, &c.
29	·407	Ponds.
30	·108	Pond.
31	5·266	Pasture.
32	10·193	Pasture, &c.
33	3·201	Arable.
34	9·172	Arable.
35	10·744	Pasture.
36	1·902	Houses, road, ornamental ground, &c.
37	1·303	Pasture.
38	1·478	Pasture.
39	3·393	Pasture, &c.
40	·397	Ponds.
41	10·213	Arable, &c.
42	7·587	Pasture.
43	·517	Houses, garden, and yard.
44	·106	Ponds.
45	4·533	Pasture.
46	·193	Marsh.
47	9·346	Pasture, &c.
48	·448	Pond.
49	10·521	Pasture.
50	3·521	Arable.
51	8·750	Arable.
52	5·524	Pasture, &c.
53	·120	Pond.
54	1·462	Arable.
55	·125	Ponds.
56	3·559	Arable.
57	2·429	Pasture, &c.
58	1·441	Arable.
59	3·376	Pasture, &c.
60	·460	House, garden, and yard.
61	2·803	Pasture.
62	2·321	Road.
63	2·268	Pasture.
64	·175	Houses and gardens.
65	·515	Road.
66	·852	Pasture and gardens.
67	1·237	Pasture, &c.
68	4·869	Pasture.
69	3·096	Pasture.
70	1·222	Houses, yard, garden, &c.
71	2·515	Pasture, &c.
72	1·776	Pasture.
73	1·488	Houses, gardens, &c.
74	6·892	Pasture.
75	·265	Pasture, &c.
76	5·803	Pasture, &c.
77	5·651	Pasture.
78	4·680	Pasture.
79	8·545	Pasture.
80	3·409	Pasture.
81	6·615	Arable, &c.
82	8·840	Arable.
83	4·550	Arable, &c.
84	2·122	Houses, ornamental ground, yards, &c.
85	·427	Wood.
86	·537	Pasture.
87	1·323	Pasture.
88	·235	Pond.
89	·218	Ponds.
90	5·002	Pasture.

No. on Plan.	Area in Acres.	Remarks.	No. on Plan.	Area in Acres.	Remarks.
91	·108	Pond.	139	5·956	Arable.
92	·336	Pasture and wood.	140	·495	Wood.
93	·986	Houses, gardens, and yards.	141	1·308	Wood.
			142	7·356	Pasture, &c.
93a	·864	Wood.	143	1·101	Wood, &c.
94	7·591	Pasture.	144	3·161	Pasture, &c.
95	14·598	Pasture, &c.	145	7·339	Wood, &c.
96	·524	Ponds.	146	6·970	Pasture.
97	·144	Wood.	147	2·452	Wood.
98	11·127	Pasture, &c.	148	·433	Houses and garden.
99	7·856	Pasture, &c.	149	1·255	Pasture.
100	·200	Ponds.	150	2·095	Road.
101	3·204	Arable, &c.	151	·095	Pond.
102	5·469	Pasture, &c.	152	30·695	Arable, &c.
103	6·972	Arable.	153	17·318	Pasture.
104	·228	Pond.	154	19·799	Pasture, &c.
105	·222	Pond.	155	10·867	Road.
106	8·705	Arable, &c.	156	7·226	Pasture, &c.
107	·859	Rough pasture.	157	·180	Pond.
108	7·017	Pasture.	158	5·127	Arable, &c.
109	·397	Pasture.	159	·383	Wood.
110	·647	Pasture.	160	·601	Pasture.
111	·831	Houses, yard, garden, and pond.	161	·416	Garden.
			162	1·109	Houses, garden, and road.
112	1·136	Roads.			
113	1·129	Pasture.	163	12·076	Pasture.
114	3·243	Pasture.	164	·544	Road.
115	·148	Pond.	165	4·989	Pasture.
116	·238	Wood.	166	·209	Pond.
117	7·391	Arable.	167	4·352	Pasture.
118	14·434	Pasture.	168	4·537	Pasture.
119	·524	Pond.	169	8·646	Pasture.
120	28·370	Pasture, &c.	170	9·227	Arable, &c.
121	9·216	Pasture.	171	11·727	Pasture.
122	·584	Wood.	172	2·252	Wood.
123	12·038	Pasture, &c.	173	11·518	Arable, &c.
124	3·982	Pasture, &c.	174	5·602	Pasture, &c.
125	11·712	Arable, &c.	175	·200	Houses and yards.
126	12·201	Pasture.	176	·178	Houses, garden, and yard.
127	7·426	Pasture.			
128	9·124	Pasture.	177	1·123	Road.
129	·104	Pond.	178	6·545	Pasture.
130	9·095	Pasture, &c.	179	3·900	Pasture.
131	8·971	Arable, &c.	180	·200	House, garden, &c.
132	5·379	Pasture, &c.	181	·287	Pasture.
133	2·157	Pasture, &c.	182	·625	Arable.
134	·097	Pond.	183	1·072	Pasture.
135	·794	Houses, yards, gardens, &c.	184	·465	Houses, yard, pond, garden, &c.
136	·402	Pasture, &c.	185	·290	Pasture.
137	3·813	Pasture.	186	·283	Gardens.
138	·475	Wood.	187	·598	Pasture.

No. on Plan.	Area in Acres.	Remarks.	No. on Plan.	Area in Acres.	Remarks.
188	·105	Pond.	239	2·229	Arable, &c.
189	6·942	Pasture.	240	·155	Ponds.
190	2·862	Pasture.	241	2·438	Pasture.
191	2·139	Pasture.	242	·505	Pasture.
192	3·618	Road (part of).	243	2·513	Pasture, &c.
193	2·032	Pasture.	244	2·018	Pasture.
194	6·456	Pasture, &c.	245	·765	Pasture.
195	4·896	Pasture.	246	·159	Road.
196	2·625	Pasture.	247	3·448	Pasture, &c.
197	3·513	Pasture.	248	1·546	Pasture.
198	8·294	Pasture, &c.	249	5·029	Arable, &c.
199	5·116	Pasture.	250	1·729	Pasture.
200	·237	Arable.	251	·160	Pasture.
201	17·845	Pasture, &c.	252	·105	Embankment (part of).
202	12·029	Railway (part of).			
203	4·262	Pasture.	253	1·457	Pasture.
204	·570	Pasture.	254	·190	Pond.
205	4·287	Arable, &c.	255	1·132	Pasture, &c.
206	7·490	Pasture.	256	2·798	Arable.
207	2·813	Arable.	257	2·838	Pasture.
208	·991	Arable.	258	4·029	Pasture, &c.
209	12·487	Pasture.	259	·889	Houses, yards, garden, &c.
210	18·505	Pasture, &c.			
211	·165	Pond.	260	·202	Garden and grass.
212	·147	Pond.	261	·934	Pasture.
213	6·006	Pasture, &c.	262	1·856	Arable.
214	12·750	Pasture, &c.	263	6·110	Pasture.
215	·150	Pond.	264	·168	Ponds.
216	·100	Pond.	265	·207	Arable.
217	6·371	Pasture.	266	·250	Arable.
218	9·161	Arable, &c.	267	·185	Pasture.
219	·834	House, gardens, &c.	268	·245	House, garden, and grass.
220	3·063	Pasture.			
221	·635	Houses, yards, garden, &c.	269	·490	Road.
			269a	·071	Pasture.
222	·197	Pasture.	270	2·213	Pasture.
223	2·873	Arable.	271	1·372	Pasture.
224	3·549	Pasture.	272	1·136	Pasture.
225	6·715	Pasture.	273	·894	Pasture.
226	8·603	Arable.	274	5·086	Pasture.
227	·102	Pond.	275	1·124	Pasture.
228	2·716	Pasture, &c.	276	7·172	Pasture, &c.
229	1·236	Pasture.	277	2·808	Arable, &c.
230	1·239	Pasture.	278	3·253	Arable, &c.
231	·392	Pasture.	279	4·074	Pasture, &c.
232	·954	Pasture.	280	5·892	Pasture.
233	1·891	Pasture.	281	·205	Ponds.
234	·570	Arable.	282	2·535	Pasture, &c.
235	1·507	Pasture.	283	·349	Houses, garden, and yard.
236	4·703	Pasture.			
237	1·428	Pasture.	284	·064	Garden.
238	·441	Road.	285	·505	Houses, gardens, &c.

No. on Plan.	Area in Acres.	Remarks.
286	·502	Pasture.
287	·684	Pasture.
288	·165	Ponds.
289	·724	Houses, gardens, and wood.
290	·400	Road.
291	1·034	Houses, yards, and ornamental ground.
292	·185	Ponds.
293	22·067	Pasture.
294	·873	Pasture.
295	·425	Houses, orchard, garden, &c.
296	·148	Pasture.
297	·383	Pasture, &c.
298	·253	Wood.
299	·353	Pasture and ponds.
300	3·505	Pasture.
301	6·638	Arable.
302	3·400	Pasture, &c.
303	6·858	Pasture.
304	·175	Ponds.
305	3·984	Pasture, &c.
306	5·228	Pasture, &c.
307	7·351	Arable.
308	2·119	Pasture.
309	5·058	Pasture.
310	·243	Ponds.
311	·325	Pond.
312	4·568	Arable, &c.
313	·175	Pond.
314	4·964	Pasture.
315	6·801	Pasture.
316	4·631	Pasture.
317	2·575	Pasture.
318	·375	Pasture, &c.
319	·200	Houses, garden, &c.
320	1·231	Arable.
321	4·858	Road.
322	·804	Houses and gardens.
323	1·904	Pasture.
324	4·129	Arable.
325	·118	Pond.
326	3·025	Pasture, &c.
327	3·243	Pasture.
328	5·009	Pasture, &c.
329	2·974	Arable.
330	17·805	Pasture, &c.
330a	·200	Wood.
331	1·060	Wood.
332	2·891	Pasture, &c.
333	·332	Pond.
334	37·530	Ornamental pasture, &c.
335	·418	Garden.
336	·765	Bowling green.
337	2·450	Houses, yards, ornamental ground, &c.
338	42·866	Pasture, &c.
339	3·199	Wood, &c.
340	11·179	Pasture.
341	2·047	Wood.
342	·470	Houses and yards.
343	·772	Orchard and wood.
344	4·890	Pasture, &c.
345	6·789	Arable.
346	8·289	Pasture.
347	4·923	Arable.
348	5·753	Pasture.
349	6·243	Pasture, &c.
350	5·683	Pasture.
351	23·084	Wood, stream, &c.
352	13·035	Pasture, &c.
353	1·873	Wood, &c.
354	12·420	Pasture, &c.
355	1·215	Wood.
356	1·746	Wood.
357	·545	Pond.
358	29·600	Pasture.
359	8·037	Pasture.
360	6·265	Pasture, &c.
361	·445	Pasture, &c.
362	8·652	Pasture, &c.
363	5·098	Arable.
364	8·709	Pasture, &c.
365	12·134	Pasture, &c.
366	·097	Pond.
367	16·341	Arable, &c.
368	6·162	Pasture, &c.
369	7·242	Pasture, &c.
370	·215	Wood.
371	·250	House, garden, and pasture.
372	3·815	Pasture, &c.
373	2·659	Pasture.
374	2·734	Pasture.
375	3·215	Pasture.
376	·128	Pond.
377	·435	Houses, gardens, &c.
378	3·605	Pasture.
379	2·254	Pasture.
380	·670	Houses, yards, garden, &c.
381	3·177	Pasture.

No. on Plan.	Area in Acres.	Remarks.	No. on Plan.	Area in Acres.	Remarks.
382	·412	Wood.	430	·282	Ponds.
383	4·693	Pasture.	431	17·143	Pasture.
384	2·021	Road.	432	·135	Pond.
385	8·896	Pasture, &c.	433	9·905	Arable.
386	7·047	Arable.	434	·282	Ponds.
387	6·727	Pasture, &c.	435	17·783	Pasture, &c.
388	·100	Pond.	436	·931	Houses, gardens, &c.
389	·752	Houses, gardens, &c.	437	·537	Houses, gardens, &c.
390	3·804	Arable.	438	·485	Houses, gardens, &c.
391	·122	Pond.	439	·679	Pasture.
392	1·431	Houses, yards, garden, orchard, &c.	440	1·813	Arable.
			440a	·135	Wood.
393	9·471	Pasture.	441	1·599	Pasture.
394	12·333	Arable, &c.	442	3·224	Pasture, &c.
395	·213	Wood.	443	4·356	Pasture.
396	·542	Arable.	444	4·558	Pasture.
397	·437	Arable.	445	4·693	Pasture.
398	·812	Pasture.	446	·079	Pond.
399	1·207	Arable.	447	7·122	Pasture.
400	2·321	Road.	448	·134	Pond.
401	4·238	Arable, &c.	449	4·903	Arable.
402	·648	Pasture.	450	1·474	Pasture.
403	·297	Pasture.	451	·260	House and garden.
404	·125	Garden.	452	2·382	Pasture.
405	·485	Pasture.	453	·528	Houses, yards, and orchard.
406	·205	Houses, orchard, and road.	454	·380	House, garden, and yard.
407	3·147	Pasture.			
408	2·844	Pasture, &c.	455	1·145	Road.
409	·245	Pond.	456	9·396	Pasture, &c.
410	3·418	Pasture, &c.	457	6·622	Pasture, &c.
411	1·861	Pasture, road, orchard, &c.	458	6·827	Pasture.
			459	·417	Wood.
412	·470	Houses, gardens, &c.	460	·860	Pasture.
413	1·116	Pasture.	461	3·978	Pasture.
414	·152	Pasture.	462	15·210	Pasture, &c.
415	1·729	Pasture.	463	9·435	Arable.
416	6·962	Pasture, &c.	464	·480	Wood.
417	7·110	Road.	465	5·757	Pasture, &c.
418	·892	Houses, grass, orchard, and yards.	466	6·087	Pasture.
			467	·290	Wood.
419	2·316	Orchard.	468	6·897	Arable, &c.
420	6·252	Pasture, &c.	469	·560	House, orchard, and pasture.
421	3·671	Arable.			
422	·615	Road.	470	·473	Garden, orchard, and wood.
423	4·663	Arable.			
424	8·248	Pasture.	471	·729	Houses, gardens, &c.
425	·135	Ponds.	472	·681	Pasture.
426	·122	Pond.	473	2·344	Pasture.
427	8·709	Pasture.	474	3·714	Stream.
428	·201	Ponds.	475	9·532	Pasture.
429	7·868	Pasture.	476	5·263	Arable.

No. on Plan.	Area in Acres.	Remarks.	No. on Plan.	Area in Acres.	Remarks.
477	·562	Rough pasture.	526	·345	Orchard.
478	1·483	Arable.	527	·353	Houses, garden, and yard.
479	9·382	Arable.			
480	·444	Wood.	528	·605	Pasture.
481	12·806	Arable.	529	·267	Ponds.
482	·660	Houses, yard, garden, &c.	530	·127	Garden.
			531	·174	Ponds.
483	·973	Pasture, garden, and yard.	532	9·186	Pasture.
			533	3·669	Pasture.
484	·321	Pasture.	534	1·374	Pasture.
485	4·445	Arable, &c.	535	·403	Pond.
486	4·673	Arable.	536	·305	Gardens.
487	·767	Pasture.	537	·223	Houses and gardens.
488	2·169	Arable.	538	·190	Ponds.
489	5·288	Pasture, &c.	539	·197	Ponds.
490	·309	Pasture.	540	17·767	Pasture, &c.
491	8·613	Arable.	541	·837	Pasture.
492	1·874	Pasture.	542	1·379	Pasture.
493	·139	Garden.	543	·950	Pasture.
494	3·406	Pasture.	544	·323	Pasture.
495	·266	Houses, yards, &c.	545	1·191	Pasture.
496	·809	Pasture.	546	·562	Houses, gardens, orchards, &c.
497	1·884	Pasture.			
498	·102	Ponds.	547	·475	Arable.
499	5·448	Pasture.	548	·195	Pasture, &c.
500	1·349	Houses, yards, gardens, &c.	549	2·075	Arable.
			550	10·695	Pasture.
501	2·526	Pasture.	551	·183	Ponds.
502	·783	Wood.	552	2·708	Pasture, &c.
503	6·612	Pasture.	553	5·344	Pasture.
504	4·248	Arable.	554	·258	Ponds.
505	13·425	Arable, &c.	555	5·398	Pasture.
506	10·211	Arable.	556	5·321	Pasture, &c.
507	1·584	Wood.	557	11·573	Pasture, wood, &c.
509	6·643	Pasture.	558	6·235	Wood.
510	9·358	Pasture.	559	10·603	Pasture.
511	·157	Pond.	560	5·099	Pasture.
512	14·624	Pasture, &c.	561	2·001	Pasture.
513	8·414	Arable, &c.	561a	·120	Rough pasture.
514	·210	Ponds.	562	2·583	Wood, &c.
515	9·586	Arable.	563	5·467	Pasture and rough pasture.
516	·187	Ponds.			
517	2·329	Pasture, &c.	564	4·712	Pasture.
518	6·174	Pasture, &c.	565	·158	Pond.
519	1·330	Houses, yards, gardens, &c.	566	·230	Orchard and garden.
			567	4·645	Pasture, &c.
520	20·395	Pasture.	568	1·090	Houses, yards, road, &c.
521	·140	Pond.			
522	8·211	Arable.	569	5·002	Pasture, &c.
523	·103	Pond.	570	·432	Wood.
524	7·086	Arable.	571	10·180	Pasture.
525	5·149	Pasture.	572	·804	Wood, &c.

No. on Plan.	Area in Acres.	Remarks.
573	13·222	Pasture.
574	4·720	Pasture.
575	·549	Rough pasture, &c.
576	5·864	Pasture, &c.
577	·727	Pasture.
578	·324	House, garden, and orchard.
579	·223	Pasture.
580	·764	Road.
581	·764	Pasture.
582	·068	House and garden.
583	·714	Pasture.
584	·128	House, garden, and yard.
585	3·371	Pasture.
586	1·027	Arable.
587	1·614	Pasture.
588	1·590	Pasture.
589	1·375	Pasture.
590	·120	Pond.
591	1·748	Pasture.
592	2·814	Pasture.
593	3·696	Arable.
594	1·619	Pasture.
595	1·915	Pasture, &c.
596	1·443	Pasture.
597	1·843	Arable and rough pasture.
598	·314	House and gardens.
599	·195	Arable.
600	·370	House, garden, and yard.
601	·363	Pasture.
602	·070	House and garden.
603	·270	Pasture.
604	3·191	Pasture.
605	·125	House and garden.
606	·248	Arable.
607	·080	House and garden.
608	2·689	Pasture.
609	1·730	Arable.
610	4·507	Arable.
611	·519	Pasture.
612	·316	Pasture.
613	·566	Pasture.
614	·432	Pasture.
615	·270	Pasture.
616	1·724	Pasture.
617	1·175	Pasture.
618	·458	Houses, gardens, &c.
619	·195	Pasture.
620	·233	Houses and garden.
621	·433	Pasture.
622	·649	Pasture.
623	·526	Houses, gardens, &c.
624	·640	Houses, gardens, &c.
625	2·353	Pasture.
626	·395	Pasture.
627	·185	House, garden, and orchard.
628	1·199	Pasture.
629	1·139	Pasture.
630	1·504	Houses, yards, gardens, &c.
631	·417	Arable.
632	·470	Pasture.
633	·125	House and garden.
634	·142	House and garden.
635	2·196	Houses, yards, gardens, &c.
636	·441	Orchard.
637	·195	Arable.
638	·275	Arable.
639	·513	Pasture.
640	·768	Arable.
641	·188	Arable.
642	·168	Garden.
643	·211	Rough pasture.
644	1·543	Road.
645	·746	Pasture.
646	·317	Pasture.
647	·436	Houses, garden, orchard, and road.
648	2·504	Arable.
649	2·799	Pasture, &c.
650	3·129	Pasture.
651	4·335	Arable.
652	3·925	Arable, &c.
653	6·126	Arable, &c.
654	·165	Ponds.
655	3·307	Arable.
656	1·540	Arable, &c.
657	2·392	Pasture, &c.
658	3·618	Pasture.
659	1·405	Pasture.
660	6·970	Pasture.
661	3·413	Pasture.
662	·245	Ponds.
663	6·542	Pasture, &c.
664	3·121	Pasture, &c.
665	2·907	Pasture, &c.
666	5·981	Arable, &c.
667	2·380	Arable.
668	3·231	Pasture, &c.

No. on Plan.	Area in Acres.	Remarks.	No. on Plan.	Area in Acres.	Remarks.
669	·154	Ponds.	718	13·879	Railway (part of).
670	3·586	Pasture, &c.	719	7·288	Arable.
671	2·202	Arable.	720	1·701	Road.
672	·377	Pasture.	721	8·177	Pasture.
673	·579	Houses, yard, orchard, &c.	722	·199	Ponds.
674	·482	Stackyard.	723	·661	Houses, yards, garden, &c.
675	1·578	Arable.	724	10·628	Pasture, &c.
676	9·619	Pasture.	725	·155	Pond.
677	·215	Ponds.	726	·566	Rough pasture, &c.
678	6·458	Pasture, &c.	727	9·648	Arable.
679	·205	Pond.	728	6·013	Arable.
680	1·196	Arable.	729	2·503	Arable, &c.
681	2·352	Arable, &c.	730	10·938	Pasture, &c.
682	2·093	Pasture, &c.	731	6·352	Arable.
683	·172	House and garden.	732	·145	Ponds.
684	·566	Houses, garden, &c.	733	21·267	Pasture, &c.
685	·157	Pond.	734	·218	Ponds.
686	14·880	Pasture, &c.	735	5·708	Pasture.
687	6·977	Pasture.	736	8·635	Arable.
688	·125	Pond.	736a	·105	Ponds.
689	·347	Wood and marsh.	737	2·382	Pasture.
690	·220	Ponds.	738	37·013	Pasture, &c.
691	7·733	Pasture.	739	·125	Ponds.
692	·122	Ponds.	740	11·252	Pasture, &c.
693	9·164	Arable, &c.	741	·539	Rough pasture and orchard.
694	7·661	Pasture, &c.	742	·232	Pond.
695	·208	Ponds.	743	·172	Ponds.
696	4·869	Arable.	744	10·720	Arable.
697	7·781	Arable, &c.	745	6·383	Arable, &c.
698	5·299	Pasture, &c.	746	9·184	Pasture, &c.
699	·794	Rough pasture, garden, and ponds.	747	6·947	Arable.
700	10·727	Arable.	748	4·164	Pasture.
701	8·112	Pasture, &c.	749	4·354	Arable, &c.
702	·428	Pond.	749a	·100	Pond.
703	6·103	Pasture, &c.	750	1·044	Marsh and rough pasture.
704	3·199	Arable, &c.	751	8·673	Arable.
705	·115	Ponds.	752	11·653	Arable, &c.
706	2·497	Pasture.	753	·409	Arable.
707	4·219	Arable, &c.	754	10·992	Pasture, &c.
708	1·575	Road.	754a	·143	Ponds.
709	2·026	Pasture.	755	3·830	Arable.
710	3·166	Pasture, &c.	756	1·322	Pasture.
711	1·358	Pasture.	757	·127	House, garden, and yard.
712	2·661	Pasture.	758	1·624	Arable.
713	14·990	Arable.	759	8·176	Arable, &c.
714	·166	Houses, garden, &c.	760	·081	Pond.
715	·116	Houses, garden, &c.	761	·157	Ponds.
716	1·226	Houses, gardens, orchard, road, &c.	762	2·860	Arable.
717	11·595	Arable.			

No. on Plan.	Area in Acres.	Remarks.
763	·623	Pasture.
764	·326	Pasture.
765	·371	Arable.
766	·718	Pasture.
767	·600	Pasture.
768	·122	Pond.
769	2·095	Pasture.
770	·831	Houses, yards, garden, and pasture.
	2865·062	Area of the numbered portion.
	20·143	Houses, gardens, roads, &c. (unnumbered).
	2885·205	Area of the Township.

RECAPITULATION.

2788·441	Land.
49·365	Roads.
25·908	Railways.
21·491	Water.
2885·205	Area of the Township of Bramhall, exclusive of the detached part.

TOWNSHIP OF OFFERTON.

No. on Plan.	Area in Acres.	Remarks.
1	5·197	Pasture, &c.
2	1·536	Pasture, &c.
3	·439	Houses, garden, and yard.
4	2·275	House, road, ornamental ground, &c.
5	4·096	Pasture, &c.
6	5·439	River (part of).
7	·335	Pasture, &c.
8	·287	Houses, garden, and yard.
9	2·327	Arable, &c.
10	2·558	Arable, &c.
11	4·733	Pasture, &c.
12	·118	Pond.
13	5·111	Pasture.
14	·206	Pond.
15	11·051	Pasture.
16	·717	Garden, &c.
17	·208	Pond.
18	3·972	Pasture.
19	·397	Houses, gardens, &c.
20	1·150	Pasture.
21	·265	Ponds.
22	3·045	Pasture.
23	5·101	Pasture, &c.
24	4·290	Pasture.
25	12·551	Arable, &c.
26	·111	Pond.
27	·162	Pond.
28	8·158	Pasture.
29	15·083	Wood.
30	2·202	Arable.
31	3·634	Arable.
32	5·918	Arable.
33	2·665	Arable, &c.
34	2·215	Arable.
35	2·305	Arable.
36	19·092	Wood, &c.
37	2·762	Pasture.
38	5·371	Pasture.
39	3·697	Pasture.
40	7·761	Pasture.
41	6·194	Pasture, &c.
42	4·396	Wood, &c.
43	·903	Wood.
44	2·537	Pasture.
45	2·860	Arable.
46	5·191	Pasture.
47	5·394	Arable.
48	1·050	Pasture.
49	·374	Wood, house, and yard.
50	·920	Pasture.
51	·370	Pasture.
52	·550	Pasture.
53	·080	House and yard.
54	1·130	Pasture.
55	2·744	Houses, yards, gardens, roads, &c.
56	·872	Pasture.
57	6·356	Pasture.
58	1·139	Pasture.
59	3·637	Pasture.
60	1·607	Houses, yards, gardens, &c.

No. on Plan.	Area in Acres.	Remarks.	No. on Plan.	Area in Acres.	Remarks.
61	4·986	Pasture.	111	7·611	Road.
62	4·502	Arable.	112	2·053	Houses, yards, gardens, &c.
63	·285	Road.			
64	7·258	Pasture.	113	1·200	Pasture.
65	·312	Ponds.	114	·178	Pond.
66	4·625	Pasture, &c.	115	6·803	Arable.
67	4·050	Pasture.	116	7·856	Arable.
68	5·979	Pasture, &c.	117	·160	Wood.
69	·163	Garden.	118	1·418	Rough pasture, &c.
70	4·474	Arable, &c.	119	·480	Road.
71	6·273	Pasture, &c.	120	13·486	Arable, &c.
72	·285	Houses and gardens.	121	8·299	Pasture.
73	1·842	Houses, road, gardens, &c.	122	3·695	Pasture, &c.
			123	7·959	Arable, &c.
74	4·898	Pasture.	124	2·105	Pasture.
75	2·155	Pasture.	125	·602	Pasture.
76	4·438	Pasture, &c.	126	·205	Pond.
77	2·030	Pasture.	127	·410	Pasture.
78	1·720	Pasture, &c.	128	1·272	Garden and wood.
79	4·400	Pasture, &c.	129	1·070	Dam and stream.
80	2·775	Pasture, &c.	130	·957	Pond.
81	3·492	Pasture.	131	1·850	Pasture, &c.
82	5·216	Pasture, &c.	132	915	Houses, yard, gardens, and ponds.
83	1·835	Pasture.			
84	3·445	Arable.	133	1·595	Pasture.
85	4·215	Arable, &c.	134	·418	Houses, garden, and yards.
86	4·323	Pasture.			
87	·394	Wood, &c.	135	·380	Houses, gardens, and yard.
88	·777	Orchard.			
89	1·037	Road.	136	·818	Pasture.
90	·775	Houses, yard, gardens, &c.	137	1·620	Pasture.
			138	2·712	Arable.
91	·100	House, garden, &c.	139	1·025	Road.
92	2·167	Pasture.	140	3·217	Arable.
93	5·228	Arable.	141	4·242	Pasture, &c.
94	·124	House, garden, &c.	142	4·070	Arable.
95	·325	Houses, gardens, &c.	143	·053	Wood (island, part of).
96	1·192	Garden.	144	4·780	Pasture, &c.
97	1·855	Arable.	145	4·758	Arable.
98	2·079	Pasture.	146	1·133	Pasture.
99	·900	Pasture.	147	4·069	Arable.
100	10·266	Pasture.	148	7·208	Pasture.
101	·165	Pond.	149	2·327	Pasture.
102	·111	Pond.	150	·404	Pasture.
103	13·291	Pasture, &c.	151	1·941	Pasture.
104	15·202	Arable.	152	·579	Road.
105	7·006	Pasture, &c.	153	·406	Houses, orchards, and yard.
106	·168	Road.			
107	8·709	Arable, &c.	154	3·375	Pasture.
108	5·466	Pasture, &c.	155	4·388	Pasture.
109	4·442	Pasture, &c.	156	·633	Houses, yard, gardens, &c.
110	5·359	Pasture, &c.			

No. on Plan.	Area in Acres.	Remarks.
157	·101	Pond.
158	·633	Pasture.
159	·185	House, orchard, &c.
160	·404	House and garden.
161	5·458	Wood.
162	1·650	Pasture.
163	2·281	Pasture.
164	·250	Houses, gardens, &c.
165	8·139	Wood, &c.
165a	·020	Road (part of).
166	·212	Houses, orchard, &c.
167	·429	Pasture, &c.
168	6·764	Wood, &c.
169	3·919	Pasture, &c.
170	6·591	Pasture.
171	·282	House, garden, &c.
172	2·186	Pasture.
173	·320	House, gardens, &c.
174	·377	House, garden, &c.
175	·811	House, garden, &c.
176	·441	Road.
177	·484	Road.
178	9·340	Pasture.
179	3·959	Pasture.
180	3·300	Pasture.
181	2·947	Pasture.
182	·125	Pond.
183	·489	Road, &c.
184	·497	Houses, gardens, &c.
185	2·880	Pasture.
186	5·671	Pasture.
187	·634	Houses, yards, garden, &c.
188	·396	Pasture.
189	2·223	Pasture.
190	4·493	Pasture.
191	4·245	Pasture.
192	4·004	Arable.
193	1·809	Pasture.
194	4·832	Arable.
195	1·579	Pasture.
196	3·303	Pasture.
197	2·989	Arable.
198	2·849	Arable.
199	3·791	Pasture.
200	2·963	Arable.
201	·669	Pasture.
	622·617	

RECAPITULATION.

600·754	Land.
12·130	Roads.
9·733	Water.
622·617	Total area of the Township of Offerton.

TOWNSHIP OF TORKINGTON.

No. on Plan.	Area in Acres.	Remarks.
1	·065	Wood.
2	·325	Road.
3	·431	Orchard and garden.
4	·311	Houses and yard.
5	3·377	Pasture.
6	12·400	Wood.
7	3·057	Pasture.
8	3·625	Pasture.
9	10·530	Pasture.
10	1·630	Houses, yards, garden, pasture, &c.
11	·541	Arable.
12	·105	Pond.
13	·158	Pasture.
14	3·574	Pasture.
15	2·004	Arable.
16	2·745	Pasture.
17	·107	Pond, &c.
18	6·860	Pasture.
19	11·312	Pasture, &c.
20	5·516	Arable.
21	3·555	Pasture.
22	2·974	Pasture.
23	·317	Sanitary beds and arable.
24	4·198	Pasture.
25	2·192	Pasture.
26	1·966	Pasture.
27	8·543	Arable.
28	1·961	Pasture, &c.
29	·248	Houses, garden, and yards.
30	3·033	Pasture.
31	·105	Garden, &c.

No. on Plan.	Area in Acres.	Remarks.	No. on Plan.	Area in Acres.	Remarks.
32	1·241	Pasture.	79	3·352	Pasture, &c.
33	·326	Garden.	80	·334	Pasture.
34	·420	Road.	80a	6·342	Railway (part of).
35	·310	Houses and gardens.	81	1·344	Pasture.
36	5·171	Pasture.	82	·131	Pond.
37	·582	Wood, &c.	83	·849	Houses, yard, garden, and orchard.
38	1·072	Pond.			
39	·086	Garden.	84	20·100	Pasture, arable, &c.
40	2·354	Ornamental pasture, &c.	85	5·057	Pasture.
			86	3·334	Pasture, &c.
41	2·656	Houses, yards, ornamental ground, &c.	87	3·729	Pasture.
			88	7·990	Road.
42	9·377	Ornamental pasture.	89	·614	Houses, yards, garden, and pasture.
43	9·525	Pasture, &c.			
44	6·495	Pasture.	90	3·602	Pasture.
44a	·135	Ponds.	91	2·175	Pasture.
45	3·212	Pasture, &c.	92	11·664	Pasture.
46	·311	Pasture.	93	20·253	Pasture, &c.
47	3·342	Pasture.	94	3·227	Arable.
48	7·177	Pasture.	95	2·787	Pasture, &c.
49	5·537	Pasture.	96	7·938	Pasture.
50	2·762	Road.	97	·706	Orchard.
51	4·861	Pasture.	98	·607	Houses, yards, garden, &c.
52	19·807	Pasture, &c.			
53	18·304	Arable.	99	·280	Orchard.
54	30·894	Arable.	100	·232	Garden.
55	·655	Road.	101	·482	Pasture.
56	14·732	Arable.	102	·517	Houses, gardens, &c.
57	1·117	Moat, &c.	103	1·587	Pasture.
58	·547	Houses, yard, garden, and pond.	104	6·461	Arable.
			105	4·049	Pasture.
59	8·929	Pasture and arable.	106	·097	Garden.
60	·100	Pond.	107	·302	Pasture.
61	5·842	Pasture.	108	15·453	Pasture, &c.
62	10·427	Wood.	109	5·267	Pasture.
63	74·547	Pasture, &c.	110	·163	Garden.
64	2·698	Arable.	111	1·427	Houses, yards, garden, &c.
65	2·521	Pasture, &c.			
66	·586	Pasture, &c.	112	1·059	Houses, yards, garden, &c.
67	·228	Pond.			
68	6·457	Pasture.	113	6·711	Arable.
69	·443	Houses, road, gardens, &c.	114	11·637	Arable, &c.
			115	5·476	Arable.
70	·742	Pasture.	116	·465	Pasture.
71	2·678	Arable.	117	12·826	Arable, &c.
72	3·862	Wood.	118	8·440	Arable.
73	5·264	Arable.	119	27·013	Arable.
74	·175	Pond.	120	·228	Ponds.
75	·919	Pasture, &c.	121	23·834	Pasture.
76	4·358	Pasture.	122	·223	Pasture.
77	4·431	Arable.	123	5·195	Pasture.
78	4·461	Pasture.	124	5·015	Pasture.

No. on Plan.	Area in Acres.	Remarks.
125	1·182	Houses, yards, garden, &c.
126	6·641	Pasture.
127	5·790	Arable.
128	7·264	Pasture.
129	·360	Wood.
130	8·483	Pasture.
131	12·244	Arable.
132	3·297	Pasture.
133	4·226	Pasture.
134	1·913	Pasture.
135	1·800	Pasture.
136	1·099	Wood.
137	7·685	Arable.
138	3·082	Pasture.
139	4·388	Pasture.
140	3·295	Pasture, &c.
141	2·910	Pasture.
142	·533	Road, &c.
143	2·341	Pasture.
144	·233	Stackyard.
145	·644	Houses, garden, and orchard.
146	1·416	Road.
147	6·569	Arable.
148	·392	Wood.
149	1·174	Pasture and garden.
150	·275	Houses, garden, and yard.
151	9·911	Pasture.
152	2·675	Pasture.
153	4·316	Pasture.
154	·100	Pasture.
155	2·100	Pasture.
156	·190	Houses, garden, and yard.
157	4·489	Pasture, &c.
158	·554	Pasture.
159	·634	Houses, garden, and yard.
160	6·954	Arable.
161	3·665	Pasture.
162	·132	Houses and garden.
163	2·616	Pasture.
164	·679	Wood.
165	5·076	Pasture.
166	2·545	Pasture.
167	3·189	Pasture.
168	2·758	Pasture.
169	7·551	Arable.
170	8·432	Arable, &c.
171	3·530	Pasture.
172	2·241	Pasture.
173	4·895	Pasture.
174	1·309	Wood.
175	8·107	Pasture, &c.
	818·899	Area of the numbered portion.
	4·051	Houses, gardens, roads, &c. (unnumbered).
	822·950	Area of the Township.

RECAPITULATION.

800·226	Land.
14·101	Roads.
6·342	Railways.
2·281	Water.
822·950	Total area of the Township of Torrington.

TOWNSHIP OF NORBURY.

1	1·986	Pasture.
2	2·011	Pasture.
3	·793	Pasture.
4	4·283	Arable, &c.
5	·072	Grass.
6	1·102	Arable.
7	3·997	Pasture, &c.
8	·143	House, garden, and yard.
9	2·443	Pasture.
10	2·695	Arable.
11	·396	Road.
12	4·483	Arable.
13	9·720	Pasture.
14	4·319	Pasture.
15	3·132	Pasture, &c.
16	2·157	Pasture.
17	1·350	Pasture.
18	6·068	Pasture, &c.

No. on Plan.	Area in Acres.	Remarks.	No. on Plan.	Area in Acres.	Remarks.
19	·317	Houses, garden, and yards.	63	5·760	Arable.
			64	7·010	Pasture, &c.
20	2·622	Pasture.	65	·240	House and gardens.
21	3·479	Pasture.	66	4·692	Arable, &c.
22	5·110	Pasture.	67	4·418	Pasture, &c.
23	·516	House, garden, and road.	68	5·160	Arable.
			69	·195	Ponds.
24	·985	Church and grave-yard.	70	2·702	Road.
			71	4·402	Arable.
25	5·396	Pasture.	72	·300	Ponds.
26	·177	Houses, garden, &c.	73	2·185	Pasture, &c.
27	·719	Houses, gardens, and yards.	74	·445	Houses, garden, &c.
			75	·402	House, garden, and pasture.
28	·508	Houses, garden, and yard.	76	·116	House and garden.
29	·121	House and garden.	77	2·660	Pasture.
30	8·397	Pasture.	78	·906	Pasture.
31	·625	Wood.	79	5·545	Arable, &c.
32	2·332	Pasture, &c.	80	7·165	Arable.
33	2·214	Pasture.	81	1·015	Houses, yards, road, garden, &c.
34	·551	Road.			
35	8·156	Pasture.	82	5·350	Pasture, &c.
36	·525	Wood.	83	·100	Pond.
37	2·241	Arable.	84	·140	Pond.
38	3·829	Pasture, &c.	85	3·135	Pasture.
39	3·062	Pasture.	86	5·315	Pasture.
40	·333	Wood.	87	4·570	Pasture, &c.
41	6·409	Pasture.	88	2·828	Pasture, &c.
42	1·513	Pasture.	89	8·784	Pasture, &c.
43	5·745	Pasture, &c.	90	·110	Pond.
44	10·414	Pasture, &c.	91	9·419	Pasture.
44a	·240	Stream (part of).	92	·215	Pond.
45	1·430	Pasture.	93	·175	Ponds.
46	5·660	Arable.	94	7·757	Arable.
47	·370	Wood.	95	2·405	Pasture, &c.
48	5·935	Pasture.	96	1·865	Pasture.
49	·798	Pasture.	97	·142	Ponds.
50	3·091	Pasture.	98	·337	House, garden, &c.
51	6·215	Pasture, &c.	99	·514	Pasture.
52	2·180	Pasture.	100	2·265	Arable.
53	·610	Houses, gardens, and yards.	101	4·990	Arable.
			102	·268	Houses, garden, &c.
54	·167	Ponds.	103	2·120	Arable.
55	·703	House, gardens, and pasture.	104	1·751	Pasture.
			105	2·197	Pasture.
56	5·465	Pasture.	106	4·057	Pasture.
57	4·675	Arable, &c.	107	3·217	Arable.
58	1·758	Wood.	108	·210	Pond.
59	7·709	Pasture.	109	·162	Pond.
60	7·142	Arable, &c.	110	4·052	Pasture.
61	·585	Wood.	111	2·146	Pasture.
62	6·027	Arable, &c.	112	6·603	Pasture.

No. on Plan.	Area in Acres.	Remarks.	No. on Plan.	Area in Acres.	Remarks.
113	2·578	Pasture.	161	7·085	Arable.
114	·263	Pond.	162	·173	Ponds.
115	2·815	Arable.	163	13·720	Pasture, &c.
116	·857	Road.	164	4·012	Pasture.
117	8·454	Pasture.	165	·115	Houses and yards.
118	·640	Houses, yards, garden, &c.	166	·190	Pasture.
			167	·150	House and garden.
119	1·841	Arable.	168	2·235	Pasture.
120	3·046	Pasture.	169	17·019	Pasture.
121	4·306	Arable.	170	·643	Pasture.
122	4·065	Arable.	171	7·848	Pasture, &c.
123	4·340	Arable.	172	3·304	Pasture.
124	12·325	Pasture.	173	·712	Houses, garden, and yards.
125	8·154	Pasture.			
126	1·237	Pasture.	174	7·282	Arable.
127	7·065	Arable.	175	5·429	Arable.
128	9·716	Arable, &c.	176	15·087	Pasture, &c.
129	19·079	Arable.	177	·222	House, garden, and waste.
130	17·999	Pasture.			
131	3·827	Pasture.	178	3·960	Pasture, &c.
132	4·572	Pasture.	179	5·245	Pasture, &c.
133	1·016	Arable.	180	·646	Wood.
134	·317	House and garden.	181	·235	Wood.
135	3·522	Road.	182	4·185	Pasture, &c.
136	1·083	Pasture, &c.	183	5·080	Pasture, &c.
137	2·057	Houses, yards, garden, &c.	184	7·088	Pasture, &c.
			185	2·937	Pasture.
138	5·015	Pasture.	186	·793	Houses, yards, and garden.
139	·350	House and garden.			
140	·855	Houses and garden.	187	5·551	Arable, &c.
141	7·090	Pasture.	188	4·232	Pasture, &c.
142	·310	Pond.	189	3·902	Pasture, &c.
143	10·579	Pasture.	190	·222	Wood.
144	19·594	Pasture.	191	3·852	Arable, &c.
145	4·485	Road.	192	3·685	Pasture, &c.
146	1·208	Gravel pit.	193	2·954	Arable, &c.
147	28·156	Arable, &c.	194	3·959	Arable.
148	18·102	Pasture.	195	·167	House and garden.
149	1·450	Houses, yard, orchard, &c.	196	3·246	Arable.
			197	5·979	Pasture, &c.
150	1·320	Houses, yards, &c.	198	·806	Houses, gardens, and yards.
151	·122	Pond.			
152	23·079	Arable, &c.	199	6·438	Pasture, &c.
153	1·685	Road.	200	·405	Pasture and garden.
154	17·579	Pasture.	201	8·783	Pasture, &c.
155	8·161	Pasture, &c.	202	2·401	Arable.
156	1·270	Orchard.	203	7·182	Pasture.
157	·847	Houses, yards, garden, &c.	204	·489	Houses, road, garden, &c.
158	5·870	Arable, &c.	205	·339	Pasture.
159	8·064	Arable, &c.	206	8·928	Pasture.
160	7·387	Arable.	207	7·628	Pasture.

No. on Plan.	Area in Acres.	Remarks.	No. on Plan.	Area in Acres.	Remarks.
208	·344	Road.	254	·551	Wood.
209	7·175	Pasture, &c.	255	10·320	Pasture.
210	5·350	Pasture, &c.	256	4·017	Wood, &c.
211	4·611	Pasture.	257	·371	Wood.
212	6·593	Arable, &c.	258	1·168	Wood and pasture.
213	1·193	Pasture.	259	·474	Houses and gardens.
214	3·807	Brick works, &c.	260	·230	Wood.
215	·636	Pool.	261	11·714	Pasture.
216	1·058	Houses, gardens, and yards.	262	·116	Pond.
			263	7·343	Pasture, &c.
217	6·804	Pasture.	264	12·461	Pasture, &c.
218	1·545	Wood, marsh, and pond.	265	15·271	Pasture, &c.
			266	·384	House and garden.
219	7·239	Pasture.	267	·492	Houses, garden, and yard.
220	4·054	Pasture.			
221	3·493	Pasture.	268	·175	Houses and garden.
222	11·078	Road.	269	6·423	Arable.
223	·527	Houses, garden, and yards.	270	3·790	Pasture.
			271	4·327	Pasture.
224	·339	Pasture.	272	3·144	Arable.
225	9·881	Arable.	273	2·273	Road.
226	3·301	Pasture, &c.	274	2·899	Pasture.
227	·339	Houses, garden, &c.	275	4·344	Arable.
228	8·155	Arable.	276	·612	Houses, gardens, and yard.
229	5·257	Arable.			
230	27·231	Railway (part of).	277	·654	Pasture, &c.
231	17·819	Arable.	278	1·143	Pasture, &c.
232	1·465	Road.	279	·207	House, garden, and yard.
233	·993	Pasture.			
234	·423	Wood.	280	10·647	Arable.
235	·098	Garden.	281	2·832	Arable.
236	·338	Arable.	282	5·260	Pasture.
237	·095	Rough pasture.	283	·097	Pond.
238	·684	Houses, yard, gardens, and road.	284	2·345	Pasture.
			285	2·051	Pasture, &c.
239	6·343	Arable.	286	7·800	Pasture, &c.
240	·624	Pasture.	287	6·728	Arable.
241	5·902	Arable.	288	·527	Pasture.
242	·358	Dam.	289	·281	House, gardens, &c.
243	2·238	Pasture and rough pasture.	290	5·030	Pasture.
			291	4·147	Pasture.
244	2·236	Pasture.	292	·594	Reservoir.
245	1·753	Stream (part of).	293	·579	Reservoir.
246	2·063	Wood.	294	2·670	Pasture, gardens, &c.
247	4·327	Pasture, &c.	295	4·836	Arable.
248	1·040	Pasture.	296	9·417	Railway (part of).
249	2·735	Pasture, &c.	297	4·097	Quarry, &c.
250	3·470	Pasture, &c.	298	3·375	Arable, &c.
251	·760	Wood and pasture.	299	2·209	Pasture.
252	3·194	Pasture.	300	·808	Houses, yard, gardens, and road.
253	5·208	Houses, yards, gardens, &c.			
			301	·544	Pasture.

No. on Plan.	Area in Acres.	Remarks.
302	·364	Pasture and road.
303	3·638	Arable.
304	4·704	Pasture.
305	·235	Houses, garden, and yard.
306	·417	Houses, gardens, orchard, &c.
307	·722	Road.
308	·177	Houses, gardens, and yard.
309	1·579	Pasture, &c.
310	1·465	Pasture.
311	2·545	Pasture.
312	·474	Road (part of).
313	·095	Houses and yard.
314	2·006	Pasture.
315	1·301	Pasture.
316	·130	House and gardens.
317	·552	Gardens.
318	2·218	Houses, yards, gardens, &c.
319	·046	Pasture.
320	·634	Canal (part of).
321	·033	Pasture.
322	1·025	Pasture.
323	·500	Road.
324	7·140	Pasture.
325	·464	Houses, gardens, and yards.
326	3·925	Pasture.
327	9·236	Pasture, &c.
328	2·247	Houses, yards, garden, wood, &c.
329	·222	Pond.
330	·351	Pond.
331	·410	Wood.
332	5·174	Pasture.
	1236·000	Area of the numbered portion.
	13·017	Houses, gardens, &c. (unnumbered).
	1249·017	Area of the Township.

RECAPITULATION.

1172·951	Land.
31·054	Roads.
36·648	Railways.
8·364	Water.
1249·017	Total area of the Township of Norbury.

TOWNSHIP OF MARPLE.

No. on Plan.	Area in Acres.	Remarks.
1	3·065	Pasture, &c.
2	3·569	Arable.
3	1·509	Pasture.
4	·348	Pasture, &c.
5	1·172	Yards, orchard, pasture, houses, &c.
6	8·107	Arable, &c.
7	2·225	Pasture.
8	·524	Houses, garden, and yards.
9	·356	Road.
10	1·297	Arable.
11	4·794	Pasture.
12	12·914	Wood, &c.
13	6·333	Arable.
14	3·688	Arable.
15	8·952	Arable.
16	4·558	Pasture.
17	2·527	Arable.
18	4·879	Pasture.
19	5·638	Arable.
20	11·871	Wood.
21	3·578	Pasture.
22	1·394	Wood.
23	2·996	Pasture.
24	3·342	Arable.
25	6·617	Pasture.
26	3·718	Pasture.
27	1·194	Pasture.
28	2·549	Arable.
29	6·097	Rough pasture, pasture, wood, &c.
30	5·925	Pasture.
31	8·643	River (part of).

No. on Plan.	Area in Acres.	Remarks.	No. on Plan.	Area in Acres.	Remarks.
32	3·815	Rough pasture, &c.	79	1·263	Houses and ornamental ground.
33	·310	Houses, garden, and yards.	80	·993	Garden.
34	·468	Houses and yard.	81	10·252	Wood, &c.
35	·630	Rough pasture, &c.	82	11·110	Pasture.
36	·649	Rough pasture.	83	4·768	Pasture.
37	·565	Houses, gardens, and yards.	84	5·808	Pasture, &c.
			85	3·464	Arable, &c.
38	4·345	Wood.	86	3·554	Arable.
39	12·737	Rough pasture.	87	3·820	Wood, &c.
40	6·166	Wood.	88	1·361	Arable.
41	5·059	Pasture.	89	2·765	Arable.
42	3·788	Pasture.	90	1·747	Pasture.
43	·095	Wood.	91	·100	Pond.
44	·587	Grass.	92	5·346	Pasture.
45	4·476	Wood, &c.	93	4·585	Pasture.
46	2·290	Pasture.	94	·744	Houses, gardens, &c.
47	5·633	Pasture, wood, &c.	95	4·038	Pasture.
48	·830	Wood.	96	2·057	Pasture.
49	45·369	Railways (part of).	97	·097	Pond.
50	·525	Wood.	98	·941	Wood.
51	1·945	Wood, houses, and garden.	99	3·252	Wood.
			100	4·541	Pasture.
52	2·160	Pasture.	101	·656	Road.
53	·077	Garden.	102	·911	Arable.
54	2·090	Wood.	103	4·911	Pasture, &c.
55	2·122	Wood, house, and garden.	104	·928	Pasture.
			105	·324	Road.
56	10·285	Arable.	106	4·876	Pasture.
57	7·375	Arable.	107	·744	Houses, gardens, &c.
58	1·340	Pasture, &c.	108	·511	Pasture.
59	7·255	Pasture.	109	2·045	Arable.
60	28·110	Ornamental pasture, &c.	110	2·509	Pasture.
			111	·631	Wood.
61	1·252	Wood.	112	·080	Pond.
62	3·669	River (part of).	113	5·401	Pasture.
63	6·940	Arable, &c.	114	1·527	Road.
64	·682	Road.	115	3·044	Pasture.
65	·220	Wood.	116	11·190	Pasture.
66	·943	Pasture.	117	·394	Pond.
67	·661	Houses, gardens, &c.	118	2·692	Pasture.
68	1·243	Rough pasture.	119	3·539	Pasture.
69	2·503	Pasture, &c.	120	·140	Pond.
70	2·014	Wood.	121	·283	Pond.
71	4·799	Pasture, &c.	122	·253	Pond.
72	1·435	Wood.	123	·144	Ponds.
73	4·255	Arable.	124	74·894	Ornamental pasture, &c.
74	5·935	Arable, &c.			
75	3·160	Wood.	125	3·517	Pasture.
76	·764	Pond.	126	17·885	Arable, &c.
77	3·778	Pasture, &c.	127	2·471	Pasture.
78	·849	Houses, yards, &c.	128	6·200	Arable, &c.

No. on Plan.	Area in Acres.	Remarks.	No. on Plan.	Area in Acres.	Remarks.
129	·115	Pond.	173a	·615	Wood.
130	·960	Houses, yards, wood, &c.	174	4·080	Pasture.
			175	5·420	Pasture, &c.
131	1·153	Arable, &c.	176	·156	Ponds.
132	·142	Gardens.	177	21·019	Pasture.
133	1·288	Pasture.	178	2·216	Pasture.
134	·357	House, pasture, and orchard.	179	7·033	Arable, &c.
			180	1·714	Arable.
135	7·210	Wood.	181	4·273	Arable.
136	·594	Road.	182	8·840	Arable.
137	1·168	Wood,	183	35·867	Wood, &c.
138	·077	House and garden.	184	·696	Pasture.
139	·371	Pasture.	185	4·383	Arable.
140	·662	Houses, yards, garden, &c.	186	3·424	Pasture.
			187	4·412	Arable.
141	·761	Road.	188	1·103	Pasture, &c.
142	24·482	Wood.	189	·988	Houses, yards, gardens, &c.
143	10·727	Pasture, &c.			
144	1·103	Pasture.	190	5·150	Pasture.
145	2·431	Pasture.	191	6·150	Pasture, &c.
146	·113	Garden.	192	6·893	Arable, &c.
147	2·201	Pasture.	193	6·637	Arable.
148	1·552	Pasture.	194	·449	Arable.
149	·401	House, garden, &c.	195	3·609	Pasture, &c.
150	1·203	Pasture.	196	2·710	Pasture.
151	·163	Wood.	197	·150	Road and waste.
152	·636	Houses and gardens.	198	·116	Pasture.
153	5·243	Pasture, &c.	199	·200	Road and wood.
154	1·393	Houses, garden, ornamental ground, &c.	200	·470	Road.
			201	1·932	Pasture.
155	3·404	Pasture.	202	3·625	Pasture, &c.
156	1·510	Pasture, &c.	203	1·492	Pasture.
157	1·979	Pasture.	204	·933	Pasture.
158	3·334	Pasture.	205	2·042	Pasture.
159	·265	Houses, garden, &c.	206	·095	Garden.
160	1·770	Road.	207	3·102	Pasture, &c.
161	2·027	Pasture.	208	·195	Houses and garden.
162	3·321	Pasture.	209	·674	Pasture.
163	·677	Houses, yard, gardens, &c.	210	·294	Houses and garden.
			211	·209	Houses, garden, and yard.
164	·275	House, orchard, and yard.	212	1·739	Pasture.
			213	4·381	Pasture.
165	3·259	Pasture.	214	3·865	Pasture.
166	5·131	Pasture.	215	2·016	Ornamental ground, &c.
167	3·594	Pasture, &c.			
168	·633	Wood.			
169	1·744	Pasture, &c.	216	·600	Houses, garden, and yards.
170	1·035	Pasture, &c.			
171	1·088	Pasture.	217	1·298	Wood.
172	·371	Houses, garden, and road.	218	3·083	Rough pasture.
			219	5·268	Wood.
173	4·210	Pasture, &c.	220	·994	Pasture, &c.

No. on Plan.	Area in Acres.	Remarks.	No. on Plan.	Area in Acres.	Remarks.
221	3·183	Wood.	267	·447	Houses and gardens.
222	5·840	Arable.	268	·709	Houses and ornamental ground.
223	·830	Arable.			
224	7·009	Pasture.	269	3·499	Pasture.
225	·298	Wood.	270	3·077	Pasture.
226	·745	Wood.	271	·856	Road.
227	2·180	Arable.	272	·429	Houses and yards.
228	·259	Sand pit.	273	·948	Orchard.
229	5·372	Pasture, &c.	274	5·352	Pasture.
230	13·286	Arable.	275	1·154	Pasture and house.
231	5·567	Pasture, &c.	276	·412	Houses and ornamental ground.
232	·168	Pasture.			
233	7·164	Pasture.	277	1·159	Pasture.
234	9·417	Pasture, &c.	278	·195	Arable.
235	·135	Houses and garden.	279	·620	Houses, yards, gardens, &c.
236	·167	Pond.			
237	1·568	Wood.	280	1·074	Pasture.
238	3·904	Ornamental pasture, &c.	281	3·286	Arable.
			282	7·426	Pasture, &c.
239	4·529	Houses, wood, &c.	283	4·206	Pasture.
240	·401	Wood.	284	3·523	Pasture, &c.
241	·606	Garden.	285	7·049	Pasture.
242	·581	Wood.	286	1·466	Pasture.
243	·907	Houses, yards, and road.	287	·269	Orchard.
			288	·379	Bowling green.
244	1·252	Wood, &c.	289	·788	Houses and yards.
245	·278	Pond.	290	3·793	Pasture.
246	1·481	Houses, ornamental pasture, &c.	291	5·723	Pasture.
			292	·130	Pool.
247	·418	Pasture.	293	5·536	Pasture.
248	·883	Houses, gardens, and yards.	294	1·087	Houses, yards, gardens, and orchard.
249	7·762	River (part of).	295	2·442	Pasture.
250	·508	Pasture.	296	·088	Garden.
251	·448	Wood.	297	·225	Garden.
252	·389	Wood.	298	·105	Garden.
253	·881	Pasture, &c.	299	1·362	Pasture.
254	1·426	Pasture.	300	·157	Houses, garden, and yard.
255	1·947	Wood.			
256	2·374	Stones and rubbish.	301	·130	Stone yard.
257	1·443	Wood.	302	3·077	Pasture.
258	6·820	Pasture.	303	1·132	Pasture.
259	1·024	Pasture.	304	·195	House and ornamental ground.
260	1·526	Wood.			
261	·275	Waste and wood.	305	.309	Pasture.
262	4·833	Pasture and cricket ground.	306	·080	Houses and garden.
			307	·399	Houses, garden, and yard.
263	·705	Wood, houses, grass, &c.	308	·454	Orchard and grass.
264	1·137	Pasture, &c.	309	·868	Pasture.
265	2·738	Pasture.	310	·115	Pool.
266	2·633	Pasture.	311	2·634	Pasture.

No. on Plan.	Area in Acres.	Remarks.
312	·414	Houses, gardens, and yards.
313	2·838	Mill and yards.
314	·587	Road.
315	1·015	Houses, yards, and roads.
316	1·571	Pasture.
317	·208	House and grass.
318	1·945	Pasture, &c.
319	·464	Garden.
320	·257	Houses and yards.
321	·923	Ornamentalground,&c.
322	·850	Wood, &c.
323	1·174	Wood, pasture, &c.
324	·474	Houses, gardens, and yards.
325	·683	Houses and yards.
326	5·167	Ornamental pasture.
327	·943	Pasture, &c.
328	3·106	Pasture.
329	2·873	Pasture.
330	3·202	Road.
331	·694	Houses, gardens, &c.
332	·155	Pond.
333	·384	Houses and waste.
334	·993	Road.
335	·948	Garden.
336	3·911	Houses, yards, gardens, &c.
337	·367	Grass, &c.
338	·234	Grass, &c.
339	6·689	Wood, &c.
340	1·451	Road.
341	1·786	Arable, &c.
342	2·820	Pasture, &c.
343	·369	Pasture and garden.
344	·177	Pond.
345	4·830	Pasture.
346	·103	Garden.
347	5·550	Pasture.
348	·664	Garden and grass.
349	7·769	Pasture.
350	3·768	Pasture.
351	·533	Pasture.
352	4·467	Houses, yards, gardens, &c.
353	·895	Pasture, &c.
354	·239	Pasture.
355	3·731	Pasture.
356	·257	Houses and yards.
357	1·793	Houses, road, gardens, &c.
358	·633	Pasture.
359	1·160	Houses, yards, garden, &c.
360	1·262	Pasture.
361	2·718	Pasture.
362	2·172	Pasture.
363	·625	Pasture.
364	3·272	Pasture.
365	·145	Chapel and yard.
366	·182	Houses, garden, &c.
367	4·574	Pasture.
368	·539	Pasture.
369	1·164	Pasture.
370	1·300	Pasture.
371	·155	House, garden, &c.
372	2·557	Pasture.
373	·075	Garden.
374	2·461	Pasture.
375	1·075	Houses, yards, gardens, &c.
376	·955	Pasture.
377	·271	Houses, garden, and yard.
378	·229	Houses, yard, and orchard.
379	2·324	Pasture.
380	1·225	Pasture.
381	·293	Houses, gardens, and yard.
382	·190	Pasture.
383	·277	Houses, garden, and yard.
384	·229	Pasture.
385	2·066	Pasture.
386	1·077	Pasture.
387	1·828	Pasture.
388	1·580	Arable.
389	1·152	Pasture.
390	3·454	Pasture.
391	1·703	Pasture.
392	·195	Ponds.
393	5·379	Pasture.
394	4·569	Pasture.
395	6·242	Pasture.
396	3·102	Pasture, &c.
397	3·194	Pasture.
398	·329	Houses, garden, &c.
399	4·870	Pasture, &c.
400	·264	Houses, garden, &c.
401	7·161	Pasture, &c.
402	·266	Houses, gardens, and yard.

No. on Plan.	Area in Acres.	Remarks.	No. on Plan.	Area in Acres.	Remarks.
403	4·355	Pasture.	451	5·010	Pasture.
404	1·873	Pasture.	452	5·908	Pasture.
405	2·564	Pasture.	453	·304	Wood.
406	·240	Ponds.	454	1·409	Pasture.
407	·607	Wood.	455	·778	Pasture.
408	3·606	Pasture, &c.	456	·379	Pasture.
409	4·995	Pasture.	457	·489	Pasture, &c.
410	·996	Houses, garden, and ornamental ground.	458	7·277	Pasture, &c.
			459	3·250	Pasture.
411	·459	Pasture.	460	4·355	Pasture, &c.
412	·870	Pasture.	461	3·255	Pasture, &c.
413	·898	Pasture.	462	2·359	Pasture.
414	2·454	Pasture, &c.	463	2·085	Pasture.
415	·412	Embankment.	464	·374	Wood.
416	·401	Pasture.	465	1·571	Pasture.
417	·232	Houses and garden.	466	·153	House, garden, &c.
418	·804	Houses, yards, &c.	467	·735	Pasture.
419	5·994	Pasture.	468	1·696	Pasture.
420	·394	Houses and gardens.	469	3·882	Pasture, &c.
421	2·090	Pasture.	470	5·656	Pasture, &c.
422	·534	Road.	471	2·414	Pasture.
423	1·112	Pasture.	472	4·451	Pasture.
424	1·114	Houses, yards, gardens, &c.	473	2·011	Pasture.
			474	19·818	Wood.
425	·579	Pasture.	475	3·512	Pasture.
426	·127	School and playground.	476	3·614	Arable.
			477	12·809	Pasture.
427	·648	Roads.	478	1·081	Road.
428	7·514	Pasture, &c.	479	3·334	Pasture.
429	5·133	Arable, &c.	480	3·448	Arable.
430	·230	Houses, yards, &c.	481	·107	Pond.
431	·925	Wood.	482	4·189	Pasture, &c.
432	·446	Houses and garden.	483	2·668	Pasture.
433	1·087	Wood, grass, &c.	484	3·142	Arable.
434	15·694	Canal (part of).	485	1·669	Arable.
435	6·590	Towing path (part of).	486	4·454	Arable.
			487	1·207	Pasture.
436	·371	Wood.	488	4·356	Pasture.
437	14·663	Road.	489	2·604	Pasture.
438	7·513	Pasture.	490	1·925	Wood.
439	6·210	Pasture.	491	2·494	Pasture.
440	6·341	Wood, &c.	492	5·120	Pasture.
441	1·953	Pasture.	493	·128	Garden.
442	3·587	Pasture.	494	2·127	Pasture.
443	7·940	Pasture.	495	·791	Houses, yards, gardens, &c.
444	4·132	Wood.			
445	2·796	Pasture.	496	·395	Pasture.
446	2·802	Pasture.	497	·261	Arable.
447	3·202	Pasture, &c.	498	·163	Pasture.
448	1·741	Pasture.	499	·536	Houses, road, garden, &c.
449	2·571	Pasture.			
450	2·913	Pasture, &c.	500	2·705	Pasture.

No. on Plan.	Area in Acres.	Remarks.	No. on Plan.	Area in Acres.	Remarks.
501	4·219	Pasture.	549	·160	Garden.
502	·140	Orchard.	550	·736	Houses, gardens, &c.
503	2·139	Pasture, &c.	551	·272	Pasture.
504	·663	Road.	552	2·924	Pasture.
505	5·258	Pasture.	553	·115	Furze.
506	·524	Houses, garden, and yards.	554	·770	Pasture.
			554a	·117	Embankment.
507	1·169	Ornamental ground, &c.	555	7·795	Arable.
			556	5·643	Pasture, &c.
508	2·734	Pasture, &c.	557	1·683	Wood.
509	4·829	Pasture.	558	7·968	Pasture, &c.
510	3·527	Pasture.	559	4·249	Pasture.
511	3·121	Pasture.	560	·433	Embankment.
512	3·694	Pasture.	561	3·893	Pasture.
513	·240	Wood.	562	3·782	Pasture, &c.
514	1·283	Houses, yards, garden, &c.	563	1·738	Pasture.
			564	4·389	Pasture.
515	1·895	Pasture, &c.	565	3·426	Pasture.
516	1·199	Pasture.	566	·305	Road.
517	·135	House and garden.	567	·968	Pasture.
518	1·113	Pasture.	568	2·084	Pasture.
519	5·463	Wood.	569	2·688	Pasture.
520	2·307	Pasture.	570	·974	Pasture.
521	1·049	Pasture.	571	·549	Arable.
522	2·432	Pasture.	572	1·598	Pasture.
523	3·513	Pasture.	573	5·141	Pasture.
524	8·094	Pasture.	574	4·753	Pasture.
525	7·958	Pasture.	575	5·076	Pasture.
526	·100	Pond.	576	2·622	Pasture, &c.
527	4·100	Pasture.	577	·207	Pasture.
528	2·554	Pasture.	578	·320	Pasture and road.
529	1·572	Road.	579	3·754	Pasture.
530	·270	Houses, garden, &c.	580	5·268	Pasture.
531	3·206	Pasture, &c.	581	2·811	Pasture.
532	2·257	Pasture, &c.	582	·322	Pasture.
533	4·285	Pasture.	583	·400	Pasture.
534	3·226	Pasture, &c.	584	·756	Pasture.
535	1·178	Pasture.	585	1·519	Houses, yards, gardens, road, &c.
536	·387	Pasture.			
537	4·175	Pasture.	586	3·915	Pasture.
538	3·499	Pasture.	587	2·326	Pasture.
539	1·122	Pasture.	588	2·903	Pasture.
540	4·054	Pasture.	589	·185	Houses and gardens.
541	4·129	Pasture, &c.	590	·488	Houses, garden, and yards.
542	·747	Houses, garden, pasture, &c.	591	·073	Pasture.
543	2·510	Pasture.	592	4·409	Pasture.
544	2·994	Pasture.	593	6·791	Pasture.
545	5·221	Pasture.	594	3·815	Pasture.
546	1·268	Pasture.	595	·416	Pasture.
547	2·727	Pasture.	596	·547	Pasture.
548	·847	Pasture.	597	·799	Pasture.

No. on Plan.	Area in Acres.	Remarks.	No. on Plan.	Area in Acres.	Remarks.
598	·270	Pasture.	645	11·730	Pasture.
599	·709	Pasture.	646	·112	Sheepfold.
600	·065	Houses, &c.	647	1·910	Pasture.
601	6·013	Pasture and old quarry.	648	·194	House, garden, &c.
			649	1·465	Pasture.
602	1·585	Pasture.	650	1·690	Pasture.
603	2·099	Quarries and furze.	651	2·374	Pasture.
604	·302	Quarry.	652	1·219	Arable.
604a	·564	Road.	653	2·677	Pasture.
605	·285	Houses, gardens, &c.	654	2·519	Pasture.
606	2·100	Pasture and furze.	655	·130	House, garden, and yard.
607	2·250	Pasture.			
608	5·581	Pasture.	656	·318	Garden, &c.
610	·829	Pasture.	657	4·340	Pasture, &c.
611	2·686	Pasture.	658	9·158	Roads.
612	1·235	Pasture.	659	·042	House and garden.
613	·969	Rough pasture.	660	1·733	Pasture.
614	·140	Garden.	661	2·482	Pasture.
615	·580	Pasture.	662	1·144	Pasture.
616	·439	Pasture.	663	2·061	Pasture, &c.
617	·175	House, garden, and road.	664	·946	Pasture.
			665	2·088	Pasture.
618	1·771	Pasture.	666	·816	Pasture.
619	1·398	Pasture, &c.	667	1·883	Pasture.
620	5·883	Pasture.	668	·275	Pasture.
621	4·338	Pasture.	669	1·194	Pasture.
622	3·358	Pasture.	670	2·332	Houses, yards, gardens, &c.
623	·142	Pasture.			
624	4·122	Pasture.	671	1·913	Pasture.
625	·340	Houses, gardens, and yard.	672	1·953	Pasture.
			673	2·937	Pasture.
626	1·978	Pasture.	674	3·296	Mill, yards, road, &c.
627	2·554	Pasture.			
628	·619	Pasture.	675	·119	Pond.
629	·335	Pasture.	676	·300	Quarry.
630	4·771	Pasture, &c.	677	5·478	Pasture.
631	4·690	Pasture.	678	4·340	Houses, yards, gardens, &c.
632	5·540	Pasture.			
633	3·736	Pasture.	679	·761	Houses, yards, gardens, &c.
634	2·294	Pasture.			
635	8·560	Road.	680	2·582	Pasture.
636	·100	School, &c.	681	2·839	Pasture.
637	·466	Pasture.	682	1·853	Pasture.
638	·579	Houses, gardens, and yards.	683	4·696	Arable.
			684	·911	Pasture.
639	·433	Old quarry and furze.	685	·634	Houses, yards, road, &c.
640	3·021	Pasture.	686	9·613	Pasture.
641	1·089	Wood.	687	·586	Wood.
642	1·793	Rough pasture.	688	4·080	Pasture.
643	2·559	Pasture.	689	·628	Wood.
644	2·624	Pasture.	690	6·252	Pasture.

No. on Plan.	Area in Acres.	Remarks.	No. on Plan.	Area in Acres.	Remarks.
691	2·048	Arable.	736	·718	Pasture.
692	2·087	Pasture.	737	·335	Old quarry.
693	2·589	Pasture.	738	3·236	Pasture.
694	3·360	Pasture.	739	1·416	Arable.
695	2·073	Pasture.	740	2·207	Pasture.
696	3·353	Pasture.	741	2·275	Pasture, &c.
697	·407	Houses, garden, and yards.	742	·612	Pasture.
			743	·210	Grass.
698	3·096	Pasture.	744	·332	Pasture.
699	·749	Pasture.	744a	·245	Houses and garden.
700	7·392	Pasture.	745	·804	Wood.
701	5·118	Pasture.	746	4·547	Pasture, &c.
702	4·653	Pasture.	747	2·194	Pasture.
703	·342	Orchard.	748	5·781	River (part of).
704	2·694	Pasture.	749	1·608	Pasture.
705	2·013	Pasture.	750	·255	Road.
706	3·925	Pasture.	751	6·159	Arable.
707	1·326	Pasture.	752	2·961	Pasture.
708	·779	Houses and ornamental ground.	753	2·137	Pasture.
			754	3·358	Pasture, house, and garden.
709	·624	Wood.			
710	·779	Pasture.	755	·936	Pasture.
711	·762	Pasture.	756	2·000	Pasture.
712	1·278	House, garden, and ornamental ground.	757	·181	Houses, garden, and yard.
713	1·229	Church and graveyard.	758	1·256	Pasture, &c.
			759	2·124	Pasture.
714	4·781	Pasture.	760	·310	Pasture, &c.
715	1·548	Pasture.	761	·894	Pasture and road.
716	1·189	Wood.	762	1·983	Pasture.
717	4·533	Pasture.	763	·834	Pasture.
718	·778	Wood.	764	·699	Houses, gardens, and yard.
719	·476	Wood.			
720	5·493	Pasture.	765	·871	Pasture.
721	·173	Pasture.	766	1·115	Wood.
722	5·940	Pasture, &c.	767	1·981	Pasture.
723	1·000	Wood, &c.	768	3·898	Pasture.
724	4·753	Pond (part of).	769	1·156	Arable.
725	·779	Wood.	770	1·748	Pasture.
726	·481	Stream (part of).	771	8·508	Wood and rough pasture.
727	2·562	Pasture.			
728	·536	Road.	772	·148	Houses, garden, and yard.
729	2·007	Pasture, &c.			
730	2·519	Pasture, &c.	773	1·693	Pasture.
731	·994	Pasture.	774	1·563	Pasture.
732	·949	Pasture.	775	·095	Pond.
732a	·046	House and garden (part of).	776	2·397	Pasture.
			777	·896	Houses, ornamental ground, &c.
733	11·935	Wood.			
734	·190	House, garden, and yard.	778	·400	Garden.
			779	1·358	Orchard and pasture.
735	·375	Pasture.	780	18·833	Pasture.

No. on Plan.	Area in Acres.	Remarks.
781	1·798	Pasture.
782	·222	Houses and gardens.
783	1·635	Pasture.
784	·413	Houses and gardens.
785	·711	Pasture.
786	·370	Houses and gardens.
787	1·201	Pasture.
788	1·668	Pasture.
789	1·189	Wood.
790	1·129	Pasture.
791	·137	Houses and garden.
792	2·521	Pasture.
793	1·249	Pasture, &c.
794	3·625	Arable.
795	2·682	Wood.
796	3·189	Pasture.
797	·185	Houses and gardens.
798	3·279	Pasture.
799	4·774	Pasture, &c.
800	6·809	Pasture.
801	10·319	Pasture, &c.
802	6·924	Pasture, &c.
803	·651	Houses, yards, gardens, &c.
804	·296	Houses, gardens, &c.
805	1·622	Pasture.
806	1·220	Houses, gardens, and yards.
807	·322	Orchard.
808	1·801	Pasture.
809	1·793	Pasture.
810	5·559	Pasture, &c.
811	·264	Pasture.
812	4·054	Pasture.
813	·479	Houses, gardens, &c.
814	1·664	Pasture.
815	·753	Houses, gardens, and road.
816	3·288	Pasture.
817	3·405	Pasture.
818	4·425	Pasture, &c.
819	1·986	Pasture.
820	3·089	Pasture.
821	1·340	Pasture and garden.
822	·349	Orchard, houses, &c.
823	·922	Pasture.
824	4·142	Pasture.
825	1·414	Pasture.
826	4·214	Pasture.
827	1·449	Pasture.
828	·167	Road.
829	1·406	Pasture.
830	3·640	Pasture.
831	5·306	Pasture.
832	·785	Wood.
833	3·992	Pasture.
834	4·924	Pasture, &c.
834a	1·211	Wood and pasture.
835	2·580	Pasture.
836	1·893	Arable.
837	1·996	Pasture.
838	1·121	Houses, gardens, and yards.
839	4·218	Pasture.
840	1·372	Pasture.
841	2·425	Pasture.
842	2·115	Pasture, &c.
843	·464	Houses, garden, and yards.
844	·961	Houses, yards, gardens, &c.
845	1·342	Pasture.
846	1·979	Pasture.
847	·294	Stackyard.
848	·333	Houses, garden, &c.
849	5·007	Pasture, &c.
850	·328	Houses, garden, and yards.
851	2·823	Pasture.
852	1·128	Pasture.
853	2·487	Pasture.
854	2·350	Pasture, &c.
855	3·792	Pasture.
856	·167	Garden.
857	1·679	Pasture, &c.
858	·454	Houses, waste, &c.
859	1·809	Pasture, &c.
860	1·399	Pasture.
861	13·331	Refuse, houses, gardens, wood, &c.
862	·167	Ponds.
863	2·722	Railway (part of).
864	1·176	Wood.
865	2·176	Wood, &c.
866	31·753	Wood, &c.
867	5·294	Pasture, &c.
868	3·400	Arable, &c.
869	5·107	Pasture, &c.
869a	·489	Road.
870	6·728	Towing path (part of).
871	12·281	Canal (part of).
872	1·519	Houses, yards, orchard, &c.

No on Plan.	Area in Acres.	Remarks.	No. on Plan.	Area in Acres.	Remarks.
873	13·163	Pasture, &c.	921	3·184	Pasture.
874	1·371	Mill, yards, &c.	922	·111	House, garden, and yard.
875	·482	Wood.			
876	·692	Wood.	923	·330	House, garden, & yard.
877	3·407	Arable.	924	·654	Houses, gardens, &c.
878	·105	Pond.	925	2·335	Pasture.
879	3·324	Pasture.	926	4·667	Pasture.
880	2·675	Pasture, &c.	927	·080	Houses and garden.
881	·487	House, garden, &c.	928	·105	Garden.
882	·811	Road.	929	3·523	Pasture and rough pasture.
883	4·146	Pasture.			
884	3·064	Pasture.	930	1·104	Houses, yards, wood, garden, &c.
885	2·003	Pasture.			
886	6·069	Pasture.	931	3·791	Pasture.
887	5·713	Arable.	932	1·176	Road.
888	·784	Pasture, &c.	933	·230	Houses, garden, and yard.
889	3·492	Pasture.			
890	13·797	Pasture, &c.	934	2·624	Pasture.
891	·370	Pasture, gardens, and orchard.	935	·612	Wood.
			936	·115	Ponds.
892	·365	Pasture.	937	1·459	Pasture, &c.
893	·130	Pasture.	938	1·743	Pasture, &c.
894	·475	Houses, road, pasture, and orchard.	939	2·045	Pasture.
			940	·195	Wood.
895	2·263	Pasture, &c.	941	·340	Houses, gardens, &c.
896	6·443	Pasture, &c.	942	·734	Road.
897	6·763	Pasture.	943	3·237	Wood.
898	2·621	Pasture.	944	2·598	Pasture.
899	·550	Wood.	945	2·255	Wood.
900	4·046	Pasture.	946	2·179	Pasture.
901	·752	Pasture.	947	7·596	Pasture.
902	2·374	Pasture.	948	·062	Pasture.
903	1·758	Pasture.	949	·183	Wood and pasture.
904	1·963	Pasture.	950	1·191	Wood.
905	·697	Pasture.	951	6·020	Pasture, &c.
906	·307	Houses, gardens, and road.	952	6·124	Arable, &c.
			953	1·219	Wood, &c.
907	3·752	Pasture.	954	8·684	Arable, &c.
908	3·089	Pasture.	954a	·480	Wood, &c.
909	·122	Pond.	955	·672	Rough pasture, &c.
910	5·574	Pasture.	956	4·043	Pasture.
911	2·648	Wood.	957	·779	Houses, yards, garden, &c.
912	6·543	Arable, &c.			
913	4·241	Arable.	958	·445	Pond.
914	10·020	Pasture.	959	·584	Pasture, &c.
915	3·546	Pasture.	960	·305	Wood.
916	8·564	Pasture.	961	14·022	Pasture.
916a	·100	Pond.	962	1·738	Wood.
917	3·511	Pasture.	963	9·434	Pasture.
918	·617	Pasture, &c.	964	3·082	Pasture.
919	3·858	Pasture.	965	·784	Houses, yards, orchard, &c.
920	9·063	Pasture.			

No. on Plan.	Area in Acres.	Remarks.	No. on Plan.	Area in Acres.	Remarks.
966	5·385	Pasture.	1015	·168	Wood.
967	11·008	Pasture.	1016	·851	Pasture.
968	2·952	Houses, ornamental ground, yards, &c.	1017	·166	Road.
			1018	·152	Pool.
969	·789	Pasture.	1019	1·499	Pasture, &c.
970	·158	Pond.	1020	2·153	Pasture, &c.
971	·247	Wood.	1021	1·554	Pasture, &c.
972	10·350	Pasture.	1022	1·773	Houses, ornamental ground, &c.
973	2·772	Pasture.			
974	5·135	Pasture.	1023	1·861	Pasture.
975	5·295	Pasture.	1024	·552	Houses, garden, &c.
976	4·752	Pasture.	1025	·671	Church and grass.
977	3·996	Arable.	1026	·255	Pasture.
978	5·485	Arable.	1027	·230	House and garden.
979	5·255	Pasture.	1028	·135	Ponds.
980	11·320	Pasture.	1029	3·559	Pasture, &c.
981	9·172	Pasture.	1030	·146	Pond.
982	2·113	Pasture.	1031	3·154	Pasture.
983	2·300	Pasture.	1032	1·143	Pasture.
984	2·752	Pasture.	1033	1·119	Pasture.
985	·230	Pasture, &c.	1034	2·463	Pasture.
986	·235	Houses, gardens, &c.	1035	1·561	Pasture.
987	2·529	Pasture.	1036	2·548	Pasture, &c.
988	1·454	Pasture.	1037	4·326	Pasture, &c.
989	·594	Houses, yards, garden, &c.	1038	·639	Road.
			1039	2·697	Pasture, &c.
990	1·313	Pasture, &c.	1040	·255	Houses, garden, &c.
991	4·748	Pasture, &c.	1041	·405	Pasture.
992	8·210	Pasture.	1042	·420	Houses, gardens, and yards.
993	5·214	Pasture.			
994	8·342	Pasture.	1043	4·196	Pasture.
995	3·187	Pasture.	1044	3·926	Pasture.
996	2·073	Pasture.	1045	·085	Pond.
997	·410	Houses, yard, garden, and pasture.	1046	5·856	Arable.
			1047	13·521	Arable.
998	2·268	Road.	1048	·259	Wood.
999	3·901	Pasture.	1049	·824	Pasture.
1000	1·116	Pasture.	1050	2·268	Pasture.
1001	8·991	Pasture, &c.	1051	4·885	Road.
1002	3·277	Pasture, &c.	1052	·430	Houses, gardens, &c.
1003	·927	Pasture.	1053	1·206	Pasture.
1004	·418	House and garden.	1054	1·476	Pasture.
1005	·198	Pool.	1055	6·944	Pasture.
1006	·345	Pasture.	1056	6·548	Pasture.
1007	2·195	Pasture.	1057	5·186	Pasture.
1008	1·881	Pasture.	1058	1·162	Pasture.
1009	1·856	Pasture.	1059	·405	Houses, grass, wood, &c.
1010	2·063	Arable.			
1011	1·477	Arable.	1060	·059	House and garden.
1012	1·860	Pasture.	1061	·711	Pasture.
1013	2·330	Pasture, &c.	1062	2·487	Pasture.
1014	1·296	Wood.	1063	·130	House and garden.

No. on Plan.	Area in Acres.	Remarks.
1064	1·116	Road.
1065	·350	Arable.
1066	5·265	Pasture.
1067	4·554	Pasture.
1068	2·769	Pasture.
1069	·651	Embankment.
1070	·275	Pasture.
1071	8·513	Wood, &c.
1072	·944	Pasture.
1073	13·443	Railway (part of).
1074	·146	Road.
1075	2·881	Wood.
1076	·135	Pasture.
1077	·100	Pasture.
1078	5·846	Pasture.
1079	·799	Pasture.
1080	2·072	Wood.
1081	6·610	Arable, &c.
1082	·651	Wood.
1083	·796	Pasture.
1084	·500	Wood.
1085	2·688	Pasture.
1086	·981	Wood.
1087	2·159	Pasture.
1088	·432	Road.
1089	·333	Pasture.
1090	6·642	Pasture.
1091	1·061	Pasture.
1092	5·787	Pasture.
1093	3·314	Wood, &c.
1094	4·067	Pasture, &c.
	3040·055	Area of the numbered portion.
	13·247	Houses, gardens, roads, &c. (unnumbered).
	3053·302	Area of the Township.

RECAPITULATION.

2860·425	Land.
65·947	Roads.
61·534	Railways.
65·396	Water.
3053·302	Total area of the Township of Marple.

TOWNSHIP OF DISLEY.

No. on Plan.	Area in Acres.	Remarks.
1	1·990	Arable.
2	·452	Houses and gardens.
3	1·189	Wood.
4	·971	Arable, &c.
5	1·345	River (part of).
6	2·895	Arable, &c.
7	1·908	Road.
8	3·044	Pasture, &c.
9	·520	Orchard.
10	·349	Houses, garden, and yards.
11	·320	Road.
12	7·016	Pasture.
13	1·843	Wood.
14	5·160	Pasture.
15	1·016	Wood.
16	1·029	Wood, &c.
17	·846	Pasture, &c.
18	·227	Houses, garden, and yard.
19	1·429	Pasture.
20	1·938	Pasture.
21	5·245	Pasture.
22	·295	Wood.
23	5·205	Arable & rough pasture.
24	7·573	Pasture, &c.
25	·405	Wood.
26	·672	Rough pasture and quarry.
27	2·695	Pasture, &c.
28	5·413	Pasture.
29	·193	Houses, gardens, and yard.
30	3·931	Pasture.
31	2·784	Pasture.
32	1·416	Pasture.
33	1·294	Pasture.
34	1·322	Pasture.
35	2·200	Pasture.
36	3·926	Pasture.
37	3·673	Pasture.
38	·275	Houses, garden, and yards.
39	3·304	Pasture.
40	2·108	Pasture.
41	2·960	Pasture.
42	·355	Arable.
43	2·617	Pasture.
44	2·413	Pasture.
45	7·932	Pasture.

No. on Plan.	Area in Acres.	Remarks.	No. on Plan.	Area in Acres.	Remarks.
46	1·528	Pasture.	93	11·330	Pasture.
47	3·302	Arable.	94	5·070	Pasture, &c.
48	6·595	Arable.	95	1·344	Arable.
49	10·990	Arable.	96	1·905	Pasture, &c.
50	9·726	Pasture, &c.	97	1·403	Pasture.
51	18·243	Wood, &c.	98	4·018	Pasture, &c.
52	3·077	Wood.	99	3·988	Pasture, &c.
53	11·195	Arable, &c.	100	1·194	Wood, pasture, &c.
54	3·931	Pasture, &c.	101	·145	Houses and garden.
55	4·058	Pasture.	102	3·879	Pasture.
56	8·440	Pasture, &c.	103	3·076	Pasture.
57	7·074	Pasture.	104	2·644	Pasture.
58	1·758	Pasture.	105	3·367	Pasture.
59	1·718	Pasture, &c.	106	·899	Pasture, house, and garden.
60	1·272	Pasture.			
61	8·912	Pasture.	107	3·834	Pasture.
62	·806	Houses, yards, garden, &c.	108	4·136	Pasture.
			109	1·166	Pasture.
63	1·402	Road.	110	·467	Houses, gardens, and yard.
64	8·008	Pasture, &c.			
65	1·573	Pasture.	111	1·230	Pasture.
66	·285	House and gardens.	112	·944	Pasture.
67	·764	Rough pasture, &c.	113	3·449	Pasture.
68	·390	Houses, gardens, pasture, &c.	114	4·257	Pasture.
			115	1·209	Pasture.
69	8·837	Quarry, &c.	116	2·276	Houses, yards, gardens, &c.
70	17·353	Rough pasture, furze, &c.	117	·311	Houses, yards, and road.
71	1·299	Arable.			
72	1·991	Arable.	118	·227	Houses and yard.
73	3·023	Arable.	119	·275	Houses and yard.
74	·103	Pasture.	120	·315	Pasture.
75	2·193	Arable.	121	·471	Road.
76	2·026	Pasture.	122	1·348	Mill race.
77	1·551	Pasture, &c.	123	1·592	Arable.
78	3·861	Road.	124	13·582	Pasture, &c.
79	2·280	Pasture.	125	·195	Houses and yards.
80	4·021	Arable.	126	9·503	Pasture.
81	5·705	Arable.	127	1·113	Houses, road, garden, &c.
82	3·360	Arable.			
83	·212	House and pasture.	128	9·061	Pasture, &c.
84	·267	Houses and garden.	129	·262	Grass (island).
85	1·948	Pasture.	130	4·174	Wood, &c.
86	1·788	Pasture.	131	3·057	Pasture.
87	·624	Houses, yard, gardens, &c.	132	1·303	Pasture.
			133	2·495	Pasture.
88	2·917	Pasture.	134	6·688	Wood, &c.
89	1·765	Arable.	135	4·680	Pasture, &c.
90	5·750	Pasture, &c.	136	2·266	Wood.
91	·535	Pasture.	137	·197	Wood.
92	·460	Houses, garden, and yards.	138	5·233	River (part of).
			139	1·692	Arable, &c.

No. on Plan.	Area in Acres.	Remarks.
140	1·248	Mill.
141	·212	Pond.
142	·223	Bushes.
143	·867	Road.
144	1·861	Houses, yards, gardens, &c.
145	11·040	Pasture.
146	·451	Pasture and orchard.
147	1·146	Wood.
148	·501	Wood.
149	·672	Pasture.
150	·135	Houses and road.
151	1·414	Wood.
152	19·150	Pasture, &c.
153	·609	Pond.
154	5·550	Pasture.
155	1·538	Road.
156	3·668	Pasture.
157	2·216	Wood.
158	·107	Houses, garden, and yards.
159	3·078	Pasture, &c.
160	·327	Sand pit.
161	1·319	Pasture, &c.
162	·801	Pasture.
163	·843	Pasture.
164	1·442	Pasture.
165	·143	Houses and garden.
166	·339	Pasture.
167	·464	Houses and gardens.
168	1·258	Pasture.
169	·331	Houses, gardens, and yard.
170	·829	Roads.
171	·100	Sand pit.
172	1·253	Pasture.
173	·378	Houses, gardens, and yards.
174	·774	Pasture.
175	·386	Houses, yard, gardens, and road.
176	3·655	Pasture.
177	2·081	Pasture.
178	·641	Houses, garden, and yards.
179	6·525	Pasture.
180	13·919	Canal (part of),
181	4·963	Towing path (part of).
182	·619	Pasture.
183	·374	Pasture.
184	·384	Houses, garden, pasture, &c.
185	·132	House and garden.
186	·509	Pasture.
187	2·080	Pasture.
188	2·116	Pasture.
189	·996	Road.
190	·084	Houses and garden.
191	·396	Houses, yards, &c.
192	6·966	Pasture.
193	2·640	Wood.
194	1·294	Road.
195	6·623	Pasture.
196	1·056	Rough pasture.
197	·330	Pasture.
198	10·686	Arable.
199	3·394	Pasture.
200	1·506	Pasture.
201	10·970	Pasture.
202	3·184	Pasture.
203	·368	Road.
204	·654	Pasture.
205	8·814	Pasture.
206	·772	Pasture.
207	3·169	Wood.
208	1·554	Houses, yards, garden, &c.
209	7·698	Pasture.
210	5·425	Pasture.
211	5·034	Pasture.
212	5·607	Pasture.
213	·888	River (part of).
214	8·696	Pasture, &c.
215	·399	Houses, yards, and grass.
216	·438	House and garden.
217	·346	River (part of).
218	·240	Grass.
219	15·712	Wood.
220	5·776	Pasture, &c.
221	1·088	Pasture.
222	1·577	Houses, gardens, &c.
223	1·184	Pasture.
224	3·099	Houses, yards, gardens, &c.
225	2·705	Houses, yards, road, &c.
226	2·201	Pasture.
227	4·181	Wood.
228	1·198	Brickfield and waste.
229	·240	Houses and yards.
230	·120	Houses and yards.
231	1·936	Pasture.

No. on Plan.	Area in Acres.	Remarks.
232	·804	Pasture.
232a	·080	Rope walk.
233	·198	Houses.
234	·077	House and garden.
235	5·769	Pasture, &c.
236	1·629	Wood.
237	1·802	Pasture.
238	3·189	Pasture.
239	·913	Houses, yards, gardens, &c.
240	·377	Pond and mill lade.
241	·228	Pasture, &c.
242	·346	Road.
243	6·788	Pasture.
244	3·289	Pasture.
245	·103	House and garden.
246	1·153	Roads.
247	5·245	Pasture.
248	·727	Houses, garden, &c.
249	1·220	Houses, yards, gardens, &c.
250	·195	Garden.
251	2·344	River (part of).
252	·621	Wood.
253	·639	Houses and yards.
254	·759	Pasture, &c.
255	·075	Houses and yard.
256	·654	Pasture.
257	·847	Wood.
258	·781	Wood, rocks, &c.
259	·328	Houses, yards, &c.
260	·358	Pasture.
261	·285	Houses, garden, and yards.
262	·729	Pasture.
263	2·217	Rough pasture, &c.
264	6·402	Pasture.
265	·062	Pasture.
266	3·164	Pasture.
267	4·122	Pasture.
268	·366	Houses, road, garden, &c.
269	·328	Pasture.
270	1·332	Pasture.
271	5·224	Pasture.
272	5·137	Wood, house, garden, &c.
272a	·600	Road.
273	3·490	Pasture.
274	5·165	Pasture.
275	1·202	Pasture.
276	1·046	Pasture.
277	3·984	Pasture.
278	1·706	Houses, ornamental ground, yards, &c.
279	16·547	Wood, quarries, &c.
280	4·137	Pasture.
281	1·347	Pasture.
282	2·400	Pasture.
283	·706	Pasture.
284	·235	Houses, garden, and yards.
285	4·743	Wood and aviary.
286	5·958	Pasture.
287	4·122	Pasture.
288	5·352	Arable.
289	19·788	Pasture.
290	2·074	Houses, ornamental ground, &c.
291	·721	Houses, gardens, and pasture.
292	·988	Pasture.
293	·284	Houses and garden.
294	1·402	Pasture.
295	1·016	Houses, gardens, &c.
296	·654	Pasture.
297	·762	Pasture.
298	·150	Houses and yard.
299	·305	Houses, garden, and yard.
300	4·070	Pasture, &c.
301	·888	Houses, yards, gardens, &c.
302	2·651	Pasture.
303	·561	Pasture.
304	3·957	Pasture, &c.
305	1·118	Church, graveyard, and road.
306	·329	Wood.
307	·379	Wood.
308	1·871	Houses, yards, gardens, &c.
309	·168	Wood.
310	·225	Wood.
311	1·500	Houses, yards, gardens, &c.
312	·847	Garden and orchard.
313	·158	Stackyard.
314	·208	Waste.
315	·220	Pasture.
316	·125	Pool.
317	·935	Houses, yards, garden, &c.
318	4·501	Pasture.

No. on Plan.	Area in Acres.	Remarks.
319	2·328	Pasture.
320	2·760	Wood.
321	1·946	Pasture.
322	1·489	Arable.
323	·249	Houses, gardens, and yards.
324	2·053	Wood.
325	2·652	Wood.
326	·091	Kennels.
327	2·645	Pasture.
328	2·445	Pasture.
329	1·278	Pasture.
329a	·486	Pasture.
330	1·647	Pasture.
331	2·981	Reservoir.
332	·348	Wood.
333	·644	Wood.
334	·734	Road.
335	·461	Pasture.
336	2·001	Pasture.
337	·078	House and garden.
338	3·340	Wood.
339	·888	Pasture, &c.
340	·479	Wood.
341	1·337	Pasture.
342	2·540	Wood.
343	12·296	Arable.
344	8·191	Pasture.
345	2·563	Road.
346	5·359	Arable.
347	10·883	Pasture, &c.
348	3·383	Pasture, &c.
349	·319	Houses, garden, &c.
350	2·706	Pasture, &c.
351	1·826	Pasture.
352	1·108	Pasture.
353	2·191	Arable.
354	·381	Houses, garden, and yards.
355	·317	Road.
356	·928	Pasture.
357	7·623	Pasture, &c.
358	5·884	Pasture.
359	2·548	Arable.
360	1·347	Pasture.
361	·178	Houses and garden.
362	3·831	Pasture.
363	10·079	Pasture.
364	8·319	Arable.
365	5·360	Pasture.
366	6·868	Pasture.
367	1·483	Wood.
368	·323	Wood.
369	3·311	Pasture, &c.
370	1·684	Pasture, &c.
371	4·579	Reservoir (part of).
372	6·817	Pasture, &c.
373	·336	Pasture.
374	·838	Houses, yards, orchard, &c.
375	3·842	Pasture.
376	2·971	Pasture.
377	7·072	Pasture, furze, &c.
378	·938	Rough pasture.
379	4·327	Pasture, &c.
380	4·347	Pasture.
381	3·413	Pasture.
382	2·058	Pasture.
383	8·884	Pasture.
384	·443	Wood.
385	2·725	Pasture.
386	·139	Houses, yards, and garden.
387	3·459	Pasture.
388	2·017	Pasture.
389	4·352	Pasture.
390	·745	Houses, road, gardens, &c.
391	2·793	Pasture.
392	·431	Houses, gardens, &c.
393	·832	Houses, gardens, &c.
394	1·751	Pasture.
395	2·519	Pasture.
396	·140	House and garden.
397	2·491	Pasture.
398	16·319	Road.
399	·571	Pasture.
400	·126	House and garden.
401	3·698	Arable.
402	1·083	Pasture.
403	2·455	Pasture.
404	2·564	Pasture.
405	6·817	Pasture.
406	7·472	Arable.
407	5·133	Arable.
408	7·193	Arable.
409	2·165	Arable.
410	3·665	Pasture.
411	·313	House, gardens, &c.
412	·691	Houses, yards, gardens, &c.
413	2·824	Pasture.
414	·174	Houses, gardens, &c.
415	3·366	Pasture.

No. on Plan.	Area in Acres.	Remarks.	No. on Plan.	Area in Acres.	Remarks.
416	·280	Gardens, waste, &c.	463	2·145	Pasture.
417	6·052	Arable.	464	4·735	Pasture.
418	·120	House and garden.	465	3·652	Pasture.
419	8·625	Pasture.	466	2·280	Pasture.
420	4·574	Arable.	467	·249	Pasture.
421	7·330	Pasture.	468	·078	Houses, garden, and yard.
422	6·773	Pasture.			
423	7·562	Pasture.	469	·241	Pasture.
424	·200	Houses and gardens.	470	·571	Pasture.
425	5·808	Arable.	471	·476	Houses and gardens.
426	·170	House and ornamental ground.	472	·896	Pasture.
			473	·087	House and garden.
427	3·677	Arable.	474	·192	Houses, yard, garden, and pasture.
428	6·692	Pasture.			
429	2·107	Pasture.	475	4·434	Pasture.
430	5·375	Arable.	476	6·229	Road.
431	·823	Pasture.	477	2·948	Pasture.
432	·087	School, &c.	478	2·562	Pasture.
433	·224	Garden.	479	1·548	Pasture.
434	·614	Pasture.	480	5·791	Pasture.
435	·219	Pasture.	481	6·783	Pasture.
436	2·241	Houses, yards, gardens, &c.	482	2·053	Arable.
			483	3·965	Pasture.
437	·404	Houses, gardens, and yards.	484	2·864	Pasture.
			485	3·866	Pasture.
438	·286	Pasture.	486	2·115	Pasture.
439	·633	Old quarry.	487	·354	Pasture.
440	·109	Quarry.	488	2·108	Pasture.
441	15·082	Pasture, &c.	489	1·609	Pasture.
442	·299	Houses, gardens, &c.	490	·371	Furze.
443	1·477	Pasture.	491	2·669	Pasture.
444	1·382	Pasture.	492	·972	Wood.
445	5·749	Pasture.	493	2·847	Wood, furze, &c.
446	3·190	Pasture.	494	1·975	Pasture.
447	1·587	Pasture.	495	·591	Road.
448	·124	Houses, garden, and yard.	496	3·187	Pasture.
			497	2·602	Pasture.
449	3·996	Pasture, furze, &c.	498	1·740	Pasture.
450	2·451	Pasture.	499	·157	Houses, garden, and yard.
451	1·741	Wood.			
452	5·653	Pasture.	500	·159	Pasture.
453	4·507	Pasture.	501	3·081	Pasture.
454	1·407	Pasture.	502	8·296	Rough pasture.
455	1·881	Pasture.	503	1·394	Pasture.
456	2·654	Pasture.	504	1·857	Rough pasture, &c.
457	1·933	Roads.	505	3·246	Pasture, furze, &c.
458	·137	Pasture.	506	4·334	Pasture.
459	·329	Houses, gardens, and yard.	507	1·846	Pasture.
			508	·130	House and garden.
460	4·036	Pasture, &c.	509	·828	Pasture.
461	10·854	Pasture, &c.	510	5·950	Pasture.
462	2·225	Arable.	511	4·480	Pasture.

No. on Plan.	Area in Acres.	Remarks.	No. on Plan.	Area in Acres.	Remarks.
512	1·826	Rough pasture, &c.	561	·172	House and gardens.
513	16·432	Rough pasture, &c.	562	·327	Arable.
514	·430	Pasture.	563	·272	Pasture.
515	3·078	Pasture.	564	3·996	Pasture.
516	10·371	Pasture, furze, &c.	565	5·375	Pasture.
517	1·611	Pasture.	566	6·246	Pasture.
518	1·312	Pasture.	567	3·419	Pasture.
519	·331	Pasture.	568	3·716	Arable.
520	9·580	Pasture.	569	3·477	Pasture.
521	·770	Pasture.	570	2·005	Pasture.
522	1·566	Pasture.	571	8·740	Arable.
523	2·302	Pasture.	572	10·441	Pasture.
524	1·846	Pasture.	573	·482	Pasture.
525	·256	Houses, wood, gardens, &c.	574	1·282	Pasture.
			575	2·609	Arable.
526	1·651	Pasture.	576	·236	House, gardens, and yard.
527	10·393	Pasture, &c.			
528	·337	Pasture.	577	·459	Pasture.
529	·264	Houses, garden, and yards.	578	2·177	Pasture.
			579	2·005	Pasture.
530	2·070	Arable.	580	1·886	Arable.
531	3·041	Arable.	581	4·013	Pasture.
532	·080	Pasture.	582	2·428	Rough pasture, &c.
533	·227	Pasture.	583	12·259	Pasture, &c.
534	5·208	Pasture.	584	6·660	Pasture.
535	2·709	Pasture, furze, &c.	585	4·470	Pasture.
536	3·600	Pasture.	586	·599	Pasture.
537	3·357	Arable.	587	4·369	Pasture.
538	2·030	Pasture.	588	1·469	Pasture.
539	3·274	Pasture.	589	·649	Houses, gardens, and yards.
540	4·151	Arable.			
541	·851	Pasture.	590	·140	Pond.
542	·434	Houses, yards, gardens, &c.	591	·164	Pond.
			592	2·633	Arable.
543	·284	House and garden.	593	6·101	Pasture, furze, &c.
544	·263	House and garden.	594	·896	Brickworks, &c.
545	5·729	Pasture.	595	11·239	Pasture.
546	·386	Houses and gardens.	596	·991	Houses, yards, garden, &c.
547	1·050	Pasture.			
548	·177	Pasture.	597	·281	Orchard.
549	·055	House and garden.	598	2·893	Pasture, &c.
550	·152	Road.	599	2·188	Pasture, &c.
551	·082	Houses and garden.	600	·634	Wood.
552	·923	Pasture.	601	·100	Pasture.
553	1·093	Pasture.	602	·689	Pasture.
554	1·524	Pasture.	603	·223	Pasture.
555	2·212	Pasture.	604	·100	Pond.
556	2·330	Pasture.	605	·955	Brickworks, &c.
557	1·966	Pasture.	606	·137	Houses and garden.
558	·130	House and gardens.	607	2·394	Pasture.
559	·145	House and garden.	608	3·186	Pasture, &c.
560	2·420	Roads.	609	35·506	Railway (part of).

No. on Plan.	Area in Acres.	Remarks.	No. on Plan.	Area in Acres.	Remarks.
610	2·943	Pasture and furze.	656	·770	Rough pasture, &c.
611	·775	Furze, pasture, &c.	657	3·695	Rough pasture, &c.
612	1·093	Bleaching green.	658	·180	Quarry.
613	·985	Bleach works, &c.	659	4·280	Pasture.
614	·254	Arable.	660	1·717	Pasture.
615	·461	Reservoir.	661	1·492	Pasture.
616	1·409	Pasture.	662	·668	Wood.
617	·554	Pasture.	663	1·940	Pasture.
618	2·238	Pasture.	664	1·751	Pasture.
619	1·997	Pasture.	665	2·719	Pasture.
620	2·233	Wood.	666	·097	Garden.
621	·156	Houses, garden, and yard.	667	3·672	Arable, &c.
			668	3·944	Arable.
622	·576	Pasture.	669	·118	Old quarry.
623	·771	Houses, gardens, and yard.	670	2·275	Pasture.
			671	4·598	Pasture, &c.
624	1·242	Pasture.	672	3·986	Pasture.
625	·265	Chapel, graveyard, &c.	673	3·718	Pasture, &c.
626	·105	Road.	674	·128	Garden and bushes.
627	3·991	Pasture.	675	3·482	Pasture, &c.
628	·160	Houses and yard.	676	·236	Pasture.
629	6·298	Pasture.	677	·058	House and yard.
630	9·388	Pasture.	678	2·915	Road.
631	1·050	Wood.	679	1·001	Houses, yards, garden, &c.
632	·474	Wood.			
633	1·430	Pasture, &c.	680	8·995	Pasture, &c.
634	·793	Quarry, garden, &c.	681	7·988	Pasture.
635	·852	Pasture.	682	10·996	Pasture.
636	1·542	Wood and quarry.	683	20·100	Arable and pasture.
637	10·880	Rough pasture, &c.	684	·554	Embankment.
638	·141	Houses and garden.	685	1·152	Reservoir.
639	·777	Houses, gardens, and yards.	686	5·042	Pasture, &c.
			687	2·035	Pasture.
640	5·886	Pasture.	688	8·190	Pasture.
641	5·195	Pasture.	689	9·650	Pasture.
642	1·149	Houses, gardens, &c.	690	3·921	Pasture.
643	·145	House, garden, and yard.	691	10·041	Pasture.
			692	·254	Pasture, &c.
644	·284	Pasture.	693	·259	Pasture.
645	·127	House, garden, and road.	694	·474	Houses, garden, and yards.
646	3·612	Wood.	695	5·233	Arable.
647	2·915	Pasture.	696	12·270	Pasture.
648	1·367	Pasture.	697	7·780	Pasture.
649	2·541	Pasture.	698	6·215	Arable.
650	·122	Houses, garden, and yard.	699	27·230	Pasture.
			700	2·729	Wood.
651	1·342	Pasture.	701	6·653	Pasture.
652	2·162	Pasture.	702	6·593	Pasture.
653	2·726	Pasture, &c.	703	7·624	Pasture.
654	·107	Garden.	704	3·384	Pasture.
655	·467	Houses, gardens, &c.	705	8·493	Pasture, &c.

No. on Plan.	Area in Acres.	Remarks.	No. on Plan.	Area in Acres.	Remarks.
706	8·054	Arable.	752	1·456	Pasture.
707	·110	River (part of).	753	1·216	Houses, gardens, pasture, &c.
708	7·481	Pasture.			
709	·447	Wood.	754	·223	Pasture, houses, &c.
710	·808	Roads.	755	2·187	Pasture.
711	2·428	Arable.	756	·702	Houses, gardens, and road.
712	1·773	Pasture.			
713	·721	Houses, yards, gardens, &c.	757	·904	Pasture.
			758	·429	Reservoir.
714	·421	Pasture.	759	1·433	Pasture, &c.
715	2·285	Pasture.	760	2·037	Houses, ornamental ground, &c.
716	6·389	Road.			
717	2·347	Arable.	761	·524	Orchard.
718	11·819	Arable, &c.	762	·919	Filter bed, &c.
719	·523	Houses, yard, gardens, road, &c.	763	·979	Reservoir.
			764	·899	Road.
720	·316	Orchard.	765	·764	Pasture.
721	·559	Pasture, &c.	766	·115	Reservoir
722	1·295	Pasture.	767	2·718	Houses, yards, gardens, &c.
723	1·905	Pasture, &c.			
724	·333	Houses, gardens, and yards.	768	1·139	Reservoir.
			769	·644	Wood.
725	8·965	Pasture.	770	2·606	Reservoir.
726	4·993	Pasture.	771	2·049	Pasture, &c.
727	5·328	Pasture.	772	·407	Houses, garden, and yards.
728	·342	Rubbish, &c.			
729	4·868	Pasture, &c.	773	·371	Pasture.
730	1·468	Pasture, &c.	774	·624	Pasture.
731	4·262	Arable and wood.	775	·160	Houses, garden, and yard.
732	1·892	River (part of).			
733	4·938	Wood.	776	1·852	Pasture.
734	2·547	Wood and houses.	777	2·540	Pasture and rough pasture.
735	3·366	Wood.			
736	1·039	Wood.	778	·299	Pasture.
737	3·617	Pasture.	779	·876	Houses, road, gardens, &c.
738	1·897	Pasture.			
739	19·576	Pasture.	780	4·128	Pasture.
740	11·416	Arable, rough pasture, &c.	781	·550	Pasture.
			782	3·233	Pasture.
741	·752	Wood.	783	1·606	Wood.
742	7·460	Pasture, bushes, &c.	784	2·743	Pasture.
743	16·615	Rough pasture, &c.	785	2·208	Pasture.
744	1·874	Wood, &c.	786	1·561	Pasture.
745	·454	Wood.	787	1·677	Pasture.
746	1·353	Rubbish, &c.	788	·135	Road.
747	1·139	Pasture, &c.	789	7·006	Pasture.
748	3·964	Pasture.	790	5·745	Pasture, &c.
749	·974	Houses, gardens, and yards.	791	·598	Pasture.
			792	2·085	Pasture.
750	4·335	Pasture.	793	13·452	Pasture, rough pasture, &c.
751	·128	Houses, garden, and yard.			
			794	1·026	Arable.

No. on Plan.	Area in Acres.	Remarks.
795	·991	Wood.
796	·661	Wood.
797	3·336	Pasture.
798	4·552	Pasture.
799	·265	Pasture.
800	·906	Pasture.
801	1·292	Pasture.
802	1·817	Pasture.
803	·172	Pasture.
804	·145	Houses, garden, and yard.
805	4·381	Pasture.
806	1·430	Pasture.
807	·946	Pasture.
808	·067	House and yards.
809	·821	Pasture.
810	3·483	Pasture.
811	7·376	Rough pasture.
812	1·623	Pasture.
813	·443	Houses, road, gardens, &c.
814	·935	Pasture.
815	·530	Road.
816	1·852	Pasture.
817	4·829	Pasture.
818	·335	Pasture.
819	5·424	Pasture.
820	·656	Rough pasture, &c.
821	6·828	Pasture.
822	·297	Houses, garden, and yards.
823	18·561	Rough pasture, &c.
824	5·377	Pasture.
825	9·318	Pasture.
826	10·344	Pasture.
827	3·055	Pasture.
828	2·217	Pasture.
829	9·140	Pasture.
830	22·570	Rough pasture, &c.
831	17·110	Rough pasture, &c.
832	8·057	Pasture.
833	3·570	Pasture.
834	·200	Houses, garden, and yard.
835	4·956	Pasture.
836	4·048	Road.
837	3·860	Pasture.
838	3·734	Pasture.
839	·331	Houses, garden, and yards.
840	3·420	Pasture.
841	2·550	Pasture.
842	2·147	Pasture.
843	·896	Arable.
844	6·180	Pasture.
845	·176	Houses, garden, and yard.
846	·377	Road.
847	8·142	Rough pasture, &c.
848	5·141	Rough pasture.
849	31·035	Rough pasture.
850	33·510	Rough pasture, &c.
851	17·781	Rough pasture.
852	3·265	Wood.
853	14·223	Pasture.
854	10·866	Pasture.
	2590·817	

RECAPITULATION.

2448·301	Land.
63·417	Roads.
35·506	Railways.
43·593	Water.
2590·817	Total area of the Township of Disley.

TOWNSHIP OF BREDBURY.

1	9·101	Pasture, &c.
2	·557	River (part of).
3	6·578	Arable.
4	1·779	River (part of).
5	1·846	Arable.
6	2·201	Wood.
7	5·157	Pasture.
8	3·173	Wood.
9	7·568	Pasture, &c.
10	11·449	Wood.
11	9·355	Arable.
12	1·624	Wood.
13	10·207	Pasture, &c.
14	22·127	Arable.
15	·105	Pond.
16	·580	Road.
17	·657	Houses, gardens, and yard.

No. on Plan.	Area in Acres.	Remarks.
18	·212	Garden.
19	5·169	Pasture.
20	1·101	Pasture.
21	·235	Houses, garden, and yards.
22	2·126	Pasture.
23	·645	Pasture.
24	·420	Pasture.
25	1·417	Pasture, houses, &c.
26	·717	Stackyard.
27	2·444	Pasture.
28	1·079	Houses, gardens, and yards.
29	·118	Moat.
30	5·255	Pasture.
31	8·155	Wood, rough pasture, &c.
32	3·598	Arable.
33	1·614	River (part of).
34	13·684	Pasture.
35	·198	River (part of).
36	·095	Pasture.
37	·100	River (part of).
38	2·624	Arable.
39	6·304	Arable.
40	1·221	Pasture.
41	1·195	Gardens, house, orchard, &c.
42	·274	Rough pasture.
43	3·942	River (part of).
44	1·029	Mill and yards.
45	·720	Reservoir.
46	·585	Reservoirs.
47	·162	Reservoirs.
48	5·017	Pasture.
48a	·110	Garden.
49	2·624	Arable.
50	·055	Pasture.
51	2·214	River (part of).
52	·355	Pasture.
53	·460	Houses, garden, and yards.
54	·487	Pasture.
55	·730	Houses, gardens, and yards.
56	3·293	Pasture, &c.
57	5·085	Pasture, &c.
58	·713	Houses, yard, gardens, and road.
59	4·405	Pasture.
60	·948	Rough pasture.
61	5·202	Pasture.
62	7·710	Pasture.
63	3·558	Arable.
64	2·886	Pasture.
65	1·036	Road.
66	2·023	Arable.
67	21·240	Pasture, &c.
68	4·038	Arable.
69	·142	House, garden, &c.
70	3·891	Wood, pasture, &c.
71	·798	Pasture.
72	4·354	Road.
73	·351	Old quarry.
74	·185	Houses, garden, &c.
75	·240	Wood.
76	8·610	Wood.
77	2·336	Wood.
78	4·632	Pasture, &c.
79	2·528	Mill, yards, &c.
80	6·331	Pasture, rough pasture, &c.
81	2·216	Wood, &c.
82	3·983	Pasture, &c.
83	9·311	Arable.
83a	2·289	River (part of).
84	1·207	Wood.
85	·170	Island (rough pasture).
86	6·076	Wood.
87	2·763	Pasture.
88	8·213	Pasture, &c.
89	1·015	Wood.
90	·108	Pond (part of).
91	2·618	Wood.
92	4·662	Pasture.
93	·532	Pasture, road, and house.
94	1·444	Wood.
95	3·848	Pasture.
96	4·434	Pasture.
97	·410	Garden, &c.
98	·624	Pasture.
99	·170	Houses and gardens.
100	·306	Houses, garden, and yard.
101	3·293	Pasture.
102	·130	Wood.
103	·332	Pasture.
104	1·929	Pasture, &c.
105	·070	House and garden.
106	·555	Houses, gardens, and yards.
107	1·304	Pasture.

No. on Plan.	Area in Acres.	Remarks.	No. on Plan.	Area in Acres.	Remarks.
108	17·734	Arable, &c.	154	·621	Sand pit.
109	22·006	Arable, &c.	155	2·159	Arable.
110	·778	Wood, &c.	156	·583	Pasture, &c.
111	1·129	Pasture.	157	4·514	Arable.
112	5·620	Brickworks, clay pits, &c.	158	4·344	Pasture, &c.
			159	1·443	Arable.
113	1·332	Road.	160	3·745	Pasture.
114	·163	Garden and house.	161	·504	Pasture.
115	9·535	Arable, &c.	162	1·328	Pasture.
116	2·932	Pasture.	163	1·686	Pasture.
117	·406	Houses, garden, and yard.	164	7·392	Arable, &c.
			165	6·811	Arable, &c.
118	5·486	Pasture.	166	1·471	Pasture.
119	7·990	Pasture.	167	8·856	Pasture, &c.
120	5·602	Pasture, &c.	168	1·942	Pasture.
121	8·862	Pasture, &c.	169	2·200	Arable.
122	5·862	Arable.	170	3·659	Pasture.
123	7·956	Arable.	171	4·361	Pasture.
124	5·003	Pasture.	172	5·371	Pasture.
125	·733	Pasture, &c.	173	5·045	Pasture, &c.
126	1·125	Houses, garden, orchard, and road.	174	7·165	Pasture, &c.
			175	2·563	Pasture.
127	3·827	Pasture.	176	1·853	Pasture.
128	4·440	Pasture, &c.	177	·106	Road.
129	3·800	Pasture.	178	·394	Refuse, &c.
130	·110	Pond.	179	·690	Houses and gardens.
131	7·735	Pasture, &c.	180	4·264	Pasture.
132	1·823	Pasture.	181	1·428	Wood and rough pasture.
133	·524	Wood.			
134	1·980	Pasture.	182	1·139	Pasture.
135	8·689	Wood.	183	·364	Pasture, &c.
136	·439	Houses and garden.	184	1·471	Pasture.
137	15·026	Pasture, &c.	185	·497	Pasture, &c.
138	·484	Orchard.	186	·924	Houses, garden, and yards.
139	2·299	Houses and ornamental ground.			
			187	2·738	Pasture, wood, &c.
140	·421	Garden.	188	2·795	Pasture, &c.
141	4·057	Pasture.	189	8·155	Road.
142	·486	Wood.	190	·250	Garden.
143	32·292	Pasture, &c.	191	·660	Pasture, wood, and rough pasture.
143a	1·130	Railway (part of).			
144	1·313	Pasture.	192	·653	Wood.
145	7·928	Pasture.	193	·578	Wood.
146	·155	Pond and grass.	194	2·400	Pasture.
147	3·801	Pasture.	195	1·865	Pasture.
148	1·835	Pasture.	196	3·793	Pasture, &c.
149	·095	Wood.	197	6·044	Pasture, &c.
150	·379	Wood.	198	3·965	Pasture.
151	·356	Pasture.	199	7·352	Pasture.
152	1·327	Houses, yards, garden, &c.	200	5·087	Arable.
			201	11·085	Arable.
153	·902	Arable, &c.	202	·279	Pond.

No. on Plan.	Area in Acres.	Remarks.	No. on Plan.	Area in Acres.	Remarks.
203	7·440	Arable, &c.	250	1·242	Pasture, &c.
204	·120	Pond.	251	2·282	Pasture, &c.
205	9·660	Arable, &c.	252	·317	Houses and yards.
206	5·027	Arable.	253	·113	Pond.
207	4·882	Arable.	254	1·332	Pasture.
208	12·262	Pasture, &c.	255	·109	Pond.
209	·158	Pond.	256	3·292	Arable.
210	·359	Pasture.	257	·908	Pasture.
211	·204	Houses, garden, &c.	258	2·601	Pasture, &c.
212	5·474	Road.	259	1·526	Pasture and road.
212a	·755	Pasture.	260	·595	Pasture.
213	19·730	Pasture, &c.	261	·741	Houses, gardens, orchards, &c.
214	·163	Pond.			
215	18·810	Arable.	262	2·515	Pasture.
216	1·096	Road.	263	·183	House and garden.
217	·883	Houses and yard.	264	·200	Houses and yards.
218	·211	Pond.	265	2·613	Brickworks, clay pits, &c.
219	3·316	Rubbish, &c.			
220	3·501	Pasture, &c.	266	·300	Ponds.
221	1·765	Pasture.	267	4·301	Arable.
222	·091	Pond.	268	3·329	Pasture.
223	3·509	Pasture.	269	3·438	Pasture.
224	17·106	Pasture, &c.	270	4·148	Pasture, wood, &c.
225	1·770	Tramway.	271	4·488	Pasture.
226	·840	Pasture.	272	6·146	Pasture, &c.
227	15·137	Pasture, &c.	273	8·323	Pasture.
228	·257	Pond.	274	2·474	Pasture.
229	3·526	Arable, &c.	275	5·329	Pasture.
230	2·618	Pasture.	276	·100	Pond.
231	3·391	Pasture, &c.	277	·420	Pasture.
232	·284	Pond.	278	·183	Houses and yard.
233	3·925	Pasture.	279	2·199	Pasture, &c.
234	3·018	Pasture.	280	·669	Yard.
235	4·899	Pasture.	281	·896	Houses, yard, rubbish, &c.
236	4·619	Pasture.			
237	·490	Houses, garden, and yards.	282	4·005	Pasture, &c.
			283	3·236	Pasture.
238	·890	Orchard and garden.	284	·345	Reservoir and pond.
239	·104	House and garden.	285	2·572	Pasture, &c.
240	4·199	Pasture, &c.	286	4·129	Brickfield, &c.
241	2·159	Pasture, &c.	287	·751	Houses, yard, garden, &c.
242	2·027	Refuse, houses, yards, &c.	288	·240	Houses and yards.
243	·128	Pond.	289	1·328	Houses, yards, garden, and pasture.
244	·838	Houses, road, garden, &c.	290	5·636	Pasture.
245	·768	Pasture.	291	1·954	Pasture.
246	1·666	Houses, yards, gardens, &c.	292	·110	Pond.
			293	2·957	Pasture.
247	·893	Pasture.	294	2·544	Pasture.
248	3·044	Pasture.	295	3·232	Pasture, &c.
249	·279	Houses, garden, and yards.	296	·377	Road.

No. on Plan.	Area in Acres.	Remarks.	No. on Plan.	Area in Acres.	Remarks.
297	·728	Pasture.	343	·699	Houses, gardens, and yards.
298	1·058	Houses, garden, ornamental ground, &c.	344	·817	Road.
299	·385	Wood, &c.	345	·529	Orchard.
300	·515	Reservoir.	346	·182	Houses, garden, and yard.
301	1·939	Pasture, house, &c.	347	4·771	Pasture, &c.
302	4·993	Pasture, &c.	348	·815	Road.
303	5·549	Pasture.	349	1·356	Pasture.
304	·390	Wood.	350	3·527	Pasture.
305	·166	Wood.	351	1·520	Pasture.
306	·709	Reservoir.	352	3·110	Pasture.
307	2·437	Pasture, rough pasture, &c.	353	2·947	Pasture.
308	·128	Road.	354	1·278	Pasture, &c.
309	1·705	Pasture, &c.	355	·199	Ponds.
310	·707	Road.	356	7·320	Pasture.
311	·868	Pasture, &c.	357	2·465	Pasture.
312	·370	Houses and yard.	358	10·483	Pasture, &c.
313	1·151	Pasture, &c.	359	·458	Houses, garden, orchard, pasture, &c.
314	·370	Reservoir.	360	4·643	Pasture, &c.
315	·130	Houses, garden, &c.	361	2·034	Pasture.
316	·347	Pasture.	362	·134	Houses, &c.
317	·287	Houses and yards.	363	·185	Wood.
318	12·447	Pasture.	364	·229	Houses and yards.
319	6·647	Pasture.	365	1·869	Pasture, &c.
320	·765	Pasture.	366	1·088	Pasture.
321	4·821	Pasture.	367	·145	Pasture.
322	·188	Gravel pit.	368	·274	Pond.
323	·090	Pasture.	369	·280	Pond.
324	2·774	Pasture.	370	2·433	Pasture.
325	1·727	Towing path (part of).	371	·863	Houses, gardens, and yards.
326	6·340	Canal (part of).	372	·733	Road.
327	3·740	Pasture.	373	·230	Pasture.
328	·135	Pond.	374	·472	Houses, grass, garden, waste, &c.
329	·217	Pond.	375	7·392	Pasture.
330	·571	Pasture.	376	·201	Gardens.
331	·145	Houses, &c.	376a	·568	Road.
332	1·223	Pasture.	377	1·093	Pasture.
333	30·960	Railways (part of).	378	·269	Wood.
334	·245	Houses, gardens, and road.	379	4·047	Pasture.
335	·398	Pasture.	380	·180	Pasture, &c.
336	·549	Waste, garden, &c.	381	·175	Houses and yard.
337	6·847	Houses, yards, gardens, roads, &c.	382	8·303	Pasture.
338	1·163	Gardens and orchard.	383	1·171	Wood.
339	2·811	Pasture.	384	2·232	Road.
340	1·403	Pasture.	385	5·143	Pasture.
341	2·443	Houses, gardens, orchard, &c.	386	3·562	Pasture, &c.
342	7·440	Arable, &c.	387	5·491	Pasture.
			388	3·030	Pasture.

No. on Plan.	Area in Acres.	Remarks.	No. on Plan.	Area in Acres.	Remarks.
389	·171	Wood, &c.	438	·619	Road.
390	5·120	Pasture, &c.	439	1·185	Pasture, &c.
391	6·613	Pasture, &c.	440	2·004	Houses, yards, ornamental ground, &c.
392	2·392	Pasture.			
393	4·928	Pasture.	441	·345	Houses and gardens.
394	1·483	Pasture.	442	·292	Orchard.
395	·888	Pasture.	443	·790	Houses, gardens, and yards.
396	4·337	Pasture.			
397	·449	Road.	444	·855	Pasture.
398	1·758	Pasture.	445	·233	Old sand pit.
399	1·843	Arable, &c.	446	3·000	Pasture.
400	2·688	Pasture.	447	·362	Pasture.
401	·833	Arable, &c.	448	2·207	Houses, yards, gardens, &c.
402	3·182	Pasture, &c.			
403	4·278	Pasture.	449	·270	Garden, &c.
404	1·648	Pasture.	450	·219	Pasture.
405	·674	Road.	451	·785	Pasture.
406	·320	Houses and garden (part of).	452	4·132	Houses, yards, gardens, &c.
407	8·115	Pasture.	453	6·471	Road.
408	·428	Wood.	454	3·511	Houses, yards, gardens, &c.
409	2·399	Pasture.			
410	4·702	Pasture, &c.	455	3·245	Pasture.
411	3·620	Pasture, &c.	456	·621	Houses, yards, gardens, &c.
412	·407	Garden.			
413	1·212	Pasture.	457	6·466	Pasture, &c.
414	·297	Houses, garden, and yard.	458	2·730	Pasture, &c.
			459	·115	Houses and yards.
415	·711	Pasture.	460	·445	Houses, gardens, &c.
416	·651	House, garden, &c.	461	·960	Church and graveyard.
417	2·032	Pasture, &c.			
418	2·487	Pasture, &c.	462	2·299	Pasture.
419	·488	Embankment.	463	·295	Houses, garden, &c.
420	·863	Embankment.	464	3·046	Pasture.
421	9·005	Pasture.	465	2·222	Pasture.
422	2·253	Pasture.	466	1·193	Houses, yards, gardens, &c.
423	·549	Houses, waste, grass, &c.			
			467	·619	Pasture.
424	·160	Pond.	468	·405	Houses, garden, and yard.
425	4·902	Pasture.			
426	·953	Pasture.	469	7·489	Pasture.
427	1·158	Pasture.	470	·132	Houses, gardens, &c.
428	·321	Embankment.	471	1·583	Pasture.
429	1·153	Pasture.	472	·959	Houses, yards, gardens, &c.
430	·233	Embankment.			
431	4·265	Pasture, &c.	473	2·596	Pasture, &c.
432	·584	Embankment.	474	3·015	Pasture.
433	·768	Pasture.	475	5·856	Pasture.
434	1·764	Pasture.	476	6·037	Pasture.
435	2·511	Pasture.	477	·941	Houses, yards, gardens, &c.
436	·918	Embankment, &c.			
437	4·488	Pasture.	478	3·780	Pasure.

No. on Plan.	Area in Acres.	Remarks.	No. on Plan.	Area in Acres.	Remarks.
479	2·147	Pasture.	525	5·521	Ornamental ground.
480	·476	Houses, gardens, &c.	526	1·312	Houses, yard, road, gardens, &c.
481	·624	Pasture.			
482	·300	Road.	527	4·339	Pasture, &c.
483	·682	Houses, gardens, &c.	528	1·722	Pasture.
484	·970	Pasture, &c.	529	·789	Orchard.
485	1·387	Pasture.	530	5·495	Pasture, &c.
486	·195	Garden.	531	19·759	Arable.
487	1·543	Pasture.	532	·263	Road.
488	·895	Houses, yard, gardens, &c.	533	2·754	Road.
			534	7·434	Arable, &c.
489	2·393	Road.	535	4·169	Arable, &c.
490	2·806	Pasture.	536	10·939	Pasture, &c.
491	2·240	Pasture.	537	·140	Pond.
492	2·495	Pasture.	537a	·542	Road.
493	2·473	Pasture.	538	1·805	Wood.
494	1·440	Pasture.	539	·106	Pond.
495	4·014	Pasture.	540	2·509	Pasture.
496	3·374	Pasture.	541	·704	Houses, yards, garden, and arable.
497	3·127	Pasture, &c.			
498	·508	Reservoir.	542	1·512	Pasture, &c.
499	3·201	Houses, yards, gardens, &c.	543	·874	Wood.
			544	14·480	Pasture, &c.
500	1·693	Pasture.	545	4·846	Pasture.
501	·631	Pasture.	546	3·559	Arable.
502	·440	Houses, gardens, and yards.	547	3·054	Pasture.
			548	2·820	Pasture, wood, &c.
503	3·650	Pasture.	549	1·967	Pasture.
504	2·691	Pasture.	550	11·866	Pasture.
505	2·922	Pasture.	551	·126	Pond.
506	2·305	Pasture.	552	1·241	Houses, yards, &c.
507	1·214	Wood.	553	·565	Wood.
508	·190	Wood.	554	·880	Pasture, &c.
509	1·165	Houses, yards, garden, &c.	555	·697	Wood, &c.
			556	12·346	Ornamental pasture.
510	·523	Wood.	557	4·102	Wood, grass, &c.
510a	.044	Rough pasture.	558	·909	Garden.
511	3·319	Pasture.	559	3·954	Arable.
512	4·290	Rough pasture, pasture, gravel pit, &c.	560	3·372	Pasture.
			561	3·234	Pasture.
513	9·048	Pasture, &c.	562	·405	Houses, yards, &c.
514	·430	Rough pasture.	564	4·071	Pasture, &c.
515	18·001	Arable, pasture, &c.	565	·975	Wood.
516	15·742	Arable, pasture, &c.	566	·242	Wood, road, and house.
517	·193	Pasture.			
518	1·594	Wood.	567	5·484	Pasture and garden.
519	7·152	Pasture.	568	15·950	Arable, &c.
520	·075	Houses and garden.	569	4·649	Arable.
521	·305	Houses, yards, &c.	570	4·896	Arable.
522	1·719	Pasture.	571	·900	Road.
523	6·749	Pasture.	572	10·442	Arable, &c.
524	16·127	Arable.	573	8·035	Pasture.

No. on Plan.	Area in Acres.	Remarks.	No. on Plan.	Area in Acres.	Remarks.
574	2·694	Pasture.	620	5·604	Pasture, &c.
575	7·325	Pasture.	621	1·625	Wood.
576	6·476	Arable.	622	10·347	Pasture, &c.
577	·650	Houses, garden, and yard.	623	11·327	Arable.
			624	·124	Pond.
578	8·378	Pasture, &c.	625	3·354	Pasture.
579	2·057	Arable.	626	2·536	Pasture.
580	1·482	Pasture.	627	3·202	Pasture.
581	3·054	Wood.	628	2·864	Pasture, &c.
582	34·820	Ornamental pasture, &c.	629	2·994	Arable, &c.
			630	1·019	Wood.
583	5·946	Pond.	631	·707	Wood.
584	1·560	Pasture.	632	1·229	Houses, yard, garden, &c.
585	17·873	Wood, &c.			
586	5·364	Arable, &c.	633	1·040	Pasture.
587	·664	Pasture, &c.	634	7·815	Arable.
587a	·073	Rough pasture.	635	3·669	Pasture.
588	·176	Reservoir.	636	1·542	Wood.
589	·358	Pasture.	637	8·543	Arable.
590	·150	Pond.	638	·296	Road.
591	1·035	Reservoir.	639	2·092	Pasture.
592	3·696	Wood, &c.	640	6·211	Pasture.
593	1·059	Pasture.	641	4·466	Pasture.
594	2·069	Garden, orchard, &c.	642	4·081	Arable.
595	1·835	Wood.	643	2·047	Wood, &c.
596	·100	Pond.	644	1·529	Pasture.
597	32·800	Ornamental pasture, &c.	645	2·297	Pasture.
			646	1·640	Pasture.
598	·335	Pond.	647	2·809	Pasture.
599	·022	Road (part of).	648	·773	Wood, &c.
600	·300	Orchard (part of).	649	5·548	Pasture.
601	·385	Houses, yards, &c. (part of).	650	3·756	Pasture.
			650a	·210	Wood.
602	·445	Wood, &c.	651	2·009	Houses, yards, gardens, &c.
603	5·099	Pasture, &c.			
604	·422	Wood, &c.	651a	·514	Road.
605	·352	Wood.	652	7·419	Roads.
606	·307	Wood.	653	2·117	Houses, yards, gardens, &c.
607	·729	Wood.			
608	·611	Wood.	654	·530	Houses, wood, garden, &c.
609	·412	Ponds.			
610	·135	Pond.	655	1·970	Arable.
611	·140	Pond.	656	5·548	Pasture.
612	·148	Pond.	657	2·866	Pasture.
613	39·542	Ornamental pasture, &c.	658	·638	Garden and grass.
			659	·469	Houses, gardens, and yards.
614	·445	Ponds.			
615	20·344	Wood, &c.	660	5·463	Pasture.
616	·215	House and yard.	661	·234	Pasture.
617	35·008	River (part of).	662	·962	Pasture.
618	19·322	Pasture.	663	2·815	Houses, gardens, ornamental ground, &c.
619	59·990	Arable, &c.			

No. on Plan.	Area in Acres.	Remarks.	No. on Plan.	Area in Acres.	Remarks.
664	2·483	Pasture.	704	·825	Chapel and graveyard.
665	1·688	Pasture.	705	·351	Pasture.
666	·394	Houses, yard, garden, and road.	706	·116	Garden.
667	3·946	Pasture.	707	2·876	Pasture.
668	·927	Pasture.	708	2·942	Pasture.
669	·735	Houses, yards, gardens, &c.	709	·927	Pasture, &c.
			710	·793	Pasture.
670	·083	Garden (part of).	711	2·179	Pasture.
671	2·169	Pasture.	712	·206	Pasture.
672	2·834	Pasture.	713	1·745	Houses, yards, gardens, &c.
673	3·447	Pasture.			
674	·843	Pasture.	714	1·206	Pasture, &c.
675	·735	Pasture.	715	2·076	Houses, yards, gardens, &c.
676	·085	House and yard.			
677	·329	Wood.	716	·892	Pasture.
678	1·695	Houses, gardens, and yards.	717	1·434	Roads.
			718	2·892	Pasture.
679	·780	Road.	719	2·523	Pasture.
680	13·765	Pasture, &c.	720	·309	Road.
681	2·049	Ornamental pasture and wood.	721	4·148	Pasture.
			722	1·027	Pasture.
682	·884	Houses, yards, garden, &c.	723	1·112	Pasture.
			724	·680	Pasture.
683	3·415	Pasture, &c.	725	·244	Pasture, &c.
684	·186	Garden.	726	1·140	Pasture.
685	5·876	Pasture, &c.	727	1·413	Pasture.
685a	·374	Wood (strip of).	728	·835	Pasture.
686	·299	House and garden.	729	1·740	Pasture.
687	·461	Wood.	730	·823	Pasture.
688	·660	Houses, garden, &c.	731	3·413	Pasture.
689	5·093	Pasture.	732	3·096	Pasture.
690	·242	Wood.	733	5·702	Pasture.
691	·311	Pond.	734	·423	Houses and gardens.
692	17·257	Pasture.	735	2·917	Road.
693	·698	Houses, yards, gardens, &c.	736	·716	Pasture.
			737	·805	Pasture.
694	·396	Wood.	738	2·455	Pasture.
695	·224	Wood.	739	3·881	Pasture, &c.
696	·905	Houses, yards, gardens, &c.	740	4·647	Pasture.
			741	1·240	Pasture.
697	1·120	Houses, wood, gardens, &c.	742	1·381	Pasture.
			743	·104	Houses, garden, and yard.
698	1·044	Pasture.			
699	4·235	Pasture.	744	·638	Pasture and garden.
700	1·732	Houses, yards, gardens, &c.	745	1·589	Pasture.
			746	2·124	Pasture.
701	·305	House, garden, and yard.	747	1·578	Pasture.
			748	1·586	Pasture.
702	·979	Pasture.	749	1·536	Pasture.
703	1·137	Houses, yards, gardens, &c.	750	1·536	Pasture.
			751	·602	Pasture.

No. on Plan.	Area in Acres.	Remarks.
752	·526	Road.
753	·180	Houses and garden.
754	·404	Pasture.
755	·334	Pasture.
756	7·496	Arable, &c.
757	2·281	Pasture.
758	3·212	Pasture, &c.
759	7·581	Pasture, &c.
760	2·957	Pasture, &c.
761	3·135	Wood.
762	7·280	Pasture.
763	·411	Wood.
764	4·850	Arable.
765	4·970	Arable.
766	8·634	Arable.
767	4·034	Pasture.
768	·383	House, garden, &c.
769	·384	Wood.
770	·239	Wood, &c.
771	8·439	Pasture.
772	1·571	Wood.
773	6·405	Wood.
773a	1·930	Road.
773b	·053	Road (part of).
774	4·169	Road.
774a	·286	Houses and garden.
775	5·116	Arable.
776	1·378	Wood and rough pasture.
777	·241	Wood (island, part of).
778	6·734	Arable.
779	1·275	Pasture.
780	·409	Road.
781	8·821	Arable.
782	·099	House and garden.
783	·414	House and garden.
784	1·461	Pasture.
785	3·127	Pasture and wood.
786	3·491	Pasture.
787	1·350	Pasture.
788	·332	Houses and yard.
789	·282	Stackyard.
790	·591	Garden and orchard.
791	8·271	Arable, &c.
792	2·995	Dam.
793	5·800	Arable.
794	·504	Stream.
795	11·629	Arable.
796	1·325	Pasture.
797	·158	Road (part of).
798	·175	Garden.
799	3·661	Pasture, &c.
800	2·839	Pasture, &c.
801	·130	Road (part of).
802	4·342	Arable.
803	8·053	Pasture.
	2535·815	

RECAPITULATION.

2363·372	Land.
64·941	Roads.
32·090	Railways.
75·412	Water.
2535·815	Total area of the Township of Bredbury.

TOWNSHIP OF BRINNINGTON.

1	1·345	River (part of).
2	·990	Arable.
3	6·953	Pasture, &c.
4	·019	Garden (part of).
5	1·013	River (part of).
6	·106	Arable.
7	12·335	Pasture, &c.
8	1·825	River (part of).
9	1·711	Reservoir.
10	·171	Stream (half of).
11	4·610	Arable.
12	5·668	Pasture.
13	1·305	River (part of).
14	2·565	Arable.
15	·157	Pasture, &c.
16	5·535	Pasture, &c.
17	·508	River (part of).
18	·977	Wood, &c.
19	2·215	Wood, &c.
20	11·467	Pasture, &c.
21	2·673	Pasture.
22	2·333	Pasture.
23	·362	House, garden, &c.
24	4·239	Arable.
25	4·883	Wood, &c.

No. on Plan.	Area in Acres.	Remarks.	No. on Plan.	Area in Acres.	Remarks.
26	2·755	Pasture.	73	9·037	Pasture.
27	4·230	Pasture.	74	7·920	Pasture.
28	6·054	Pasture.	75	2·710	Pasture.
29	2·731	Pasture.	76	4·084	Arable.
30	2·864	Arable.	77	2·117	Pasture.
31	1·255	Wood.	78	1·865	Pasture.
32	·401	Wood.	79	2·007	Pasture.
33	3·808	Arable.	80	·073	Road.
34	7·409	Pasture.	81	5·289	Pasture.
35	·389	Wood, &c.	82	7·042	Pasture.
36	·390	Houses, garden, &c.	83	·352	House, garden, &c.
37	·674	Houses, yards, &c.	84	2·053	Road.
38	1·194	Pasture.	85	·404	Marsh.
39	1·293	Pasture.	86	·839	Wood, &c.
40	2·884	Pasture.	87	·206	Pond.
41	1·008	Road.	88	1·433	House, gardens, &c.
42	1·220	Pasture.	89	1·357	Pasture, &c.
43	12·227	Pasture, &c.	90	1·283	Pasture, &c.
44	·280	Wood.	91	3·547	Pasture, &c.
45	2·664	Pasture.	92	3·555	Pasture.
46	2·746	Pasture.	93	·278	House, gardens, &c.
47	3·345	Pasture, &c.	94	·591	Road.
48	·041	Road.	95	3·418	Pasture.
49	5·008	Pasture.	96	·375	Road.
50	·269	Wood.	97	1·332	Houses, yards, &c.
51	3·691	Pasture.	98	5·514	Pasture, &c.
52	·409	Wood, &c.	99	5·699	Pasture, &c.
53	5·439	Pasture.	100	8·074	Pasture.
54	3·574	Pasture.	101	1·893	Wood and rougl pasture.
55	3·617	Pasture.			
56	1·304	Arable.	102	6·005	Pasture.
57	·059	Shingle (island).	103	3·600	Pasture.
58	·065	Island (rough pasture).	104	2·055	Pasture.
			105	5·170	Pasture, &c.
59	1·213	River (part of).	106	4·728	Arable.
60	21·402	Arable and pasture.	107	2·574	Pasture.
61	1·518	Nursery (part of).	108	1·138	Houses, garden, &c.
61a	·051	Nursery (part of).	109	·358	House, garden, &c.
62	3·297	River (part of).	110	·157	Pond.
62a	·053	Nursery (part of).	111	·405	Road.
63	1·310	Pasture, &c.	112	6·389	Pasture, &c.
63a	·307	Nursery (part of).	113	·235	Ponds.
64	·079	Wood.	114	6·875	Wood, &c.
65	·271	Arable.	115	1·947	Pasture.
66	·144	Wood.	116	2·308	Pasture.
67	8·109	Arable.	117	1·128	Pasture.
68	·288	Wood.	118	·325	House, garden, &c.
69	1·375	Arable.	119	·354	House, gardens, &c.
70	·224	Island (rough pasture).	120	3·246	Brickfield, &c.
			121	3·580	Pasture.
71	1·283	River (part of).	122	2·506	Pasture.
72	9·226	Arable.	123	·618	Arable.

No. on Plan.	Area in Acres.	Remarks.	No. on Plan.	Area in Acres.	Remarks.
124	·634	Pasture.	175	·145	Wood.
125	13·671	Wood, &c.	176	·371	Wood.
126	4·187	Arable.	177	1·452	Pasture.
127	5·049	Pasture.	178	3·101	Pasture.
128	1·777	Pasture.	179	1·606	Pasture.
129	·632	Rough pasture.	180	·244	Wood.
130	5·479	Pasture, &c.	181	2·889	Pasture, &c.
131	6·031	Arable, &c.	182	2·940	Pasture.
132	9·988	Pasture, &c.	183	1·673	Pasture.
133	11·289	Pasture.	184	2·642	Pasture.
134	·744	Houses, yards, &c.	185	1·996	Pasture.
135	5·014	Road.	186	1·589	Wood.
136	4·974	Pasture.	187	·403	Arable.
137	·490	House, garden, &c.	188	8·394	Wood.
138	1·885	Arable.	189	·796	Rough pasture.
139	·073	Wood.	190	·582	Pasture.
140	·063	Wood.	191	·403	Pasture, &c.
141	2·462	Pasture, &c.	192	6·091	Railway.
142	·187	Pond.	193	·830	Wood.
143	1·602	Houses, gardens, &c.	194	1·261	Rough pasture, &c.
144	5·456	Pasture.	195	·241	Pasture.
145	7·241	Pasture.	196	·261	Pasture.
146	3·895	River (part of).	197	4·459	Wood.
147	·636	Arable.	198	6·876	Arable.
148	·477	Wood.	199	1·432	Arable.
149	2·223	Pasture.	200	2·314	Arable.
150	·936	Pasture.	201	5·226	Arable, &c.
151	·044	Road.	202	·536	Canal (part of).
152	·235	House, garden, &c.	203	1·153	River (part of).
153	4·412	Arable.	204	1·817	River (part of).
154	6·729	Pasture, &c.	205	·074	Rough pasture (island, part of).
155	1·609	Pasture.			
156	2·731	Pasture.	206	11·263	Arable, &c.
157	·120	Pond.	207	1·146	Pasture, wood, &c.
158	·375	Pond.	207a	·353	Wood, &c.
159	·158	Wood.	208	·236	Garden.
160	·399	Houses, gardens, &c.	209	8·067	Arable, &c.
161	·330	Pasture.	210	5·009	Houses, gardens, &c.
162	2·092	Pasture.	211	·216	Island (rough pasture).
163	·270	Pasture.			
164	·592	Houses, gardens, &c.	212	3·056	Arable, &c.
165	·146	Road.	213	·898	Arable, &c.
166	3·375	Pasture.	214	·634	House, garden, &c.
167	2·789	Pasture.	215	2·266	Arable.
168	·408	Wood.	216	6·533	Arable.
169	7·372	Wood.	217	1·673	Canal (part of).
170	5·282	Pasture.	218	1·144	Road.
171	1·253	Pasture.	219	10·340	Arable.
172	2·464	Houses, gardens, &c.	220	6·223	Railway.
173	2·195	Houses, ornamental ground, &c.	221	6·320	Arable.
			222	·271	Houses, &c.
174	5·466	Pasture.	223	2·512	Houses, gardens, &c.

No. on Plan.	Area in Acres.	Remarks.
224	2·670	Arable, &c.
225	15·441	Arable.
226	·135	House, garden, &c.
227	·195	Reservoir.
228	2·008	Arable.
229	2·336	Arable and gravel pit.
230	·616	Church and graveyard.
231	2·388	Arable.
232	5·424	Arable.
233	·853	Houses, gardens, &c.
234	13·031	Arable.
235	·806	Wood.
236	·032	Garden (part of).
237	4·275	Arable, &c.
238	1·621	Road.
239	·551	Houses, gardens, &c.
240	·504	Filter.
241	11·741	Arable.
242	1·078	Filter.
243	2·972	Arable, &c.
244	8·782	River (part of).
245	5·958	Arable, &c.
246	·497	Arable, &c.
247	3·043	Arable, &c.
	718·315	Area of the numbered portion.
	59·330	Houses, roads, &c. (unnumbered).
	777·645	Area of the Township.

RECAPITULATION.

718·232	Land.
12·515	Roads.
12·314	Railways.
34·584	Water.
777·645	Total area of the Township of Brinnington.
131·737	Area of that part of the Parliamentary and Municipal Borough of Stockport within the Township of Brinnington.

TOWNSHIP OF STOCKPORT.

No. on Plan.	Area in Acres.	Remarks.
1	10·770	Arable.
1a	·302	Arable, &c.
2	3·929	River (part of).
3	7·678	River (part of).
4	·765	Reservoir.
4a	2·337	Pasture.
4b	·429	Yard, &c.
4c	2·942	Houses, wood, pasture, &c.
5	·159	Stream.
5a	1·204	Church and graveyard.
5b	·377	Graveyard.
5c	·253	Pasture.
6	9·925	Arable, &c.
6a	1·457	Pasture.
7	18·788	Vernon Park.
8	·132	Pond.
9	3·244	Arable.
9a	·657	Arable.
10	4·024	Arable.
11	·194	Reservoirs.
11a	1·110	Pasture.
12	·780	Reservoirs.
13	2·697	Arable.
13a	·264	Rough pasture.
14	·157	Pond.
15	5·133	Wood, &c.
16	3·565	Arable.
17	4·006	Arable.
18	·618	Filters.
19	2·110	River (part of).
19a	·910	Pasture, &c.
19b	2·051	Arable.
19c	·509	Arable.
19d	·249	Yard, &c.
20	·192	Reservoir.
20a	·593	Arable.
20b	·502	Arable.
20c	·234	Arable.
20d	3·823	Arable.
20e	1·061	Arable.
21	·246	Reservoir.
21a	·234	Yard, &c.
21b	·703	Church graveyard, &c.
21c	1·195	Houses, garden, &c.
21d	2·497	Arable, &c.
21e	·861	Arable.
21f	·689	Ornamental ground.

No. on Plan.	Area in Acres.	Remarks.	No. on Plan.	Area in Acres.	Remarks.
22	·236	Reservoirs.	52	·292	Wood.
22a	1·307	Arable.	53	1·805	Arable.
22b	1·045	Pasture.	54	2·306	Arable.
22c	·339	Pasture.	55	1·234	Arable.
22d	·814	Arable.	56	5·837	Arable.
22e	·468	Reservoir.	57	4·249	Arable.
23	·251	Reservoir.	57a	9·789	Gardens, &c.
23a	·390	Pasture.	58	3·922	Arable.
23b	·592	Arable.	59	1·539	Arable.
23c	·178	Pasture.	60	4·834	Arable.
23d	1·755	Pasture, &c.	61	·196	Wood.
24	·114	Reservoir.	62	·767	Houses, gardens, &c.
24a	·765	Arable.	63	2·715	Pasture.
24b	1·736	Pasture, &c.	64	3·425	Pasture.
24c	·886	Pasture.	65	2·915	Pasture.
24d	·592	Pasture.	66	·343	Reservoir.
25	2·479	Arable.	66a	2·694	Arable
25a	6·852	Gardens, &c.	67	·675	Reservoirs.
26	6·726	Arable.	67a	·416	Pasture.
26a	·313	Arable.	67b	·205	Pasture.
27	1·747	Arable.	68	·466	Reservoir.
28	1·089	Arable.	68a	1·365	Houses, yard, &c.
29	7·581	Arable.	68b	·185	Arable.
29a	·940	Arable.	69	2·707	Arable.
30	2·145	Arable.	69a	·162	Arable.
31	2·580	Arable.	69b	·172	Arable.
32	1·894	Arable.	70	7·616	Arable.
33	7·579	Arable, &c.	70a	·276	Arable.
34	3·743	Arable.	70b	1·404	Church and grave-yard.
34a	5·242	Gardens, &c.			
35	2·198	Brickfield.	71	1·634	Arable.
36	·174	Pond.	71a	·129	Arable.
37	4·322	Arable.	72	1·268	Arable.
37a	·957	Pasture.	72a	·671	Yard.
38	4·136	Arable.	73	2·373	Arable.
39	3·019	Arable.	73a	1·172	Arable.
39a	·385	Arable.	74	2·756	Arable.
40	2·842	Arable.	74a	11·541	Gardens, &c.
40a	·690	Arable.	75	2·535	Arable.
41	·194	Houses, gardens, &c.	75a	·400	Arable.
42	5·358	Arable.	76	·148	Pond.
43	1·899	Arable.	77	2·201	Arable.
44	·456	Road.	78	3·986	Arable, &c.
45	·693	Houses, gardens, &c.	79	1·753	Arable.
46	·552	Houses, gardens, &c.	80	3·969	Arable.
47	2·594	Arable.	81	·059	Pasture.
47a	·202	Arable.	82	1·276	Arable.
48	3·232	Arable.	83	2·413	Arable.
48a	·471	Pasture, &c.	84	1·813	Arable.
49	·110	Road.	85	1·320	Arable.
50	4·189	Arable.	86	1·289	Arable.
51	·402	Road.	87	6·360	Arable.

No. on Plan.	Area in Acres.	Remarks.	No. on Plan.	Area in Acres.	Remarks.
87a	·913	Pasture and wood.	133	·637	Pasture.
88	3·380	Arable, &c.	134	4·633	Pasture.
89	·220	Reservoirs.	135	4·444	Pasture.
90	1·598	Arable.	136	4·397	Pasture.
91	3·182	Arable.	137	4·506	Arable.
92	3·077	Arable.	138	3·175	Pasture.
93	5·353	Cricket ground.	139	1·793	Railway.
93a	1·982	Arable.	140	·682	Road (part of).
94	2·959	Arable.	141	5·344	Pasture.
95	1·319	Arable.	142	4·696	Pasture.
96	1·871	Arable.	143	·932	Road.
97	13·785	Arable.	144	5·199	Pasture, &c.
97a	·663	Pasture, &c.	145	·662	Road (part of).
98	·125	Pond.	146	6·166	Pasture.
98a	2·166	Brickfield.	147	2·982	Pasture.
99	3·937	Arable.	148	3·802	Pasture.
99a	·464	House, garden, &c.	149	2·972	Pasture, &c.
100	4·936	Arable, &c.	150	2·821	Pasture, &c.
101	3·791	Arable.	151	1·237	Pasture, &c.
102	3·986	Arable.	152	2·382	Pasture.
103	1·927	Arable, &c.	153	1·029	Road.
104	3·090	Arable.	154	1·722	Pasture, &c.
105	5·206	Arable.	155	·935	Pasture.
106	4·421	Arable.	156	1·412	Houses, gardens, &c.
107	3·531	Arable.	157	·369	Wood.
108	1·158	Arable.	158	1·188	Road.
109	2·770	Brickfield.	159	·131	House, garden, &c.
110	·199	Pond.	160	1·595	Pasture.
111	1·161	Arable.	161	·192	House, garden, &c.
112	1·945	Road.	162	6·173	Pasture, &c.
113	2·182	Arable.	163	2·201	Pasture.
114	2·361	Pasture.	164	1·643	Pasture.
115	5·121	Arable.	165	·541	Houses, garden, &c.
116	7·997	Arable, &c.	166	·540	Arable.
117	2·373	Pasture.	167	3·224	Pasture, &c.
118	1·542	Pasture.	168	3·563	Pasture, &c.
119	·581	Arable.	169	3·014	Pasture.
120	3·799	Pasture.	170	3·002	Pasture.
120a	11·904	Cemetery.	171	·171	Pond.
121	3·791	Pasture.	172	·336	House, garden, &c. (part of).
122	·488	Pond.			
123	·823	Pasture.	173	2·054	Brickfield, &c.
124	1·688	Pasture.	174	3·747	Arable, &c.
125	·529	Arable.	175	4·738	Arable.
125a	·387	Arable.	176	10·426	Pasture.
126	·615	Arable.	177	2·890	Pasture.
127	6·286	Pasture.	178	2·916	Pasture.
128	3·612	Pasture.	179	4·797	Pasture.
129	10·844	Arable.	180	1·854	Arable, &c.
130	3·933	Pasture, &c.	181	3·307	Arable.
131	4·310	Arable.	182	4·376	Pasture, &c.
132	4·438	Arable.	183	2·626	Pasture, &c.

No. on Plan.	Area in Acres.	Remarks.	No. on Plan.	Area in Acres.	Remarks.
184	5·964	Pasture, &c.	235	6·183	Road.
185	1·069	Houses, gardens, &c.	236	2·181	Pasture.
186	·117	Pond.	237	2·308	Pasture.
187	1·440	Pasture.	238	7·607	Pasture.
188	·650	Pasture.	239	5·313	Arable.
189	3·019	Pasture.	240	6·162	Arable.
190	1·027	Pasture.	241	·120	Road.
191	2·587	Pasture.	242	2·185	Nursery.
192	5·040	Pasture, &c.	243	·671	Arable, &c.
193	·140	Pond.	244	4·050	Pasture.
194	4·707	Pasture.	245	1·532	Pasture.
195	1·864	Pasture.	246	5·299	Pasture.
196	2·793	Pasture.	247	2·401	Houses, gardens, &c.
197	4·685	Pasture.	248	3·661	Pasture.
198	·127	Pond.	249	·530	Pasture.
199	1·933	Pasture, &c.	250	·265	Pasture.
200	3·658	Pasture.	251	·611	Pasture, &c.
201	1·465	Houses, gardens, &c.	252	2·151	Arable and brickfield.
202	·831	Houses, garden, &c.	253	3·245	Pasture.
203	2·171	Pasture.	254	3·161	Pasture.
204	3·817	Arable.	255	2·217	Pasture.
205	9·759	Arable.	256	·127	Pond.
206	1·143	Pasture.	257	5·240	Pasture.
207	·698	Road.	258	2·735	Arable.
208	5·137	Pasture.	259	·439	Pasture.
209	4·901	Arable and brickfield.	260	4·094	Pasture, &c.
210	4·049	Pasture.	261	3·102	Arable.
211	5·134	Pasture, &c.	262	1·553	Arable.
212	4·636	Pasture, &c.	263	·253	Pond.
213	·416	Houses, garden, &c.	264	·886	Road.
214	·113	Pasture.	265	5·143	Pasture.
215	·355	Pasture.	266	1·031	Houses, garden, &c.
216	·505	Pasture, &c.	267	1·016	Wood.
217	·179	Houses, garden, &c.	268	3·951	Road (part of).
218	3·068	Pasture.	269	·938	Gardens, &c.
219	·655	Pasture, &c.	270	6·211	Pasture.
220	1·457	Arable.	271	·178	Pond.
221	·317	Pasture.	272	5·617	Pasture.
222	·550	Pasture.	273	1·152	Road.
223	1·850.	Road.	273a	·856	Pasture.
224	1·321	Houses, gardens, &c.	274	3·650	Houses, gardens, &c.
225	·429	Pasture.	275	2·644	Arable.
226	·215	Pasture.	276	1·454	Pasture.
227	·570	Houses, orchard, &c.	277	2·272	Pasture.
228	·172	Pasture.	278	2·839	Houses, gardens, &c.
229	3·796	Arable, &c.	279	1·197	Arable.
230	1·957	Pasture.	280	·155	House, garden, &c.
231	3·845	Pasture.	281	2·668	Pasture.
232	7·216	Pasture, &c.	282	1·711	Pasture.
233	5·696	Arable.	283	5·014	Houses, gardens, &c.
234	·161	Ornamental ground, house, &c.	284	2·344	Pasture.
			285	2·401	Pasture.

No. on Plan.	Area in Acres.	Remarks.
286	2·801	Pasture.
287	4·206	Arable.
288	2·086	Pasture, &c.
289	1·143	Pasture.
290	3·122	Pasture.
291	3·250	Pasture.
292	3·806	Pasture.
293	·254	Houses, garden, &c.
294	·758	Pasture.
295	·236	Chapel, &c.
296	2·116	Pasture, &c.
297	2·767	Pasture.
298	2·634	Pasture.
299	2·355	Pasture.
300	·328	House, garden, &c.
301	4·291	Brickfield, &c.
302	·526	Houses, garden, &c.
303	1·091	Houses, gardens, &c.
304	5·193	Pasture.
305	2·046	Pasture.
306	·724	Houses, gardens, &c.
	928·339	Area of the numbered portion.
	395·991	Houses, roads, &c. (unnumbered).
	1324·330	Area of the Township.

RECAPITULATION.

1278·311	Land.
22·246	Roads.
1·793	Railway.
21·980	Water.
1324·330	Total area of the Township of Stockport.

The Township of Stockport is entirely within the Parliamentary and Municpal Borough of Stockport.

1456·067	Area of the Parliamentary and Municipal Borough of Stockport, within the Parish of Stockport.

GENERAL RECAPITULATION.

18486·070	Land.
392·230	Roads.
266·437	Railways.
374·668	Water.
19519·405	Area of the Parish of Stockport, exclusive of the detached portions, in the County of Chester.

INDEX TO PLACES

IN THE

PARISH OF STOCKPORT.

COUNTY OF CHESTER.

Name of Place.	No. of Sheet. 6-inch scale.	No. of Sheet. 25·344 in. scale.
Adswoodmount -	XIX.	3
Adshead House -	"	8
Alvanley House -	X.	12
Alma Lodge -	XIX.	3
Alms Houses -	XX.	2
All Saints' Church (Per. Curacy) -	"	6
Alma Terrace -	"	"
Alma Cottage -	"	9
Albion House -	"	11
Albion Mill (Cotton)	"	"
Albert Bleach Works - -	"	15
Andrew Farm -	"	10
Apethorn House -	XI.	5
Apethorn Junction	"	"
Apethorn Mill (Cotton) - -	"	"
Apethornfold -	"	"
Aqueduct House -	"	14
Aqueduct - -	"	"
Aqueduct Mill (Cotton) - -	"	"
Arden Mill (Paper)	X.	8
Arden Hall - -	"	"
Arden - - -	"	12
Ash Cottage -	XIX.	4
Ash Villas - -	XX.	2
Asps - - -	"	10
Arden Bridge -	XI.	5
Backbower - -	"	6
Bankfield House -	"	9
Bankfield Cottages	"	"
Back-o'th'-hill -	"	"
Bardsleyknowl -	"	10
Barrack Hill -	"	13
Bank House -	"	"

Name of Place.	No. of Sheet. 6-inch scale.	No. of Sheet. 25·344 in. scale.
Bank Farm - -	XI.	[illegible]
Barlowfold - -	"	[illegible]
Barton Villa -	XIX.	[illegible]
Batesley - -	"	[illegible]
Battersbay - -	"	[illegible]
Baptist Chapel -	"	[illegible]
Barnfold - -	XX.	[illegible]
Badgersclough -	"	[illegible]
Bankend - -	"	[illegible]
Bankend Cottages	"	[illegible]
Beet Bridge -	X.	[illegible]
Bentslane - -	"	[illegible]
Bents Pit (Disused)	"	[illegible]
Beacom Houses -	XI.	[illegible]
Benfield Clough -	"	[illegible]
Beacom Wood -	"	[illegible]
Beech House -	XIX.	[illegible]
Beech Villas -	XX.	[illegible]
Beamsmoor - -	"	[illegible]
Beatenfield - -	"	[illegible]
Benside - -	"	[illegible]
Bent Cottage -	"	[illegible]
Birches - -	XI.	[illegible]
Birchvale House -	"	[illegible]
Birchvale Farm -	"	[illegible]
Birchenoughfold -	XIX.	[illegible]
Birch Hall - -	"	[illegible]
Black Hill - -	XXIX.	[illegible]
Booth's Well -	XI.	[illegible]
Botany Mill (Woollen) -	"	[illegible]
Boathouse Cottage	"	[illegible]
Bowlacre - -	"	[illegible]
Bottomlock House	"	[illegible]
Bongs - -	XX.	[illegible]
Bowden - -	"	[illegible]
Bottoms Bridge -	"	[illegible]
Booth Cottage -	"	[illegible]

Name of Place.	No. of Sheet. 6-inch scale.	No. of Sheet. 25·344 in. scale.
Bollinhurst Brook	XXIX. XX.	3 14
Brinnington Colliery	X.	12
Brinnington T.P. -	"	"
Bredbury Colliery	"	"
Brinnington Moor	"	"
Brinnington House	"	"
Brinnington Mount	"	"
Bredbury Hall -	"	16
Bredbury T.P. -	"	"
Bredbury Coal Pit	XI.	9
Brookfold - -	"	"
Bredbury Green -	"	13
Brabins Cottage -	"	14
Broombank - -	XIX.	3
Bramhall Mount -	"	"
Brook Terrace -	"	4
Brook House -	"	"
Brown House -	"	"
Brookdale Cottages	"	"
Brookdale -	"	"
Bramhall Lodge -	"	"
Brooklyn Cottage	"	"
Bramhall Lodge -	"	7
Bramhall Grange	"	"
Bramhallmoor -	"	8
Bramhallmoor Cottage - -	"	"
Bramhall Moor -	"	"
Bramhall House -	"	"
Bramhall Hall -	"	11
Bramhallgreen -	"	"
Bramhall Station -	"	"
Bramhall Villas -	"	15
Bramhall - -	"	"
Bridge Farm -	XX.	1
Brabins Hall -	"	2
Brabins House -	"	"
Brabins Lodge -	"	"
Broadoak - -	"	5
Broads - -	"	10
Brunswick Mill (Cotton) - -	"	11
Brinas - -	"	15
Broadhey Hill -	"	"
Broadhey - -	"	"
Butterhouse Green	XI.	9
Burymewick -	"	13
Bunkershill -	XIX.	3
Burymewick Wood	XX.	11

Name of Place.	No. of Sheet. 6-inch scale.	No. of Sheet. 25·344 in. scale.
Bollinhurst Bridge	XXIX.	3
Castlehill - -	X.	8
Castle Hill - -	"	"
Canalbank Cottages	XI.	9
Cage - - -	"	13
Carrington's Mill	XIX.	3
Calegreen Institute	"	"
Cale Green -	"	"
Calegreen - -	"	"
Caxton Place -	"	4
Castle - - -	"	"
Carr Wood - -	"	11
Canal Buildings -	XX.	2
Carringtonbarn -	"	10
Carrbrow - -	"	"
Carr Brow - -	"	"
Canal Saw Mills -	"	11
Canal Foundry (Iron) - -	"	"
Cart House - -	"	15
Carr - - -	"	16
Central House -	XI.	9
Cheethamsfold -	"	5
Cheethamsfields -	"	"
Chapelstreet Cottages - -	"	9
Charltonfold -	"	"
Cheetham Smithy	"	10
Chapels - -	"	"
Cherrytree - -	"	13
Chadkirk - -	"	"
Church Houses -	"	14
Chatsworth Villa -	XIX	3
Charlestown -	"	7
Charlestown Villa	"	"
Christians' Bethel (Free Gospelers)	"	8
Chapel Houses -	"	"
Christians' Refuge (United Methodists) - -	"	"
Chapel - -	"	11
Chipel - -	"	15
Chadkirk Print Works - -	XX.	1
Chapel Houses -	"	2
Chapel House -	"	"
Churchgate Lodge	"	"
Church Cottage -	"	6

Name of Place.	No. of Sheet. 6-inch scale.	No. of Sheet. 25·344 in. scale.
Church Villa -	XX.	10
Clapgate -	X.	16
Cloughgate - -	XI.	6
Clough House -	XX.	5
Cloughside - -	"	11
Clough - -	"	14
Cowhillwood -	XI.	9
Compstall - -	"	14
Compstall Print Works - -	"	"
Compstall Bridge -	"	"
Compstall Mill (Cotton) - -	"	"
Congregational School - -	XX.	2
Congregational Chapel - -	"	"
Compton Place -	"	"
Cotefield - -	"	6
Coalhousefold -	"	11
Cockhead - -	"	14
Corks - - -	"	15
Cock-knoll - -	XXIX.	3
Crookiley Wood -	X.	12
Crookiley - -	"	"
Cronton Lodge -	XIX.	3
Crown Court -	"	8
Crocksonhall -	XX.	1
Crosslane Villa -	"	2
Crescent Row -	"	11
Cromwell House -	"	15
Church (Chapel of Ease) - -	XI.	6
Darklane - -	X.	16
Davenport - -	XIX.	3
Davenport Lodge	"	"
Damery - -	"	11
Dairyground -	"	"
Dairy Farm - -	"	12
Danbank T.P. -	XX.	1
Danebank - -	"	15
Devilstep Well -	XI.	6
Derby Villa -	XIX.	3
Dinglehollow -	XI.	13
Dial - - -	XIX.	4
Dial House - -	"	"
Distaff - - -	"	16
Dishstore - -	XX.	6

Name of Place.	No. of Sheet. 6-inch scale.	No. of Sheet. 25·344 in. scale.
Disleybank Wood	XX.	14
Disley - - -	"	"
Disley Hall - -	"	15
Dodgefold - -	XIX.	4
Dooleylane - -	XX.	1
Doudfield - -	"	6
Dove House -	"	10
Dryhurst Wood -	"	11
Dryhurst - -	"	"
Dryhurst Cottage -	"	15
Drakecar - -	XXIX.	3
East View Terrace	XX.	15
Edmund's Farm -	XI.	10
Episcopal Chapel (Mortuary) -	XIX.	3
Episcopal Chapel -	"	"
Ellybank - -	XX.	15
Etchells - -	"	5
Edgeley Ward -	XIX.	3
Far Clough Farm	XI.	10
Far Benfield -	"	"
Fernbank - -	"	6
Firtree - -	X.	12
Five Houses -	XIX.	4
Firgrove - -	"	12
Firtree Cottage -	XX.	9
Field View - -	"	10
Foxholes - -	XI.	5
Foundling Terrace	"	13
Foggbrook - -	XIX.	4
Fogg Mill (Disused)	"	"
Ford Cottage -	"	12
Fouracre - -	XXIX	3
Flowery Grove -	XIX.	7
Furness House -	XX.	16
Furness Print Works - -	"	"
Furness Vale -	"	"
Geecrossfold	XI.	5
Gerrard's Holow	"	"
Gerrardsfold -	"	"
Gerrard's Well -	"	"
Gerrardswood -	"	"
Gee Cross - -	"	6
Gibraltar Mill (Cotton) - -	"	5

Name of Place.	No. of Sheet. 6-inch scale.	No. of Sheet. 25·344 in. scale.
Gibraltar Bridge -	XI.	5
Gilbertbank Cottages - -	"	9
Gildedhollies -	XIX.	4
Goyt Hall - -	X.	16
Gorehaywood -	XI.	5
Goosehousegreen -	"	9
Gothic - -	"	14
Goyt Cottage -	XX.	6
Grange - -	XI.	"
Gravelbank - -	"	9
Greavefold - -	"	"
Greenlane Mill (Cotton) - -	"	13
Greenfield Cottages	"	"
Greenhill Hall -	"	14
Grove Cottages -	XIX.	8
Greatreddish Wood	"	12
Grundyfold - -	"	"
Greenbank - -	XX.	2
Greenclough -	"	5
Grove Mill (Cotton)	"	11
Guywood Cottages	XI.	13
Guywood - -	"	"
Hangingbank -	"	6
Hatherlow House	"	13
Harrytown Hall -	"	"
Hatherlow - -	"	"
Harrisonbrow -	"	"
Hatherlow Chapel (Independent) -	"	"
Hazelgrove - -	XIX.	8
Hazelgrove - -	"	"
Hatherlow - -	"	"
Hardys - -	"	11
Hazelbank - -	XX.	5
Hawk Green -	"	6
Hagbank - -	"	10
Hague Bridge -	"	11
Hawthorn Cottage	"	15
Heald Wood -	XI.	9
Healdwood House	"	"
Heald - - -	"	"
Heyes - - -	"	14
Hermitage - -	"	"
Heaviley - -	XIX.	3
Heaviley Mill (Cotton) - -	"	"
Heaviley House -	"	"

Name of Place.	No. of Sheet. 6-inch scale.	No. of Sheet. 25·344 in. scale.
Heath House -	XIX.	3
Heald Makers and Doublers Mill -	"	8
Heathwood - -	XX.	2
Highfield - -	X.	16
Highgardens -	XI.	6
Hillside - -	"	"
Higher Higham -	"	"
Hillside - -	"	9
High Hatherlow -	"	13
Highfield - -	"	"
Highfield - -	XIX.	7
Higher Waterside	XX.	1
Hilltop - -	"	"
Higher Danbank -	"	"
Higher Farm -	"	5
Hilltop - -	"	6
Highlane - -	"	9
Higher Farm -	"	"
Highlane Wharf -	"	"
Hillcot - -	"	10
Higgin Clough -	"	11
Higher Waterside	"	"
Hillside - -	"	14
Higher Disley -	"	15
Higher Greenshall	"	"
Higher Stoneridge	"	"
Holly House -	XI.	9
Hollybank -	"	"
Hollywell Cottages	"	"
Holy Innocents Chapel - -	"	"
Hollybank - -	XIX.	3
Holiday Hill -	"	4
Hollymount Lodge	"	"
Holly Cottage -	XX.	2
Hollinsyard - -	"	"
Hollins House -	"	"
Hollins Pit -	"	"
Hollinsgreen -	"	"
Hollins Mill (Cotton)	"	"
Hollies - -	"	"
Hollinwood Place	"	6
Hollinwood Cottages - -	"	14
Hunt Court - -	XI.	6
Huxley - -	XIX.	11
Hyde Road - -	XI.	9
Hyde's Farm -	"	10
Hydebank - -	"	13

Name of Place.	No. of Sheet. 6-inch scale.	No. of Sheet. 25·344 in. scale.
Higherbank House	XIX.	11
Hollow - -	X.	8
Independent Chapel	XI.	9
Ivy Cottage -	"	10
Ivy Cottage -	XIX.	8
Ivy Cottage -	"	"
Ivy House - -	XX.	1
Jasmine Cottages	XI.	5
Jacksonslane -	XIX.	12
Jacksonsedge -	XX.	10
Keg - -	XI.	"
Kitt's Moss -	XIX.	15
King Pit (Coal) -	XX.	9
Kiln House - -	"	11
Kiln Knoll - -	"	15
Knathole - -	"	11
Knathole Wood -	"	"
Knottfold - -	XI.	5
Laurel Mount -	X.	12
Lane-ends - -	XI.	9
Lady Brook -	XIX.	11
Ladythorn - -	"	15
Lane-ends - -	XX.	"
Leyhey Cottage -	XI.	14
Leyhey Wood -	XX.	2
Leyhey - -	"	"
Leecot - -	"	10
Leathers - -	XXIX.	3
Lingard - -	X.	12
Lillybank Cottage	XI.	6
Litchfield Cottages	XIX.	3
Lisburne House -	"	4
Linney's Tenement	"	7
Littlewoodend -	XX.	10
Lightalders - -	"	"
Lower Higham -	XI.	6
Longside Cottage	"	9
Lowtop - -	"	"
Lowerbank -	"	"
Lousythorn - -	"	"
Long Alders Wood	"	10
Low Hatherlow -	"	13
Lockwoodfold -	XIX.	3
Lower Waterside -	"	4
Lowndesbarn -	"	"
Lower Danbank -	XX.	1

Name of Place.	No. of Sheet. 6-inch scale.	No. of Sheet. 25·344 in. scale.
Lower Marple -	XX.	2
Lower-ridge -	"	6
Lower Greenshall	"	15
Lower Stoneridge	"	[illegible]
Longside - -	"	[illegible]
London and North Western Railway (Stockport and Whaley Bridge Branch) -	" XIX.	" 12
London and North Western Railway (Stockport and Macclesfield Branch) - -	"	11, 1[illegible]
Lumb - -	"	15
Lum House - -	XX.	5
Lumberhey - -	"	10
Lyme View - -	XIX.	3
Lygon Place -	"	[illegible]
Lyme View - -	"	8
Lyme Cottage -	XX.	10
Lyme Villas -	"	14
Loftytop - -	XI.	6
Manor House -	X.	12
Maycroft - -	"	[illegible]
Manchester, Sheffield, and Midland Railway - -	XI.	13
Manchester, Sheffield, and Lincoln Railway - -	X.	12
Manor House -	"	3
Marple Dale -	"	15
Marpledale - -	"	[illegible]
Marple Wharf Junction - -	"	14
Malakoff Tower -	XIX.	4
Marple View -	"	8
Marple Hall -	XX.	1
Marslandfold -	"	[illegible]
Marple Wood -	"	1[illegible]
Marple Brook -	"	1
Manor House -	"	[illegible]
Marple Locks -	"	[illegible]
Marple Station -	"	[illegible]
Marple Bridge -	"	[illegible]
Marple Mill (Corn)	"	[illegible]
Marple Limekilns	"	[illegible]

Name of Place.	No. of Sheet. 6-inch scale.	No. of Sheet. 25·344 in. scale.
Marple - -	XX.	2
Manchester, Sheffield, and Lincoln Railway (Macclesfield, Bollington, and Marple Branch) - -	"	5
Marpleridge -	"	6
Mackenzie House	"	"
Marsden House -	"	9
Macclesfield Canal	"	10
Mechanics' Institute	XIX.	8
Melbourne Villa -	XX.	14
Middle - -	X.	16
Mill-lane - -	XI.	9
Mill-lane Cottages	"	"
Mile-end Nursery	XIX.	3
Mile-end - -	"	4
Mile-end - -	"	3
Mile-end Hall -	"	4
Mill Bridge - -	"	11
Millbank - -	"	12
Mineral Mill -	XX.	2
Mill-lane - -	"	9
Middlewood Pit (Coal) - -	"	"
Middle Wood -	"	"
Moorfield Cottage	X.	12
Mountpleasant House - -	XI.	6
Mountpleasant -	"	"
Mountpleasant -	"	9
Moseacre - -	"	10
Mortinfold - -	"	"
Mortin Clough -	"	"
Mountpleasant -	"	14
Moscow Hall -	XIX.	7
Mount Pleasant -	"	8
Mosspits - -	"	12
Mountpleasant -	XX.	1
Moat - - -	"	5
Moult Wood -	"	"
Mountpleasant -	"	6
Mountpleasant Sunday School -	"	"
Moorsfold - -	"	14
Mountpleasant -	"	15
Mowhole - -	"	"
Moorwood - -	"	"
Mather Clough -	XXIX.	3

Name of Place.	No. of Sheet. 6-inch scale.	No. of Sheet. 25·344 in. scale.
National School (Boys and Girls)	XI.	9
National School (Boys and Girls)	"	13
Nangreaves - -	XIX.	4
National School -	"	8
Nab - - -	XX.	1
Nabtop - -	"	"
National School -	"	2
National School -	"	9
National School -	"	14
New Houses -	XI.	9
Needham's Farm -	"	10
Near Cloughside -	"	"
Near Benfield -	"	"
New House - -	"	14
Needwood Villa -	XIX.	3
New House - -	"	7
Newbarn - -	"	11
Newtown Buildings	XX.	"
Newtown - -	"	"
New Mills Station	"	15
Norfolk Villa -	XIX.	8
Norburymoor -	"	12
Norbury Moor -	"	"
Norbury Hall -	"	"
Norbury T.P. -	"	"
Norbury Bridge -	"	"
Norbury Smithy -	XX.	2
NorburyMill (Corn)	"	9
Norbury Colliery -	"	"
Norbury Hollow -	"	"
Norbury Brook -	"	"
Nursery View -	XIX.	3
Oak Mount - -	XI.	9
Oakwood - -	"	13
Oakwood Cottage	"	"
Oakwood Mill (Cotton) - -	"	"
Oakwood Cottages	"	"
Oakwood Hall -	"	"
Oak Villa - -	"	14
Oakfield House -	XIX.	3
Oakfield - -	"	"
Oaklands - -	"	4
Oak House - -	"	8
Oak Terrace -	"	"
Oak Cottage -	"	15
Oakbank - -	"	"

Name of Place.	No. of Sheet. 6-inch scale.	No. of Sheet. 25·344 in. scale.
Oakley - -	XX.	2
Oakwood Cottages	"	11
Ochreley Hall -	"	5
Ochreley Brook -	"	"
Offerton T.P. -	XIX.	4
Offertonfold - -	"	"
Offerton Hall -	"	"
Offertongreen -	XX.	1
Offertonmount -	"	"
Oldthatch - -	"	6
Oldclough - -	"	"
Oldhousefold -	XI.	13
Orangetree Farm -	"	"
Orangetree House	"	"
Orford House -	XX.	10
Otterspool Bridge	"	1
Ox Hey - -	"	9
Oxhey Farm -	"	"
Parsonage - -	XI.	5
Parsonage - -	"	9
Parsonage - -	"	13
Parkview - -	"	"
Parsonage - -	"	"
Paradise Cottages	"	14
Parsonage - -	"	"
Patch - - -	XIX.	15
Park View - -	XX.	5
Parsonage - -	"	6
Parsonage - -	"	10
Parsonage - -	"	14
Peartree - -	X.	16
Peel Cottage -	XIX.	3
Peartree - -	"	4
Pepperstreet -	"	12
Peacefield - -	XX.	1
Peer-res - -	"	10
Peak Forest Canal	XI.	13
Piper's Clough -	"	16
Pinfold - -	"	9
Pipe House - -	XX.	6
Plum Cottage -	XIX.	12
Pollett - -	X.	"
Pott - - -	"	"
Polebank Cottages	XI.	5
Polebank House -	"	"
Poleacre - -	"	"
Portjackson - -	"	13
Portjackson Mill (Hat) - -	"	"

Name of Place.	No. of Sheet. 6-inch scale.	No. of Sheet. 25·344 in. scale.
Pownallgreen -	XIX.	11
Pownall Hall -	"	"
Posset Bridge -	XX.	2
Pottahey Clough -	"	15
Pottahey - -	"	"
Prospect Villa -	XI.	6
Primitive Methodist Chapel -	"	9
Primitive Methodist Chapel -	XX.	2
Priestfield - -	"	6
Prospecthill -	"	15
Quarry - -	XI.	13
Ralphfold - -	"	6
Radcliff-fold -	"	10
Redbrow Wood -	"	14
Redmoorlane -	XX.	15
Rhode House -	"	6
Rhode Mill (Cotton)	"	"
River Tame -	X.	11
Ridd Wood - -	XI.	10
River Etherow -	"	14
Ridge - - -	XX.	1
River Goyt - -	"	2, 11
Ridge-end - -	"	6
Ridge-endfold -	"	"
Roman Road -	XI.	9
Rose Cottage -	"	6
Rosebank Villa -	"	"
Romiley - -	"	13
Rose Villa - -	XIX.	4
Rose Cottage -	"	15
Rosehill Station -	XX.	1
Rosehill House -	"	"
Rose Cottage -	"	2
Robinhood Pool -	"	9
Roach-hey Wood	"	11
Rose Villas - -	"	14
Rocks - - -	XXIX.	3
Rushfield Cottage	XI.	6
Rydeacre House -	"	14
Salterslane - -	"	9
Sandylane Cottage	"	13
Shepley House -	XIX.	12
Shores - -	XX.	9
Shady Oak - -	"	11

Name of Place.	No. of Sheet. 6-inch scale.	No. of Sheet. 25·344 in. scale.
Shadyoak - -	XX.	1
Shadyoak - -	"	15
Shrigleypottahey -	"	"
Siddal House -	XIX.	"
Site of Roman Road - -	"	"
Site of Cross -	XI.	6
Site of Hyde Chapel - -	"	"
Smithyfold - -	"	"
Southwood Cottage	XIX.	8
Springbank - -	XI.	9
Springbank House	"	"
Spring Wood -	"	10
Springwood -	"	"
Springwood Cottages - -	"	"
Springwood Hall -	"	14
Spindle Works -	XIX.	8
Spring Vale -	"	"
Springfield - -	XX.	2
Springmount -	"	"
Springfield - -	"	"
Springbank -	"	"
Springfield - -	"	5
Springfield - -	"	6
Spout Houses -	"	"
Springwater Mill (Disused) -	"	10
Springfield Villa -	"	15
Spencer Hall -	"	"
Strines - -	X.	8
St. Paul's School -	XI.	6
Star Mill (Corn) -	"	9
St. Mark's Church (Vicarage) -	"	"
St. Chad's Church (Per. Curacy) -	"	13
St. Chad's Chapel	"	"
St. Paul's Church (Vicarage) -	"	14
Stockport Borough Cemetery - -	XIX.	3
Stanley Villa -	"	"
Stockport Little Moor - -	"	4
Stockport Great Moor - -	"	4, 8
Steppinghill -	"	8
Stockportmoor T.P.	XIX.	8
St. Thomas's Church (Per. Curacy) -	"	"
Stone House -	XX.	2
St. Martin's Church	"	"
Stanleyhall Wood	"	10
St. Thomas's Church (Curacy) - -	"	"
Stanley Hall -	"	"
Stoneridge - -	"	14
St. Mary's Church (Per. Curacy) -	"	"
Stockport Reservoir	"	"
Sugarfield Spout -	XI.	5
Sundial - -	XIX.	4
Sunny Mount -	"	8
Sunnybank - -	XX.	2
Sunnybank - -	"	11
Sweaborg Terrace	XIX.	8
Sycamore Mount -	XX.	2
Slack Hall - -	"	10
Tannery - -	"	2
Tasmania Cottage	XIX.	3
Thorntree - -	XI.	9
The Hollies -	XIX.	4
Throstlegrove -	XX.	1
Threaphurst -	"	9
Threaphurst Cottage - -	"	"
Timperley - -	X.	12
Thistleyfield -	XI.	5
Tingshutts - -	"	13
Top-o'th'-hill -	"	9
Torkington House	XIX.	8
Torkington Lodge	"	"
Torkington -	XX.	1
Torkington Wood	"	1, 5
Torkington Brook	"	1
Toplock - -	"	2
Torkington Hall -	"	5
Torvale Mill (Cotton) - -	"	11
Torvale - -	"	"
Trianan Mill (Cotton) - -	XI.	5
Treacle Hill -	"	6
Turf-field Cottages	XIX.	8
Turncliff Wood -	XI. XX.	13 1

Name of Place.	No. of Sheet. 6-inch scale.	No. of Sheet. 25·344 in. scale.
Turflee - -	XX.	10
Unitarian Chapel -	XI.	5
Upper Castle -	"	6
Victoria Works (Cork) - -	"	"
Vicarage - -	"	9
Victoria Mill -	"	14
Viaduct - -	"	"
Vine Cottage -	XIX.	4
Victoria Mill (Cotton) - -	XX.	11
Victoria Cottage -	"	15
Ward's Mill (Hat)	X.	12
Wateringtrough -	XI.	6
Walter's Well -	"	"
Waterfall Cottages	"	13
Waterloo - -	"	14
Watermeetings -	"	"
Watermeeting Cottage - -	"	"
Warrens Court -	XIX.	8
Wallbank - -	"	11
Walnut-tree - -	"	12
Warren Wood -	XX.	1
Waterside - -	"	11
Waterside Mill (Cotton) - -	"	"
Wesleyan Methodist Chapel and School - -	XI.	6
Werneth Brow -	"	"
Werneth Lodge -	"	"
Werneth House -	"	9
Wernethlow Cottages - -	"	"
Werneth Low -	"	10
Werneth Hall -	"	"
Weirhead - -	"	"
Wisefield House -	"	13
Wesleyan Methodist Chapel -	"	"
Wesleyan Methodist Chapel and School - -	"	14
Wesleyan Methodist Chapel -	XIX.	11
Wesleyan Chapel -	XX.	2
West Tower -	XX.	6
Wibbersley Hall -	"	10
Wesleyan Chapel -	"	11
Wesleyan Methodist Chapel -	"	15
Whitebank House	X.	12
Wharf Cottage -	XI.	9
White Houses -	XIX.	4
White House -	XX.	5
Wicken - -	XI.	10
Willow Cottage -	XIX.	3
Wilds - - -	"	8
Willow Cottages -	XX.	2
Windlehurstfold -	"	5
Windlehurst -	"	9
Windlehurst House	"	10
Windlehurst Mill (Cotton) - -	"	"
Widowhurst -	"	"
Willow House -	"	15
Woodbank - -	X.	16
Woodlands - -	"	"
Woodbank Farm -	"	"
Woodfield - -	XI.	5
Wood Wells -	"	"
Wood Mill (Woollen) -	"	9
Wood Cottages -	"	"
Woodley House -	"	"
Woodley Mill (Cotton) - -	"	"
Woodley Junction	"	"
Woodley - -	"	"
Wood Cottage -	XIX.	4
WoodsmoorCrossing	"	8
Woods Moor -	"	7, 8
Woodsmoor - -	"	8
Woodbank Cottage	"	15
Wood Farm -	XX.	1
Wood Cottage -	"	"
Woodville - -	"	"
Woodville Lodge -	"	2
Woodfield - -	"	6
Wood Cottage	"	"
Woodend - -	"	11
Woodend Mill (Cotton) - -	"	"
Woodend Bridge -	"	"
Woodside Mill -	"	"

Name of Place.	No. of Sheet.		Name of Place.	No. of Sheet.	
	6-inch scale.	25·344 in. scale.		6-inch scale.	25·344 in. scale.
Warkmoor Mill (Cotton) - -	XX.	11	Yewtree - -	X.	12
Woodbank House	"	14	Yewtree Cottages	XI.	10
Woodfield - -	"	15	Yewtree - -	XIX.	7
Wrigley Square -	XI.	6	Yewtree Farm -	XX.	1
Wyche Well -	"	5	Yewtree Farm -	"	"
Werneth Brook -	"	2	Yewtree Farm -	"	9

LONDON:
Printed by George Edward Eyre and William Spottiswoode,
Printers to the Queen's most Excellent Majesty.
For Her Majesty's Stationery Office.

DEPÔTS FOR THE SALE OF ORDNANCE MAPS, &c.

ENGLAND AND WALES.

1, Saint Martin's Place, Charing Cross—LONDON.

SCOTLAND.

Ordnance Survey Office, Post-office Buildings—EDINBURGH.

IRELAND.

Ordnance Survey Office, Phœnix Park—DUBLIN.

ORDNANCE SURVEY OF ENGLAND.

BOOK OF REFERENCE TO THE PLAN

OF THE

PARISH OF STOCKPORT

(DETACHED Nos. 1, 2, AND 3),

(HUNDRED OF MACCLESFIELD,)

IN THE

COUNTY OF CHESTER,

CONTAINING 1593·135 ACRES.

MAJOR-GENERAL SIR HENRY JAMES, R.E., F.R.S., F.G.S., &c.,

DIRECTOR-GENERAL OF THE ORDNANCE SURVEY.

LONDON:

PRINTED BY GEORGE E. EYRE AND WILLIAM SPOTTISWOODE,

PRINTERS TO THE QUEEN'S MOST EXCELLENT MAJESTY.

FOR HER MAJESTY'S STATIONERY OFFICE.

1874.

Price One Shilling.

ORDNANCE SURVEY OF ENGLAND.

BOOK OF REFERENCE TO THE PLAN

OF THE

PARISH OF STOCKPORT

(DETACHED Nos. 1, 2, AND 3),

(HUNDRED OF MACCLESFIELD,)

IN THE

COUNTY OF CHESTER,

CONTAINING 1593·135 ACRES.

MAJOR-GENERAL SIR HENRY JAMES, R.E., F.R.S., F.G.S., &c.,

DIRECTOR-GENERAL OF THE ORDNANCE SURVEY.

LONDON:

PRINTED BY GEORGE E. EYRE AND WILLIAM SPOTTISWOODE,

PRINTERS TO THE QUEEN'S MOST EXCELLENT MAJESTY.

FOR HER MAJESTY'S STATIONERY OFFICE.

1874.

Price One Shilling.

[7142.—80—10/74.]

ORDNANCE SURVEY OF ENGLAND

PARISH OF STOCKPORT *(Det. Nos. 1, 2 & 3)*

CHESHIRE

INDEX TO THE SHEETS

Published on the Scale of $\frac{1}{2500}$ *or 25·344 Inches to a Mile*

EXPLANATORY REMARKS.

The scale of the Parish Plans is the 1-2500th of the actual length on the ground, and is equal to 25·344 inches to a mile, or 3·157 chains to an inch, which is very approximately equal to one square inch to one acre, the square of 1·0018 inch being equal to one acre.

The length of each sheet is 1½ miles, and the width 1 mile, the area of each sheet is therefore 960 acres.

Each enclosure has a reference number to the area which is given in this Book.

The Braces (ʃ) on the plans are to indicate that the spaces so braced are included under the same reference number.

The Altitudes in feet above the Mean Level of the Sea are written thus—31·4.

The Scale of the Plans of the County is 6 inches to a mile, and each sheet contains the same area as 16 sheets of the Parish Plans. There is therefore a double reference number to each sheet, as VI. 9., the Roman Numerals referring to the County Plans, the Arabic Figures to the Parish Plans.

The dimensions of the sheets on the Six-inch scale being four miles by six miles the area is twenty-four square miles, equal to 15,360 acres.

The following are the characters employed on the Ordnance Plans on the Scales of 1-2500, and 6 inches to a mile :—

County Names	C	Hundreds or Wards	W
Parishes	P	Townships	T
Extra Parochial	E	Division of Townships	T

Antiquities ..... { ROMAN / Druidical or Saxon / Norman or Subsequent

The descriptions of the boundaries are shown by the following initials :—

Centre of Stream	*C.S.*	Centre of Fence	*C.F.*
Centre of Road	*C.R.*	Top of Cop	*T.C.*
Side of Stream or Drain ...	*S.S.* or *S.D.*	Centre of Wall	*C.W.*
Root of Hedge	*R.H.*	Defaced	*Def.*
Face of Wall	*F.W.*	Track of Stream	*T.S.*

Undefined ..... *Und.*

Where a change occurs in the boundaries, the symbol [o—o] is used to show the part at which the change takes place.

N.B.—To convert Decimal Fractions of an Acre into Roods and Perches, multiply the decimal first by 4 and then by 40, preserving the same number of decimals in the product.

Examples—

	Acres.		Acres.
	633·357		527·013
	4		4
	1·428		·052
	40		40
A. R. P.	17·120	A. R. P.	2·080
633 1 17		527 0 2	

TABLE

FOR CONVERTING DECIMAL PARTS OF AN ACRE INTO ROODS AND PERCHES.

Perch.	0 Rood.	1 Rood.	2 Roods.	3 Roods.	Perch.	0 Rood.	1 Rood.	2 Roods.	3 Roods.
0	·000	·250	·500	·750	21	·131	·381	·631	·881
1	·006	·256	·506	·756	22	.137	·387	·637	·887
2	·012	·262	·512	·762	23	·144	·394	·644	·894
3	·019	·269	·519	·769	24	·150	·400	·650	·900
4	·025	·275	·525	·775	25	·156	·406	·656	·906
5	·031	·281	·531	·781	26	·162	·412	·662	·912
6	·037	·287	·537	·787	27	·169	·419	·669	·919
7	·044	·294	·544	·794	28	·175	·425	·675	·925
8	·050	·300	·550	·800	29	·181	·431	·681	·931
9	·056	·306	·556	·806	30	·187	·437	·687	·937
10	·062	·312	·562	·812	31	·194	·444	·694	·944
11	·069	·319	·569	·819	32	·200	·450	·700	·950
12	·075	·325	·575	·825	33	·209	·456	·706	·956
13	·081	·331	·581	.831	34	·212	·462	·712	·962
14	·087	·337	·587	·837	35	·216	·469	·719	·969
15	·094	·344	·594	·844	36	·225	·475	·725	·975
16	·100	·350	·600	·850	37	·231	·481	·731	·981
17	·106	·356	·606	·856	38	·237	·487	·737	·987
18	·112	·362	·612	·862	39	·244	·494	·744	·994
19	·119	·369	·619	·869	40	·250	·500	·750	1·000
20	·125	·375	·625	·875					

PARISH OF STOCKPORT
(DETACHED, Nos. 1, 2, and 3),

IN THE

COUNTY OF CHESTER—(EASTERN DIVISION).

HUNDRED OF MACCLESFIELD.

No. on Plan.	Area in Acres.	Remarks.
		PARISH OF STOCKPORT (DETACHED, No. 1).
		TOWNSHIP OF STOCKPORT ETCHELLS.
1	14·011	Pasture, &c.
2	1·790	Pasture.
3	5·166	Pasture.
4	·478	Pasture.
5	4·766	Pasture, &c.
6	3·303	River (part of).
7	2·910	Pasture.
8	4·126	Pasture, &c.
9	2·814	Pasture, &c.
10	2·042	Arable.
11	1·986	Pasture.
12	4·957	Pasture.
13	4·160	Arable.
14	4·392	Pasture.
14a	·346	Stream (part of).
15	2·956	Pasture.
16	3·211	Pasture.
17	10·897	Pasture.
18	·662	Hospital.
19	3·686	Pasture.
20	1·660	Road.
21	10·204	Pasture.
22	3·520	Pasture.
23	10·385	Railway (part of).
24	4·176	Pasture.
25	9·310	Railway.
26	7·527	Pasture, &c.
26a	9·071	Arable, &c.
27	·164	Wood.
28	6·441	Pasture, &c.
29	3·945	Pasture.
30	·926	Pasture.
31	1·980	Pasture.
32	4·586	Pasture.
33	4·642	Pasture.
34	3·659	Pasture.
35	4·026	Pasture.
36	·384	Wood.
37	1·724	Pasture.
38	·915	Pasture.
39	1·187	Pasture.
40	·631	Rough pasture, &c.
41	·703	Road.
42	·548	Arable.
43	·951	Pasture.
44	7·066	Arable.
45	2·261	Arable.
46	6·421	Arable.
47	5·574	Arable, &c.
48	6·268	Pasture.
49	2·741	Arable.
50	6·909	Pasture.
51	3·223	Arable.
52	6·399	Pasture.
53	3·602	Pasture.
54	6·457	Brickfield, houses, &c.
55	·135	Pond.
56	5·253	Pasture.
57	2·141	Pasture.
58	1·580	Pasture, &c.
59	2·966	Pasture, &c.
60	2·513	Pasture, &c.
61	2·945	Ornamental pasture, &c.
62	·145	Wood.
63	4·577	Pasture.
64	6·468	Arable.
65	2·966	Road.
66	·930	Orchard.
67	·325	Houses, garden, &c.
68	6·522	Arable.
69	·479	Road.
70	·881	Arable and garden.
71	1·291	Pasture.

No. on Plan.	Area in Acres.	Remarks.	No. on Plan.	Area in Acres.	Remarks.
72	8·439	Houses, yards, gardens, &c.	116	·726	Pasture.
			117	3·957	Pasture, &c.
73	4·303	Arable.	118	2·838	Pasture.
74	4·181	Pasture.	119	1·331	Pasture.
75	2·566	Houses, gardens, &c.	120	3·702	Arable.
76	1·235	Road.	121	10·064	Pasture, &c.
77	·576	Houses and gardens.	122	5·292	Arable.
78	1·011	Pasture, &c.	123	2·819	Pasture.
79	7·945	Pasture, &c.	124	3·632	Arable.
80	1·401	Houses, gardens, &c.	125	·378	Pasture.
81	·870	Road.	126	1·002	Pasture.
82	1·800	Houses, gardens, &c.	127	·241	Road.
83	6·072	Arable.	128	3·817	Pasture.
84	6·906	Arable.	129	5·817	Pasture.
85	2·015	Pasture.	130	14·910	Arable.
86	4·991	Pasture.	131	4·663	Arable.
87	5·349	Arable.	132	6·796	Pasture.
88	1·193	Garden.	133	7·445	Pasture, &c.
89	2·311	Arable.	134	5·349	Pasture.
90	·690	Houses, &c.	135	4·714	Pasture.
91	1·711	Pasture.	136	1·817	Arable.
92	2·409	Pasture.	137	1·713	Pasture.
93	1·307	Orchard, &c.	138	6·745	Pasture.
94	1·029	Houses, yards, &c.	139	12·556	Pasture.
95	5·580	Pasture.	140	5·570	Arable.
96	3·285	Pasture.	141	11·362	Arable, &c.
97	4·339	Pasture.	142	·196	Stackyard.
98	3·363	Pasture.	143	13·807	Pasture.
99	5·497	Pasture.	144	8·498	Arable.
100	1·976	Pasture.	145	17·218	Arable.
101	·315	House, garden, and yard.	146	·889	Road.
			147	12·789	Pasture.
102	·763	Houses, garden, and yards.	148	10·143	Pasture.
			149	·103	Stackyard.
103	2·343	Arable.	150	19·178	Pasture.
104	7·715	Pasture.	151	·696	Wood.
105	·301	Road.	152	5·741	Pasture.
106	1·062	Houses and gardens.	153	1·069	Pasture.
107	·586	Pasture.	154	3·478	Pasture.
107a	·276	Stream (part of).	155	3·960	Pasture, &c.
108	2·483	Pasture.	156	1·506	Houses, gardens, and yards.
109	·115	Road (part of).			
110	1·879	Pasture.	157	·212	Wood.
110a	·050	Stream (part of).	158	·486	Wood.
111	3·823	Ornamental ground, house, &c.	159	2·478	Pasture.
			160	2·106	Pasture.
112	1·715	Houses, yards, garden, &c.	161	6·804	Pasture.
			162	·383	Garden.
113	3·995	Pasture, &c.	163	1·027	Houses, road, gardens, &c.
114	5·334	Pasture, &c.			
115	6·298	Pasture, &c.	164	1·039	Orchard, &c.

No. on Plan.	Area in Acres.	Remarks.	No. on Plan.	Area in Acres.	Remarks.
165	8·039	Pasture.	212	·684	Houses, gardens, and grass.
166	·514	Houses, garden, and yard.	213	·344	Road.
167	1·363	Orchard.	214	3·094	Pasture.
168	4·922	Road.	215	7·228	Pasture.
169	·456	Wood, &c.	216	·094	Pond.
170	4·736	Pasture.	217	·350	Wood.
171	·736	Pasture.	218	·354	Houses and garden.
172	·577	Orchard.	219	7·721	Pasture.
173	·802	Houses and yards.	220	2·508	Brickfield.
174	·467	Pond.	221	·305	Ponds.
175	2·604	Houses, ornamental ground, &c.	222	1·875	Pasture.
			223	·247	Garden.
176	·810	Garden.	224	4·609	Wood.
177	·384	Orchard.	225	9·731	Arable, &c.
178	6·825	Pasture, &c.	226	5·117	Road.
179	·302	Pond.	227	·113	Wood.
180	8·166	Pasture, &c.	228	7·945	Pasture.
181	1·222	Pasture.	229	13·185	Pasture, &c.
182	·215	Grass.	230	6·012	Arable, &c.
183	1·856	Pasture.	231	6·913	Pasture.
184	1·523	Pasture.	232	5·435	Arable.
185	·412	Pond.	233	·095	Pond.
186	3·837	Pasture, &c.	234	4·071	Arable.
187	4·161	Pasture.	235	3·853	Arable.
188	6·674	Pasture.	236	3·274	Pasture.
189	3·516	Pasture.	237	6·185	Arable.
190	2·216	Arable.	238	9·068	Pasture, &c.
191	5·191	Pasture.	239	2·607	Pasture.
192	5·166	Pasture.	240	·441	Road.
193	4·937	Pasture.	241	·602	House and garden.
194	1·397	Pasture.	242	1·965	Pasture, &c.
195	2·692	Pasture.	243	1·375	Pasture.
196	5·040	Pasture.	244	9·901	Pasture.
197	5·236	Pasture.	245	·206	Pond.
198	2·943	Pasture.	246	9·370	Pasture.
199	1·861	Pasture.	247	·254	Ponds.
200	·652	Pasture.	248	10·321	Pasture.
201	·094	Pond.	249	6·039	Pasture, &c.
202	·917	Houses, yards, garden, and road.	250	8·786	Pasture, &c.
			251	·332	Ponds.
203	·726	Pasture.	252	14·575	Pasture, &c.
204	·344	Pasture.	253	8·628	Pasture, &c.
205	1·655	Pasture.	254	9·286	Pasture, &c.
206	1·945	Houses, yard, gardens, &c.	255	4·459	Pasture.
			256	5·235	Pasture, &c.
207	·139	Pond.	257	2·685	Pasture.
208	7·749	Pasture and house.	258	3·016	Pasture.
209	4·361	Pasture.	259	5·474	Pasture, &c.
210	·101	Pond.	260	·327	Chapel and grass.
211	3·178	Arable.	261	2·788	Pasture, &c.

No. on Plan.	Area in Acres.	Remarks.	No. on Plan.	Area in Acres.	Remarks.
262	2·040	Pasture.	307	1·897	Pasture.
263	·672	House, yards, pasture, &c.	308	2·014	Pasture.
			309	4·434	Pasture, &c.
264	·645	Pasture.	310	3·831	Pasture, &c.
265	2·370	Pasture.	311	·601	Houses, garden, &c.
266	5·784	Houses and ornamental pasture.	312	3·326	Pasture.
			313	2·652	Pasture, &c.
267	8·243	Pasture.	314	3·227	Pasture, &c.
268	2·850	Ornamental ground, &c.	315	·553	Pasture.
			316	2·026	Road.
269	·804	Houses, gardens, &c.	317	1·250	Houses, gardens, orchard, &c.
270	1·167	Arable.			
271	·361	Garden.	318	·971	Pasture.
272	·159	Road.	319	4·472	Pasture.
273	·879	Arable.	320	14·966	Pasture.
274	5·020	Pasture.	321	1·559	Houses, ornamental ground, yard, &c.
275	7·767	Pasture.			
276	5·732	Pasture.	322	9·653	Arable.
277	1·536	Houses, yards, gardens, &c.	323	·734	Houses and gardens.
			324	·340	Orchard.
278	4·949	Pasture.	325	1·128	Houses, yards, garden, and arable.
279	10·620	Arable.			
280	7·167	Pasture, &c.	326	·346	Garden and pasture.
281	3·388	Pasture.	327	·447	Orchard.
282	3·336	Pasture, &c.	328	9·658	Pasture, &c.
283	3·193	Pasture.	329	8·631	Pasture, &c.
284	13·450	Pasture.	330	13·898	Pasture, &c.
285	10·711	Lunatic Asylum and grounds.	331	·285	Garden.
			332	10·208	Pasture.
286	2·978	Ornamental pasture.	333	3·251	Pasture.
287	8·655	Ornamental pasture.	334	3·665	Arable.
288	·181	Wood.	335	4·689	Pasture.
289	1·544	Pasture.	336	2·860	Arable.
290	1·151	Houses and yards.	337	·147	Wood and pond.
291	1·954	Garden.	338	5·404	Pasture.
292	3·126	Pasture, &c.	339	4·788	Pasture.
293	·335	Houses, garden, and yard.	340	1·414	Houses, yard, road, garden, &c.
294	·713	Pasture.	341	10·604	Arable.
295	1·776	Pasture.	342	7·847	Pasture.
296	·109	Pasture.	343	3·388	Pasture, &c.
297	·199	Road.	344	3·665	Pasture.
298	·615	Houses, garden, and pasture.	345	6·892	Arable, &c.
			346	16·699	Pasture.
299	1·201	Pasture.	347	9·641	Arable.
300	3·820	Pasture.	348	8·329	Pasture.
301	2·771	Pasture.	349	7·038	Pasture.
302	2·135	Pasture.	350	8·152	Pasture.
303	·298	House and garden.	351	5·185	Arable.
304	5·303	Pasture.	352	3·794	Pasture, &c.
305	·093	Arable.	353	4·725	Pasture, &c.
306	3·898	Road.	354	5·368	Pasture.

No. on Plan.	Area in Acres.	Remarks.
355	·100	Pond.
356	4·233	Pasture.
357	·935	Arable.
358	·666	Orchard.
359	·440	Houses, yard, garden, &c.
360	1·035	Orchard, &c.
361	5·435	Pasture.
362	3·673	Arable.
363	5·764	Arable.
364	2·002	Arable.
365	1·856	Pasture.
366	6·077	Pasture, &c.
367	·066	Road (part of).
368	1·195	Pasture.
369	1·245	Pasture.
370	·913	Houses, road, orchards, &c.
371	5·206	Pasture.
372	7·245	Pasture.
373	·215	House and garden.
374	9·061	Pasture.
375	·111	Pond.
376	·880	Pasture.
377	·336	House and garden.
378	1·175	Pasture and garden.
379	3·576	Roads.
380	3·963	Pasture.
381	1·229	House, yard, garden, &c.
382	3·027	Pasture.
383	·207	Road.
384	6·365	Pasture.
385	3·726	Pasture, &c.
386	7·290	Arable, &c.
387	·138	Ponds.
388	4·166	Pasture, &c.
389	·898	House, garden, and pasture.
390	·469	Houses, gardens, and road.
391	·487	Arable, &c.
392	7·375	Pasture.
393	2·672	Pasture, &c.
394	8·543	Pasture, &c.
395	3·381	Pasture.
396	1·327	Houses, gardens, orchards, &c.
397	5·386	Pasture, &c.
398	·255	Arable.
399	7·539	Pasture.
400	8·449	Arable.
401	1·610	Arable.
402	·196	House and yards.
403	·426	Houses and gardens.
404	7·294	Road (part of).
405	·941	Pasture.
406	·342	Houses and garden.
407	·511	Houses, garden, and yard.
408	·336	Houses and gardens.
409	·195	Building ground.
410	·289	Wood.
411	1·371	Wood.
412	·253	Pasture.
413	3·507	Arable.
414	·458	Road.
415	·306	Wood.
416	·306	Garden.
417	3·719	Pasture.
418	1·124	Houses, garden, and yards.
419	·160	Chapel and grass.
420	7·347	Pasture.
421	4·902	Arable.
422	2·478	Pasture, &c.
423	·214	House and gardens.
424	11·411	Pasture, &c.
425	·569	Wood, &c.
426	5·314	Pasture.
427	·163	House and garden.
428	6·165	Arable.
429	·506	Pasture.
430	1·799	Pasture.
431	·531	Houses, garden, and yard.
432	·344	Orchard.
	1571·937	

RECAPITULATION.

1506·816	Land.
38·166	Roads.
19·695	Railways.
7·260	Water.
1571·937	Area of the Township of Stockport Etchells—Parish of Stockport (Detached, No. 1).

No. on Plan.	Area in Acres.	Remarks.
		PARISH OF STOCKPORT (DETACHED, No. 2).
		TOWNSHIP OF NORTHENDEN ETCHELLS (PART OF).
	5·355	Arable.
	5·355	Area of the Township of Northenden Etchells (part of)—Parish of Stockport (Detached, No. 2).
		PARISH OF STOCKPORT (DETACHED, No. 3).
		TOWNSHIP OF BRAMHALL (DETACHED).
1	2·786	Pasture, &c.
2	·373	Road (part of).
3	·760	Pasture.
4	·657	Houses, gardens, and yards.
5	4·415	Pasture.
6	4·480	Arable, &c.
7	2·372	Pasture.
	15·843	

RECAPITULATION.

15·470	Land.
·373	Roads.
15·843	Area of the Township of Bramhall Detached, Parish of Stockport (Detached, No. 3).

GENERAL RECAPITULATION.

1527·641	Land.
38·539	Roads.
19·695	Railways.
7·260	Water.
1593·135	Area of the Parish of Stockport (Detached, Nos. 1, 2, and 3), in the County of Chester.

INDEX TO PLACES

IN THE

PARISH OF STOCKPORT (DETACHED, No. 1).

COUNTY OF CHESTER.

Name of Place.	No. of Sheet. 6-inch Scale.	No. of Sheet. 25·344 in. Scale.
Barnes Convalescent Hospital (Endowed) - -	XIX.	1
Bridge House -	"	"
Brook House -	"	9
Chapel (Private) -	"	5
Congregational Chapel -	"	1
Congregational Chapel - -	"	10
Croft House -	"	1
Gatley Old Hall -	"	"
Gatley New Hall -	"	"
Gatley - -	"	"
Gatley Brook -	"	"
Gatleyhill -	"	5
Greenhall Bridge -	"	1
High Grove -	"	5
Highfield House -	"	"
Holly Cottage -	"	9
Kelsal House -	"	"
Lee Cottage -	"	1
Lum - -	"	5
Lumhead Wood -	"	"
Manchester Royal Lunatic Asylum (Private) -	"	9
Melford Villa -	XIX.	1
Milton Crescent -	"	"
Milton Cottage -	"	"
Oak Villas -	"	"
Oak - -	"	9
Pimgate - -	"	5
Pimgate Brick and Tile Works -	"	"
Poplar Cottages -	"	1
Primitive Methodist Chapel -	"	"
River Mersey -	"	"
Rifle Range -	"	"
Rose Cottage -	"	"
The Poplars -	"	"
The Firs - -	"	5
The Meadows -	"	9
Torkington Lodge	"	1
Turnfield House -	"	5
Waterfall - -	"	"
Westford Villa -	"	1
Yewtree Cottage -	"	9

ORDNANCE SURVEY OF ENGLAND.

BOOK OF REFERENCE TO THE PLAN

OF THE

PARISH OF STOCKPORT (DET., No. 4)

(HUNDRED OF MACCLESFIELD),

IN THE

COUNTY OF CHESTER,

CONTAINING 1660·409 ACRES.

LIEUT.-GENERAL SIR HENRY JAMES, R.E., F.R.S., F.G.S., &c.,

DIRECTOR-GENERAL OF THE ORDNANCE SURVEY.

LONDON:
PRINTED BY GEORGE E. EYRE AND WILLIAM SPOTTISWOODE,
PRINTERS TO THE QUEEN'S MOST EXCELLENT MAJESTY,
FOR HER MAJESTY'S STATIONERY OFFICE

1875.

Price One Shilling.

[7142.—50—3/75.]

nt

.F.
.C.
.W.
Def.
T.S.

the

ORDNA

ARISH OF
&

IN

blished on the

Scale

EXPLANATORY REMARKS.

The scale of the Parish Plans is the 1-2500th of the actual length on the ground, and is equal to 25·344 inches to a mile, or 3·157 chains to an inch, which is very approximately equal to one square inch to one acre, the square of 1·0018 inch being equal to one acre.

The length of each sheet is 1½ miles, and the width 1 mile, the area of each sheet is therefore 960 acres.

Each enclosure has a reference number to the area which is given in this Book.

The Braces (∫) on the plans are to indicate that the spaces so braced are included under the same reference number.

The Altitudes in feet above the Mean Level of the Sea are written thus—31·4.

The Scale of the Plans of the County is 6 inches to a mile, and each sheet contains the same area as 16 sheets of the Parish Plans. There is therefore a double reference number to each sheet, as VI. 9., the Roman Numerals referring to the County Plans, the Arabic Figures to the Parish Plans.

The dimensions of the sheets on the Six-inch scale being four miles by six miles, the area is twenty-four square miles, equal to 15,360 acres.

The following are the characters employed on the Ordnance Plans on the Scales of 1-2500, and 6 inches to a mile :—

County Names	C	Hundreds or Wards	W
Parishes	P	Townships	T
Extra Parochial	E	Division of Townships	T

Antiquities ..... { ROMAN / Druidical or Saxon / Norman or Subsequent

The descriptions of the boundaries are shown by the following initials :—

Centre of Stream	*C.S.*	Centre of Fence	*C.F.*
Centre of Road	*C.R.*	Top of Cop	*T.C.*
Side of Stream or Drain ...	*S.S.* or *S.D.*	Centre of Wall	*C.W.*
Root of Hedge	*R.H.*	Defaced	*Def.*
Face of Wall	*F.W.*	Track of Stream	*T.S.*

Undefined ..... *Und.*

Where a change occurs in the boundaries, the symbol [o—o] is used to show the part at which the change takes place.

N.B.—To convert Decimal Fractions of an Acre into Roods and Perches, multiply the decimal first by 4 and then by 40, preserving the same number of decimals in the product.

Examples—

A.	R.	P.	Acres.	A.	R.	P.	Acres.
			633·357				527·013
			4				4
			1·428				·052
			40				40
633	1	17	17·120	527	0	2	2·080

TABLE

FOR CONVERTING DECIMAL PARTS OF AN ACRE INTO ROODS AND PERCHES.

Perch.	0 Rood.	1 Rood.	2 Roods.	3 Roods.	Perch.	0 Rood.	1 Rood.	2 Roods.	3 Roods.
0	·000	·250	·500	·750	21	·131	·381	·631	·881
1	·006	·256	·506	·756	22	.137	·387	·637	·887
2	·012	·262	·512	·762	23	·144	·394	·644	·894
3	·019	·269	·519	·769	24	·150	·400	·650	·900
4	·025	·275	·525	·775	25	·156	·406	·656	·906
5	·031	·281	·531	·781	26	·162	·412	·662	·912
6	·037	·287	·537	·787	27	·169	·419	·669	·919
7	·044	·294	·544	·794	28	·175	·425	·675	·925
8	·050	·300	·550	·800	29	·181	·431	·681	·931
9	·056	·306	·556	·806	30	·187	·437	·687	·937
10	·062	·312	·562	·812	31	·194	·444	·694	·944
11	·069	·319	·569	·819	32	·200	·450	·700	·950
12	·075	·325	·575	·825	33	·209	·456	·706	·956
13	·081	·331	·581	.831	34	·212	·462	·712	·962
14	·087	·337	·587	·837	35	·216	·469	·719	·969
15	·094	·344	·594	·844	36	·225	·475	·725	·975
16	·100	·350	·600	·850	37	·231	·481	·731	·981
17	·106	·356	·606	·856	38	·237	·487	·737	·987
18	·112	·362	·612	·862	39	·244	·494	·744	·994
19	.119	·369	·619	·869	40	·250	·500	·750	1·000
20	·125	·375	·625	·875					

PARISH OF STOCKPORT
(DETACHED, No. 4),

IN THE

COUNTY OF CHESTER—(EASTERN DIVISION).

HUNDRED OF MACCLESFIELD.

No. on Plan.	Area in Acres.	Remarks.
TOWNSHIP OF DUKINFIELD.		
WITHIN THE PARLIAMENTARY AND OUTSIDE THE MUNICIPAL BOUNDARY.		
1	1·103	River (part of).
2	5·880	River (part of).
3	·755	Pasture.
4	2·352	Pasture.
5	·930	River.
6	·076	Pasture.
7	·571	Pasture.
8	·951	Pasture.
9	·361	Pasture, &c.
10	·137	Pond.
11	1·178	Pasture.
12	·286	Reservoir.
13	5·709	Waste.
14	3·858	Arable.
15	1·289	Arable.
16	2·078	Arable.
17	1·207	Pasture.
18	6·329	Pasture.
19	3·993	Pasture.
20	2·128	Pasture.
21	4·163	Pasture.
22	3·122	Waste, &c.
23	4·472	Arable.
24	8·958	Canal.
25	5·086	Pasture.
26	4·991	Pasture.
27	·211	Reservoir.
28	5·541	Pasture.
29	10·277	Pasture.
30	2·334	Pasture.
31	8·817	Pasture, &c.
32	3·514	Pasture.
33	2·987	Pasture.
34	2·653	Pasture.
35	4·403	Pasture.
36	·246	Pond.
37	3·086	Pasture.
38	2·304	Pasture.
39	·645	Pasture, &c.
40	3·804	Pasture.
41	·997	Pasture.
42	9·636	Pasture, &c.
43	·646	Reservoir.
44	5·997	Pasture, &c.
45	·522	Reservoir.
46	·269	Reservoir.
47	·295	Road.
48	6·796	Pasture.
49	3·729	Pasture.
50	10·183	Pasture.
51	·290	Road.
52	7·323	Pasture.
53	9·513	Houses, ornamental ground, &c.
54	2·944	Pasture, &c.
55	10·616	Pasture.
56	1·033	Pasture, &c.
57	2·736	Pasture, &c.
58	1·622	Pasture, &c.
59	4·257	Houses, gardens, &c.
60	5·114	Pasture.
61	2·703	Pasture, &c.
62	1·633	Arable, &c.
63	1·091	Wood, &c. (part of).
64	1·699	Pasture.
65	1·976	Pasture, &c.
66	4·159	Arable.
67	10·851	Pasture.
68	6·043	Arable.
69	5·344	Pasture, &c.
70	3·480	Pasture, &c.
71	8·022	Pasture, &c.
72	1·345	Pasture.

No. on Plan.	Area in Acres	Remarks.	No. on Plan.	Area in Acres.	Remarks.
73	·450	Gardens.	124	10·858	Railway.
74	3·973	Pasture.	125	2·128	Pasture.
75	7·606	Pasture.	126	2·703	Road.
76	5·505	Pasture.	127	3·527	Road.
77	4·673	Pasture.	128	·493	Houses, gardens, &c.
78	2·823	Pasture.	129	4·028	Pasture.
79	1·884	Pasture.	130	5·452	Rough pasture, ponds, &c.
80	3·021	Pasture.			
81	3·971	Gardens, &c.	131	3·660	Pasture.
82	6·929	Waste, &c.	132	9·302	Pasture.
83	7·937	River (part of).	133	1·353	Tramway.
84	15·422	Pasture.	134	2·090	Pasture.
85	11·392	Pasture, &c.	135	4·886	Pasture, &c.
86	1·872	Pasture.	136	3·822	Pasture, &c.
87	5·355	Pasture.	137	9·371	Pasture, &c.
88	·789	Pasture, &c.	138	2·328	Pasture.
89	2·008	Pasture.	139	2·985	Pasture.
90	4·440	Pasture.	140	6·889	Brickfield, &c.
91	10·992	Pasture, &c.	141	4·522	Pasture, &c.
92	8·590	Houses, waste, &c.	142	·188	Houses, yards, &c.
93	4·676	Pasture.	143	·304	Houses, yards, &c.
94	6·567	Houses, gardens, &c.	144	2·131	Road.
95	1·184	Pond.	145	·310	Road.
96	12·530	Houses, refuse, &c.	146	4·260	Pasture.
97	1·173	Pasture.	147	5·766	Pasture, &c.
98	4·796	Pasture, &c.	148	5·959	Road.
99	2·310	Pasture.	149	·471	Houses, gardens, &c.
100	1·591	Pasture.	150	·546	Refuse.
101	·695	Road.	151	·197	Houses, yard, &c.
102	3·544	Pasture.	152	3·819	Pasture, &c.
103	4·376	Pasture.	153	·438	Houses, yards, &c.
104	·649	Houses, tramway, &c.	154	8·477	Pasture.
105	2·184	Pasture.	155	16·184	Pasture, &c.
106	3·241	Pasture.	156	·577	Houses, gardens, &c.
107	5·056	Pasture, &c.	157	4·205	Pasture, &c.
108	3·424	Reservoir.	158	·580	Towing path.
109	3·309	Reservoir.	159	9·624	Pasture, &c.
110	2·326	Pasture, &c.	160	2·889	Pasture.
111	2·109	Pasture, &c.	161	5·165	Pasture.
112	1·357	Houses, gardens, &c.	162	7·274	Pasture.
113	·715	Pasture.	163	3·433	Pasture.
114	4·040	Pasture.	164	2·841	Houses, yards, &c.
115	4·879	Pasture.	165	·308	House, garden, &c.
116	1·310	Pasture.	166	·368	Pasture.
117	11·713	Houses, waste, &c.	167	16·027	Pasture, &c.
118	5·748	Pasture.	168	1·447	Houses, gardens, &c.
119	·376	House and waste.	169	·581	Pasture, &c.
120	4·949	Pasture, refuse, &c.	170	·996	Pasture, &c.
121	4·981	Pasture.	171	3·168	Pasture, &c.
122	·588	Houses, garden, &c.	172	6·859	Pasture.
123	1·752	Pasture.	173	6·365	Pasture, &c.
123a	·269	House and garden.	174	4 545	Pasture.

No. on Plan.	Area in Acres.	Remarks.	No. on Plan.	Area in Acres.	Remarks.
175	·241	House, garden, &c.	226	18·721	Pasture.
176	·446	Houses, gardens, &c.	227	2·772	Pasture.
177	6·107	Pasture, &c.	228	4·460	Wood, &c.
178	·197	Houses, yards, &c.	229	·409	Houses, gardens, &c.
179	·189	Road.	230	4·876	Wood, &c.
180	3·781	Pasture.	231	3·232	Pasture.
181	2·576	Houses, garden, &c.	232	1·954	Pasture.
182	9·524	Pasture, &c.	233	4·688	Arable.
183	14·866	Pasture, &c.	234	1·768	Houses, yards, &c.
184	2·092	Pasture, &c.	235	3·895	Arable, &c.
185	1·070	Road.	236	4·680	Pasture.
186	3·384	Pasture, &c.	237	·385	Garden.
187	1·349	Pasture.	238	1·428	Pasture.
188	3·075	Waste.	239	2·380	Pasture.
189	1·797	Pasture.	240	3·495	Reservoir.
190	·759	Houses, gardens, &c.	241	·456	Road.
191	·139	Waste.	242	3·340	Reservoir.
192	·358	Houses, yards, &c.	243	3·147	Pasture.
193	5·135	Waste.	244	1·663	Pasture, &c.
194	·273	Pond (part of).	245	·221	Orchard, garden, &c.
195	·933	House, yard, &c.	246	·622	Houses, garden, &c.
196	·574	Pasture, &c.	247	8·173	Pasture, &c.
197	7·265	Pasture, &c.	248	3·721	Road.
198	6·355	Pasture.	249	5·352	Pasture.
199	·901	Quarry, &c.	250	4·763	Pasture.
200	·091	Houses, garden, &c.	251	·540	Houses, yards, &c.
201	4·840	Pasture, &c.	252	1·164	Rough pasture, &c.
202	·406	Houses, garden, &c.	253	3·047	Pasture, &c.
203	·095	Brickfield (part of).	254	3·773	Pasture.
204	·149	Houses, garden, &c.	255	12·051	Pasture.
205	7·625	Rough pasture, &c.	256	1·574	Pasture.
206	1·292	Pasture.	257	·380	Houses, gardens, &c.
207	·591	Pasture.	258	1·541	Arable.
208	·107	Houses, garden, &c.	259	·803	Houses, gardens, &c.
209	3·263	Pasture.	260	1·195	Pasture.
210	1·136	Bowling green, &c.	261	1·575	Pasture.
211	1·090	Houses, gardens, &c.	262	1·086	Road.
212	2·925	Pasture, &c.	263	·874	Pasture.
213	·999	Pasture.	264	3·182	Pasture, &c.
214	2·877	Pasture, &c.	265	5·224	Pasture, &c.
215	·738	Houses, orchard, &c.	266	4·737	Pasture, &c.
216	1·836	Road.	267	1·453	Pasture.
217	·202	Quarry.	268	2·154	Road.
218	9·863	Arable, &c.	269	2·989	Pasture, &c.
219	10·675	Ornamental ground, &c.	270	12·881	Pasture, &c.
			271	·371	Houses, gardens, &c.
220	5·345	Pasture.	272	10·052	Pasture, &c.
221	3·791	Pasture.	273	2·243	Pasture.
222	·657	Road.	274	4·531	Pasture, &c.
223	14·328	Arable, &c.	275	7·517	Pasture, &c.
224	2·780	Pasture.	276	·334	Road.
225	1·035	Arable, &c.	277	5·137	Pasture, &c.

No. on Plan.	Area in Acres.	Remarks.
278	3·148	Pasture, &c.
279	2·769	Quarry, &c. (part of).
280	3·740	Pasture, &c.
281	6·646	Pasture.
282	·109	Pasture.
283	8·825	Pasture, &c.
284	·384	Pasture.
285	3·959	Pasture.
286	1·293	Pasture.
287	6·318	Pasture, &c.
288	·080	House, garden, &c.
289	·268	Houses, garden, &c.
290	7·049	Pasture, &c.
291	2·359	Pasture.
292	3·508	Pasture.
	1065·983	Area numbered.
	341·818	Town of Stalybridge (part of), unnumbered.
	1407·801	

RECAPITULATION.

1326·800	Land.
27·993	Roads.
10·858	Railway.
42·150	Water.
1407·801	Area of the part of the Township within the Parliamentary and outside the Municipal Boundary.

WITHIN THE PARLIAMENTARY AND INSIDE THE MUNICIPAL BOUNDARY.

1	1·165	Pasture.
2	2 599	Canal.
3	1·432	River (part of).
4	2·000	River (part of).
5	1·445	Reservoir.
6	4·501	Pasture, &c.
7	2·192	Pasture.
8	3·876	Pasture, &c.
9	·041	Pasture.
10	7·464	Pasture.
11	3·412	Pasture, &c.
12	2·536	Pasture, &c.
13	·193	Reservoir.
14	33·916	Houses, ornamental ground, &c. (part of).
15	3·349	Pasture, &c.
16	2·404	Pasture, &c.
17	1·539	Pasture.
18	14·010	Houses, ornamental ground, &c. (part of).
19	·969	Reservoir (part of).
20	·314	Reservoir (part of).
	89·357	Area numbered.
	159·313	Town of Stalybridge (part of), unnumbered.
	248·670	

RECAPITULATION.

239·718	Land.
8·952	Water.
248·670	Area of the part of the Township within the Parliamentary and inside the Municipal Boundary.

RECAPITULATION.

1566·518	Land.
27·993	Roads.
10·858	Railway.
51·102	Water.
1656·471	Area of all the part of the Township within the Parliamentary Boundary.

No. on Plan.	Area in Acres.	Remarks.	No. on Plan.	Area in Acres.	Remarks.
OUTSIDE THE PARLIAMENTARY BOUNDARY.				·285	Area numbered.
				3·653	Town of Ashton-under Lyne (part of), unnumbered.
1	·285	Canal.		3·938	Area of the part of the Township outside the Parliamentary Boundary.
	·285	Area numbered.			

GENERAL RECAPITULATION.

1570·171	Land.
27·993	Roads.
10·858	Railway.
51·387	Water.
1660·409	Total area of the Township of Dukinfield, Parish of Stockport (Detached, No. 4).

INDEX TO PLACES

IN THE

PARISH OF STOCKPORT (Det., No. 4).

COUNTY OF CHESTER.

Name of Place.	No. of Sheet. 6-inch scale.	No. of Sheet. 25·344 in. scale.
Banns - -	III.	14
Barnmeadow Mill (Cotton) -	"	13
Barnmeadow Iron Works - -	"	"
Bazier - -	"	14
Birch House -	"	13
Bradleyhurst -	"	"
Broadbentfold -	"	14
Deep Pit (Coal) -	"	13
Dewsnip Colliery -	"	"
Dewsnip - -	"	"
Doglane Mill (Cotton) - -	"	"
Dukinfield Hall -	"	"
Earlybankwood -	"	14
Edgecombe Villas	"	13
Firtree - -	"	14
Hunterstower -	"	"
Hyde Junction Iron Works -	"	13
Johnson Brook -	"	"
Knights House -	"	14
Lakes - -	"	13
Linehedge - -	"	14
Linehedge Quarry	"	"
Lodge - -	"	13
Manchester, Sheffield, and Lincolnshire Railway - -	XI.	1
Manchester, Sheffield and Midland Railway -	XI.	1
Newtonwood Quarry - -	III.	13
Newton Wood -	"	"
Oakfield - -	"	"
Peak Forest Canal	"	"
River Tame -	"	"
Top Reservoirs (Dukinfield Corporation Water Works) - -	"	14
Union Mill (Cotton) - -	"	13
Victoria Mill (Cotton) - -	"	"
Victoria Parade -	"	"
Victoria Colliery -	"	"
Victoria Boiler Works - -	"	14
Victoria Place -	"	"
Windyharbour -	"	"
Yewtree - -	"	13

LONDON:
Printed by George E. Eyre and William Spottiswoode,
Printers to the Queen's most Excellent Majesty.
For Her Majesty's Stationery Office

DEPÔTS FOR THE SALE OF ORDNANCE MAPS, &c.

ENGLAND AND WALES.

1, Saint Martin's Place, Charing Cross—LONDON.

SCOTLAND.

Ordnance Survey Office, Post-office Buildings—EDINBURGH.

IRELAND.

Ordnance Survey Office, Phœnix Park—DUBLIN.

ORDNANCE SURVEY OF ENGLAND.

BOOK OF REFERENCE TO THE PLAN

OF THE

PARISH OF STOKE

(HUNDREDS OF WIRRAL AND EDDISBURY),

IN THE

COUNTY OF CHESTER,

CONTAINING 1845·966 ACRES.

MAJOR-GENERAL SIR HENRY JAMES, R.E., F.R.S., F.G.S., &c.,
DIRECTOR-GENERAL OF THE ORDNANCE SURVEY.

LONDON:
PRINTED BY GEORGE E. EYRE AND WILLIAM SPOTTISWOODE,
PRINTERS TO THE QUEEN'S MOST EXCELLENT MAJESTY.
FOR HER MAJESTY'S STATIONERY OFFICE.

1874.

Price One Shilling and Sixpence.

ORDNANCE SURVEY OF ENGLAND.

BOOK OF REFERENCE TO THE PLAN

OF THE

PARISH OF STOKE

(HUNDREDS OF WIRRAL AND EDDISBURY),

IN THE

COUNTY OF CHESTER,

CONTAINING 1845·966 ACRES.

MAJOR-GENERAL SIR HENRY JAMES, R.E., F.R.S., F.G.S., &c.,
DIRECTOR-GENERAL OF THE ORDNANCE SURVEY.

LONDON:
PRINTED BY GEORGE E. EYRE AND WILLIAM SPOTTISWOODE,
PRINTERS TO THE QUEEN'S MOST EXCELLENT MAJESTY.
FOR HER MAJESTY'S STATIONERY OFFICE.

1874.

Price One Shilling and Sixpence.

[7142.—50—9/74.]

ORDNANCE SURVEY OF ENGLAND

PARISH OF STOKE & Do (*Det.*)

EXPLANATORY REMARKS.

The scale of the Parish Plans is the 1-2500th of the actual length on the ground, and is equal to 25·344 inches to a mile, or 3·157 chains to an inch, which is very approximately equal to one square inch to one acre, the square of ·0018 inch being equal to one acre.

The length of each sheet is 1½ miles, and the width 1 mile, the area of each sheet is therefore 960 acres.

Each enclosure has a reference number to the area which is given in this Book.

The Braces (∫) on the plans are to indicate that the spaces so braced are included under the same reference number.

The Altitudes in feet above the Mean Level of the Sea are written thus—31·4.

The Scale of the Plans of the County is 6 inches to a mile, and each sheet contains the same area as 16 sheets of the Parish Plans. There is therefore a double reference number to each sheet, as VI. 9., the Roman Numerals referring to the County Plans, the Arabic Figures to the Parish Plans.

The dimensions of the sheets on the Six-inch scale being four miles by six miles, the area is twenty-four square miles, equal to 15,360 acres.

The following are the characters employed on the Ordnance Plans on the Scales of 1-2500, and 6 inches to a mile :—

County Names	C	Hundreds or Wards	W
Parishes	P	Townships	T
Extra Parochial	E	Division of Townships	T

Antiquities ..... { ROMAN / Druidical or Saxon / Norman or Subsequent

The descriptions of the boundaries are shown by the following initials :—

Centre of Stream	*C.S.*	Centre of Fence	*C.F.*
Centre of Road	*C.R.*	Top of Cop	*T.C.*
Side of Stream or Drain	*S.S.* or *S.D.*	Centre of Wall	*C.W.*
Root of Hedge	*R.H.*	Defaced	*Def.*
Face of Wall	*F.W.*	Track of Stream	*T.S.*

Undefined ..... *Und.*

Where a change occurs in the boundaries, the symbol [o—o] is used to show the part at which the change takes place.

PARISH OF STOKE & D° (Det.)

N.B.—To convert Decimal Fractions of an Acre into Roods and Perches, multiply the decimal first by 4 and then by 40, preserving the same number of decimals in the product.

Examples—

			Acres.				Acres.
			633·357				527·013
			4				4
			1·428				·052
			40				40
A.	R.	P.		A.	R.	P.	
633	1	17	17·120	527	0	2	2·080

TABLE

FOR CONVERTING DECIMAL PARTS OF AN ACRE INTO ROODS AND PERCHES.

Perch.	0 Rood.	1 Rood.	2 Roods.	3 Roods.	Perch.	0 Rood.	1 Rood.	2 Roods.	3 Roods.
0	·000	·250	·500	·750	21	·131	·381	·631	·881
1	·006	·256	·506	·756	22	.137	·387	·637	·887
2	·012	·262	·512	·762	23	·144	·394	·644	·894
3	·019	·269	·519	·769	24	·150	·400	·650	·900
4	·025	·275	·525	·775	25	·156	·406	·656	·906
5	·031	·281	·531	·781	26	·162	·412	·662	·912
6	·037	·287	·537	·787	27	·169	·419	·669	·919
7	·044	·294	·544	·794	28	·175	·425	·675	·925
8	·050	·300	·550	·800	29	·181	·431	·681	·931
9	·056	·306	·556	·806	30	·187	·437	·687	·937
10	·062	·312	·562	·812	31	·194	·444	·694	·944
11	·069	·319	·569	·819	32	·200	·450	·700	·950
12	·075	·325	·575	·825	33	·209	·456	·706	·956
13	·081	·331	·581	.831	34	·212	·462	·712	·962
14	·087	·337	·587	·837	35	·216	·469	·719	·969
15	·094	·344	·594	·844	36	·225	·475	·725	·975
16	·100	·350	·600	·850	37	·231	·481	·731	·981
17	·106	·356	·606	·856	38	·237	·487	·737	·987
18	·112	·362	·612	·862	39	·244	·494	·744	·994
19	.119	·369	·619	·869	40	·250	·500	·750	1·000
20	·125	·375	·625	·875					

PARISH OF STOKE,

IN THE

COUNTY OF CHESTER.

HUNDREDS OF WIRRAL AND EDDISBURY.

INDEX TO TOWNSHIPS.

Township of	Area in Acres.	Page.
Backford (part of) - - - - -	8·308	5
Ince - - - - - -	84·913	1
Little Stanney - - - - -	831·288	1
Stoke - - - - - -	652·718	4
Whitby - - - - - -	268·739	6
Total area of the Parish - - -	1845·966	

PARISH OF STOKE,

IN THE

COUNTY OF CHESTER—(Western Division).

HUNDREDS OF WIRRAL AND EDDISBURY.

TOWNSHIP OF INCE.

No. on Plan.	Area in Acres.	Remarks.
1	7·449	Arable, &c.
2	·248	Pond.
3	12·271	Arable, &c.
4	12·351	Arable, &c.
5	2·545	Arable, &c.
6	2·078	Marsh.
7	8·922	Arable.
8	11·869	Arable.
9	1·044	Pasture.
10	10·220	Arable, &c.
11	·131	Pond.
12	·406	Arable.
13	2·105	Houses, yards, &c.
14	·303	Ponds.
15	1·131	Rough pasture, &c.
16	·376	Ponds.
17	9·570	Arable.
18	1·894	Arable.
	84·913	

RECAPITULATION.

83·855	Land.
1·058	Water.
84·913	Total area of the Township of Ince, —the part of the Parish of Stoke in the Hundred of Eddisbury.

TOWNSHIP OF LITTLE STANNEY.

No. on Plan.	Area in Acres.	Remarks.
1	11·817	Arable, &c.
2	·441	Arable.
3	18·348	Arable.
4	17·054	Arable.
5	3·984	Arable.
6	1·913	Arable, &c.
7	2·304	Arable, &c.
8	2·664	Arable, &c.
9	·122	Pond.
10	·170	Wood, &c.
11	8·883	Arable.
12	·104	Pond.
13	23·980	Arable, &c.
14	3·411	Shropshire Union Canal.
15	·578	Road.
16	15·879	Arable.
17	4·770	Arable.
18	·104	Pond.
19	16·757	Arable, &c.
20	·104	Pond.
21	6·401	Arable, &c.
22	5·884	Arable, &c.
23	3·479	Arable, &c.
24	2·441	Arable, &c.
25	3·390	Arable, &c.
26	2·015	Arable.
27	19·663	Arable.
28	1·744	Arable.
29	2·453	Arable.
30	1·935	Houses, gardens, &c.
31	·341	Arable.
32	7·068	Arable, &c.
33	14·491	Arable, &c.
34	5·997	Arable, &c.
35	·281	Rough pasture, &c.
36	8·201	Arable, &c.

No. on Plan.	Area in Acres.	Remarks.	No. on Plan.	Area in Acres.	Remarks.
37	14·541	Arable, &c.	89	1·039	Arable.
38	10·315	Arable, &c.	90	·139	Pond.
39	1·901	Road.	91	3·643	Arable.
40	7·030	Arable, &c.	92	6·079	Road.
41	3·927	Arable.	93	1·536	Arable.
42	3·756	Houses, gardens, &c.	94	·092	Road.
43	·921	Arable.	95	6·089	Arable, &c.
44	·289	Arable.	96	3·362	Arable, &c.
45	·594	Arable.	97	1·888	Arable.
46	1·150	Arable.	98	·710	Arable.
47	12·590	Arable.	99	3·402	Houses, gardens, &c.
48	1·026	Arable.	100	1·769	Houses, gardens, &c.
49	·199	Pond.	101	·879	Arable, &c.
50	2·962	Arable, &c.	102	1·735	Houses, gardens, &c.
51	·333	Houses and garden.	103	2·437	Arable.
52	·930	Arable.	104	·501	Houses, gardens, &c.
53	·347	House and garden.	105	·374	Arable.
54	1·588	Arable.	106	7·676	Arable, &c.
55	·455	Arable.	107	4·191	Arable, &c.
56	3·733	Arable, &c.	108	23·524	Meadow.
57	·159	Wood.	109	9·388	Meadow.
58	2·517	Arable.	110	11·628	Meadow.
59	8·266	Arable, &c.	111	20·871	Meadow.
60	2·313	Arable, &c.	112	13·651	Meadow, &c.
61	28·375	Wood.	113	·074	Rough pasture, &c.
62	11·206	Arable, &c.	114	·145	Mill dam.
63	·146	Pond.	115	·184	Meadow.
64	·103	Pond.	116	7·690	Meadow.
65	·115	Pond.	117	5·509	Arable.
66	5·814	Arable, &c.	118	3·123	Arable.
67	·118	Pond.	119	2·435	Arable.
68	6·485	Arable, &c.	120	1·230	Arable.
69	9·530	Arable, &c.	121	21·053	Meadow.
70	6·722	Arable, &c.	122	·757	Houses, gardens, &c.
71	11·530	Arable.	123	7·472	Arable.
72	·184	Rough pasture.	124	·293	Orchard.
73	·104	Pond.	125	1·227	Stream.
74	4·925	Arable.	126	2·989	Meadow.
75	2·960	Arable.	127	7·523	Meadow.
76	7·797	Arable, &c.	128	3·241	Meadow.
77	1·111	Arable.	129	2·019	Meadow.
78	·663	Road.	130	5·356	Meadow.
79	1·163	Arable.	131	3·198	Meadow.
80	1·068	Arable, &c.	132	5·179	Meadow.
81	·346	Stackyard.	133	3·458	Meadow.
82	·069	Wood, &c.	134	7·579	Arable.
83	1·139	Arable, &c.	135	3·772	Meadow, &c.
84	·044	Wood.	136	7·563	Meadow.
85	·069	Wood.	137	1·045	Arable.
86	1·752	House, gardens, &c.	138	·910	Arable.
87	·243	Arable.	139	·794	Arable.
88	3·471	Houses, gardens, &c.	140	·581	Road.

No. on Plan.	Area in Acres.	Remarks.
141	1·727	Arable.
141a	·199	Wood.
142	1·587	Arable.
143	3·031	Arable, &c.
144	1·343	Arable.
145	·404	Arable.
146	·660	Arable.
147	·877	Houses, gardens, &c.
148	·235	Wood.
149	3·068	Arable, &c.
150	3·521	Arable, &c.
151	1·215	Arable, &c.
152	4·500	Arable.
152a	·144	Wood.
153	3·897	Road.
154	·099	Arable.
155	5·008	Arable.
156	4·615	Arable.
157	·305	Arable.
158	3·601	Arable, &c.
159	·892	Arable.
160	·621	Arable.
161	·356	House and gardens.
162	·620	Arable.
163	·386	Arable.
164	2·603	Arable.
165	2·759	Arable, &c.
166	6·217	Arable, &c.
167	·618	Road.
168	3·428	Arable.
169	·942	Arable, &c.
170	2·171	Arable, &c.
171	2·954	Arable, &c.
172	4·957	Arable, &c.
173	4·450	Arable, &c.
174	4·863	Arable, &c.
175	4·836	Arable, &c.
176	4·626	Arable, &c.
177	2·620	Arable, &c.
178	·169	Wood, &c.
179	5·548	Arable, &c.
180	5·252	Arable, &c.
181	4·906	Arable, &c.
182	5·784	Arable, &c.
183	2·652	Arable.
184	3·451	Arable, &c.
185	2·468	Arable, &c.
186	2·066	Arable.
187	·341	Wood, &c.
188	·854	Arable.
189	·412	Wood, &c.
190	·759	Arable.
191	·169	Wood.
192	1·476	Houses, ornamental ground, &c.
193	6·316	Arable, &c.
194	3·569	Arable.
195	4·198	Arable, &c.
196	4·693	Arable, &c.
197	2·307	Arable.
198	·119	Marsh.
199	2·328	Arable, &c.
200	1·631	Arable.
201	4·880	Arable, &c.
202	1·384	Arable.
203	·213	Road.
204	2·060	Arable, &c.
205	·085	Road.
206	4·494	Arable.
207	1·617	Arable.
208	·852	Houses and gardens.
209	·762	Arable.
210	·560	House, garden, &c.
211	4·177	Arable, &c.
212	·437	Arable.
213	6·275	Arable, &c.
214	·248	Wood.
215	2·403	Arable.
216	·710	Arable.
217	·300	Arable.
218	·351	Arable, &c.
219	·701	Arable.
220	·490	Road.
221	·375	House and gardens.
222	2·921	Arable, &c.
223	·893	Arable.
224	·410	Wood.
	831·288	

RECAPITULATION.

809·950	Land.
15·197	Roads.
6·141	Water.
831·288	Total area of the Township of Little Stanney.

No. on Plan.	Area in Acres.	Remarks.
	TOWNSHIP OF STOKE.	
1	8·349	Arable.
2	10·559	Arable.
3	7·106	Meadow.
4	8·228	Meadow.
5	6·923	Meadow.
6	6·579	Meadow.
7	25·777	Meadow.
8	8·386	Meadow.
9	5·103	Arable.
10	9·902	Arable.
11	·655	Meadow.
12	·443	Meadow.
13	8·367	Meadow.
14	6·561	Meadow.
15	10·915	Meadow.
16	·359	Road.
17	·744	Arable, &c.
18	2·993	Arable.
19	3·683	Arable.
20	·932	Meadow.
21	3·875	Meadow.
22	2·835	Meadow.
23	4·679	Meadow.
24	6·198	Meadow.
25	4·553	Meadow.
26	8·156	Meadow.
27	·221	Wood.
28	6·188	Arable, &c.
29	8·463	Arable.
30	7·623	Arable, &c.
31	·157	Pond.
32	10·113	Arable, &c.
33	1·696	Houses, garden, &c.
34	·120	Wood.
35	6·058	Arable, &c.
36	7·131	Arable, &c.
37	7·530	Arable, &c.
38	·164	Pond.
39	6·475	Arable.
40	2·367	Road.
41	·313	Road.
42	2·209	Arable.
43	8·735	Arable, &c.
44	·265	Wood.
45	5·533	Arable.
46	·199	Wood, &c.
47	5·061	Arable, &c.
48	6·289	Arable.
49	·100	Pond.
50	2·545	Arable, &c.
51	6·358	Arable.
52	2·896	Arable.
53	·173	Pond.
54	6·834	Arable.
55	·135	Pond.
56	·291	Rough pasture, &c.
57	13·766	Arable, &c.
58	5·297	Arable.
59	5·199	Arable, &c.
60	·249	Road.
61	6·514	Arable, &c.
62	5·461	Arable, &c.
63	2·222	Arable, &c.
64	4·867	Arable, &c.
65	4·471	Arable, &c.
66	1·711	Arable.
67	3·467	Arable.
68	10·067	Arable.
69	8·160	Arable, &c.
70	1·064	Road.
71	6·572	Arable, &c.
72	·761	Wood, &c.
73	5·372	Arable, &c.
74	·461	Wood, &c.
75	5·148	Arable, &c.
76	·216	Rough pasture, &c.
77	4·954	Arable.
78	6·523	Arable, &c.
79	2·942	Road.
80	·422	House and garden.
81	·219	Wood.
82	3·806	Arable, &c.
83	3·380	Arable, &c.
84	·589	Rough pasture.
85	4·935	Arable, &c.
86	4·314	Arable, &c.
87	·108	Pasture.
88	·306	Wood.
89	2·825	Arable.
90	9·547	Arable, &c.
91	1·407	Road.
92	11·906	Arable.
93	16·202	Meadow.
94	·389	Wood.
95	9·251	Arable, &c.
96	4·793	Arable, &c.
97	5·920	Shropshire Union Canal.
98	1·169	Road.
99	9·414	Arable.
100	2·597	Stream.
101	6·824	Meadow, &c.

No. on Plan.	Area in Acres.	Remarks.
102	13·829	Meadow.
103	·770	River Gowy.
104	2·151	Arable.
105	5·778	Arable.
106	13·007	Arable, &c.
107	2·940	Arable, &c.
108	11·213	Arable.
109	7·873	Meadow, &c.
110	7·054	Meadow, &c.
111	1·483	Houses, yards, &c.
112	·847	Arable.
113	·889	Arable.
114	4·072	Houses, yards, &c.
115	·281	Arable.
116	1·309	Road.
117	4·398	Arable.
118	5·927	Arable.
119	1·908	Meadow.
120	6·757	Meadow, &c.
121	8·761	Arable.
122	·232	Arable.
123	·275	Houses and gardens.
124	·690	Houses, gardens, &c.
125	1·676	Houses, gardens, &c.
126	1·597	Ornamental ground.
127	·501	Church and graveyard.
128	1·716	Orchard, garden, &c.
129	4·658	Arable.
130	4·680	Arable.
131	4·825	Arable.
132	9·820	Meadow.
133	·938	Road.
134	8·853	Arable, &c.
135	·734	House, gardens, &c.
136	·896	Road.
137	1·878	Houses, gardens, &c.
138	·290	Road.
139	·571	Ornamental ground.
140	1·330	Orchards.
141	·170	Pasture, &c.
142	2·780	Arable.
143	·193	Road.
144	4·465	Arable.
145	4·832	Arable.
146	6·684	Arable.
147	5·297	Arable.
	652·718	

RECAPITULATION.

629·206	Land.
13·496	Roads.
10·016	Water.
652·718	Total area of the Township of Stoke.

TOWNSHIP OF BACKFORD (Part of).

No. on Plan.	Area in Acres.	Remarks.
1	·931	Road.
2	·594	Wood.
3	·566	Arable.
4	2·122	Arable.
5	3·227	Arable, &c.
6	·868	Arable, &c.
	8·308	

RECAPITULATION.

7·377	Land.
·931	Roads.
8·308	Area of the Township of Backford (part of).

*** The other part of this Township is in the Parish of Backford.

RECAPITULATION FOR THE PARISH (PROPER).

1531·319	Land.
28·693	Roads.
17·215	Water.
1577·227	Area of the Parish of Stoke, exclusive of the detached portion.

PARISH OF STOKE (Detached).

Township of Whitby.

No. on Plan.	Area in Acres.	Remarks.
1	·150	Arable, &c.
2	1·848	Arable.
3	·121	Pond.
4	1·792	Tile works, &c.
5	11·400	Arable, &c.
6	·885	Pasture.
7	·190	Arable, &c.
8	1·135	Arable.
9	3·915	Arable.
10	15·979	Arable.
11	·481	Road.
12	13·160	Arable, &c.
13	11·876	Arable, &c.
14	·299	Rough pasture, &c.
15	·060	Arable.
16	3·651	Arable.
17	·175	Pond.
18	2·845	Arable.
19	10·967	Arable.
20	·110	Pond.
21	12·204	Arable, &c.
22	·798	Road.
23	1·571	Shropshire Union Canal.
24	·382	Road.
25	3·566	Railway.
26	4·340	Arable.
27	·229	Arable.
28	8·632	Arable, &c.
29	·602	Road.
30	·149	Pond.
31	20·468	Arable.
32	23·150	Arable.
33	·230	Pond.
34	10·558	Arable, &c.
35	·750	Arable.
36	2·535	Houses, gardens, &c.
37	1·086	Houses, gardens, &c.
38	·226	Road.
39	3·430	Houses, gardens, &c.
40	·921	Arable.
41	·111	Pond.
42	25·015	Arable, &c.
43	13·107	Arable, &c.
44	4·591	Arable.
45	·113	Wood.
46	1·355	Road.
47	4·544	Arable, &c.
48	12·427	Arable.
49	·129	Pond.
50	·733	Gardens, &c.
51	3·727	Arable.
52	·048	Wood.
53	3·999	Arable.
54	2·205	Houses, ornamental ground, &c.
55	·256	Fish pond.
56	9·583	Arable.
57	·111	Wood.
58	2·209	Arable.
59	7·610	Arable, &c.
	268·739	

RECAPITULATION.

258·477	Land.
3·844	Roads.
3·566	Railway.
2·852	Water.
268·739	Total area of the Township of Whitby,—the Parish of Stoke (Detached).

RECAPITULATION FOR THE HUNDRED OF WIRRAL.

1705·010	Land.
33·468	Roads.
3·566	Railway.
19·009	Water.
1761·053	Area of the part of the Parish of Stoke in the Hundred of Wirral.

RECAPITULATION FOR THE PARISH.

Area in Acres.	
1788·865	Land.
33·468	Roads.
3·566	Railway.
20·067	Water.
1845·966	Total area of the Parish of Stoke, in the County of Chester.

INDEX TO PLACES

IN THE

PARISH OF STOKE.

COUNTY OF CHESTER.

Name of Place.	No. of Sheet.		Name of Place.	No. of Sheet.	
	6-inch scale.	25·344 in. scale.		6-inch scale.	25·344 in. scale.
Holme House Farm	XXXI.	8	Stoke Grange -	XXXI.	11
Little Stanney -	"	7	Stoke - -	"	12
Rake Hall - -	"	11	The Old Hall -	"	7
Stanney Mill -	"	8	Whitby Old Hall -	"	3
Strawberry - -	"	10	Whitby - -	"	"
			Whitby Hall -	"	7

LONDON:
Printed by GEORGE E. EYRE and WILLIAM SPOTTISWOODE,
Printers to the Queen's most Excellent Majesty.
For Her Majesty's Stationery Office.

ORDNANCE SURVEY OF ENGLAND.

BOOK OF REFERENCE TO THE PLAN

OF THE

PARISH OF SWETTENHAM

(HUNDRED OF NORTHWICH),

IN THE

COUNTY OF CHESTER,

CONTAINING 2242·906 ACRES.

LIEUT.-GENERAL SIR HENRY JAMES, R.E., F.R.S., F.G.S., &c.,
DIRECTOR-GENERAL OF THE ORDNANCE SURVEY.

LONDON:
PRINTED BY GEORGE E. EYRE AND WILLIAM SPOTTISWOODE,
PRINTERS TO THE QUEEN'S MOST EXCELLENT MAJESTY.
FOR HER MAJESTY'S STATIONERY OFFICE.

1875.

Price One Shilling.

[7142.—50—4/75.]

ORDNANCE SURVEY OF ENGLAND

PARISH OF SWETTENHAM

CHESHIRE

EXPLANATORY REMARKS.

ıe scale of the Parish Plans is the 1-2500th of the actual length on the nd, and is equal to 25·344 inches to a mile, or 3·157 chains to an inch, ·h is very approximately equal to one square inch to one acre, the square of)18 inch being equal to one acre.

'he length of each sheet is 1½ miles, and the width 1 mile, the area of each ɜt is therefore 960 acres.

Each enclosure has a reference number to the area which is given in this Book.

The Braces (∫) on the plans are to indicate that the spaces so braced are inıded under the same reference number.

The Altitudes in feet above the Mean Level of the Sea are written thus—31·4.

The Scale of the Plans of the County is 6 inches to a mile, and each sheet conıins the same area as 16 sheets of the Parish Plans. There is therefore a double eference number to each sheet, as VI. 9., the Roman Numerals referring to the County Plans, the Arabic Figures to the Parish Plans.

The dimensions of the sheets on the Six-inch scale being four miles by six miles, the area is twenty-four square miles, equal to 15,360 acres.

The following are the characters employed on the Ordnance Plans on the Scales of 1–2500, and 6 inches to a mile :—

County Names	C	Hundreds or Wards	W
Parishes	P	Townships	T
Extra Parochial	E	Division of Townships	T

Antiquities ..... { ROMAN / Druidical or Saxon / Norman or Subsequent

The descriptions of the boundaries are shown by the following initials :—

Centre of Stream	*C.S.*	Centre of Fence	*C.F.*
Centre of Road	*C.R.*	Top of Cop	*T.C.*
Side of Stream or Drain	*S.S.* or *S.D.*	Centre of Wall	*C.W.*
Root of Hedge	*R.H.*	Defaced	*Def.*
Face of Wall	*F.W.*	Track of Stream	*T.S.*

Undefined ..... *Und.*

Where a change occurs in the boundaries, the symbol [o—o] is used to show the part at which the change takes place.

N.B.—To convert Decimal Fractions of an Acre into Roods and Perches, multiply the decimal first by 4 and then by 40, preserving the same number of decimals in the product.

Examples—

	Acres.		Acres.
	633·357		527·013
	4		4
	1·428		·052
	40		40
A. R. P.		A. R. P.	
633 1 17	17·120	527 0 2	2·080

TABLE

FOR CONVERTING DECIMAL PARTS OF AN ACRE INTO ROODS AND PERCHES.

Perch.	0 Rood.	1 Rood.	2 Roods.	3 Roods.	Perch.	0 Rood.	1 Rood.	2 Roods.	3 Roods.
0	·000	·250	·500	·750	21	·131	·381	·631	·881
1	·006	·256	·506	·756	22	.137	·387	·637	·887
2	·012	·262	·512	·762	23	·144	·394	·644	·894
3	·019	·269	·519	·769	24	·150	·400	·650	·900
4	·025	·275	·525	·775	25	·156	·406	·656	·906
5	·031	·281	·531	·781	26	·162	·412	·662	·912
6	·037	·287	·537	·787	27	·169	·419	·669	·919
7	·044	·294	·544	·794	28	·175	·425	·675	·925
8	·050	·300	·550	·800	29	·181	·431	·681	·931
9	·056	·306	·556	·806	30	·187	·437	·687	·937
10	·062	·312	·562	·812	31	·194	·444	·694	·944
11	·069	·319	·569	·819	32	·200	·450	·700	·950
12	·075	·325	·575	·825	33	·209	·456	·706	·956
13	·081	·331	·581	.831	34	·212	·462	·712	·962
14	·087	·337	·587	·837	35	·216	·469	·719	·969
15	·094	·344	·594	·844	36	·225	·475	·725	·975
16	·100	·350	·600	·850	37	·231	·481	·731	·981
17	·106	·356	·606	·856	38	·237	·487	·737	·987
18	·112	·362	·612	·862	39	·244	·494	·744	·994
19	.119	·369	·619	·869	40	·250	·500	·750	1·000
20	·125	·375	·625	·875					

PARISH OF SWETTENHAM,

IN THE

COUNTY OF CHESTER—(MID DIVISION).

HUNDRED OF NORTHWICH.

No. on Plan.	Area in Acres.	Remarks.
TOWNSHIP OF KERMINCHAM.		
1	2·757	Arable, &c
2	1·067	Arable, &c.
3	7·599	Arable, &c.
4	13·656	Arable, &c.
5	13·746	Arable, pasture, &c.
6	2·505	Pasture, &c.
7	14·117	Arable, &c.
8	1·176	Wood.
9	13·389	Arable.
10	9·348	Arable, &c.
11	1·495	Houses, yards, &c.
12	1·403	Arable.
13	7·387	Arable, &c.
14	8·900	Arable, &c.
15	11·793	Arable, &c.
16	·911	Trees, ponds, &c.
17	8·829	Arable.
18	6·934	Arable, &c.
19	5·641	Arable, &c.
20	9·717	Arable, &c.
20a	·440	Ponds.
21	6·046	Arable, &c.
22	10·657	Arable.
23	18·231	Arable, &c.
24	3·917	Arable, &c.
25	1·225	Road.
26	8·680	Arable, &c.
27	4·534	Wood.
28	·812	Rough pasture, whins, &c.
29	10·935	Arable.
30	7·210	Arable, &c.
31	·407	Whins, ponds, &c.
32	12·502	Arable.
33	9·605	Arable, &c.
34	8·548	Arable, &c.
34a	·220	Pond.
35	2·638	Arable, &c.
36	14·735	Wood, &c.
37	12·765	Arable, &c.
38	·916	Rough pasture.
39	3·912	Wood.
40	1·460	Arable.
41	5·784	Arable.
42	2·930	Arable.
43	3·817	Arable, &c.
44	4·207	Arable, &c.
45	4·756	Arable, &c.
46	4·389	Arable, &c.
47	13·908	Arable, &c.
48	2·014	Road.
49	6·230	Arable, &c.
50	4·490	Arable, &c.
51	10·322	Arable, &c.
52	8·597	Arable, &c.
53	2·232	Arable.
54	1·396	Wood, ponds, &c.
55	3·238	Arable, &c.
56	3·094	Arable, &c.
57	1·945	Arable.
58	2·828	Arable.
59	1·157	Arable.
60	5·082	Arable, &c.
61	7·066	Arable, &c.
62	1·289	House, garden, &c.
63	5·380	Arable, &c.
64	3·792	Arable, &c.
64a	·230	Pond.
65	4·014	Arable.
66	·935	Arable, &c.
67	1·432	Houses, garden, &c.
68	1·712	Houses, garden, &c.
69	2·255	Arable.
70	8·713	Arable.
71	4·941	Arable, &c.
72	·747	House, gardens, &c.

No. on Plan.	Area in Acres.	Remarks.	No. on Plan.	Area in Acres.	Remarks.
73	6·321	Arable, &c.	121	4·467	Arable.
74	5·696	Arable, &c.	122	2·156	Arable.
75	7·658	Arable, &c.	123	4·038	Wood.
76	7·158	Road.	124	27·064	Arable, &c.
77	8·459	Arable.	125	8·284	Pasture, &c.
78	6·401	Arable, &c.	126	4·120	Arable.
79	5·173	Arable, &c.	127	4·099	Houses, pasture, &c.
80	·093	House, garden, &c.	127a	·160	Pond.
81	·206	House, garden, &c.	128	7·938	Pasture, &c.
82	3·968	Arable.	129	8·538	Arable, &c.
83	2·509	Houses, ornamental ground, &c.	130	9·777	Arable, &c.
			131*	7·745	Arable, &c.
84	17·285	Ornamental ground, &c.	132	8·298	Arable, &c.
			133	2·878	Arable, &c.
85	6·653	Ornamental ground, &c.	134	3·564	Arable.
			135	2·215	Arable.
86	2·808	Arable.	136	4·834	Arable, &c.
87	4·576	Arable.	137	1·878	Arable.
88	1·413	Wood, &c.	138	3·619	Arable.
89	1·475	Arable, &c.	139	3·049	Arable.
90	1·784	Houses, garden, &c.	140	2·091	Houses, gardens, &c.
91	2·891	Arable.	141	9·248	Arable.
92	2·279	Arable.	142	20·801	Arable, &c.
93	10·966	Arable, &c.	143	2·256	Arable, &c. (part of).
94	11·500	Arable, &c.	144	3·334	River (part of).
95	14·153	Arable, &c.	145	10·150	Pasture, &c.
95a	·900	Pond.	146	14·204	Wood, &c.
96	1·361	Road.	147	6·988	Arable, pasture, &c.
97	11·705	Arable, &c.	148	6·514	Arable.
98	7·135	Arable, &c.	149	7·233	Arable.
99	13·115	Arable, &c.	150	8·803	Arable.
100	7·042	Arable, &c.	151	12·557	Arable, &c.
101	11·359	Arable, &c.	152	·847	Road.
102	5·068	Arable, &c.	153	13·715	Arable.
103	3·502	Arable.	154	2·527	Arable.
104	3·372	Arable, &c.	155	4·397	Arable, &c.
105	7·700	Arable, &c.	156	8·684	Arable, &c.
106	3·336	Arable, &c.	157	8·656	Arable.
107	4·526	Arable, &c.	158	7·743	Arable.
108	3·559	Arable, &c.	159	2·149	Arable.
109	2·289	Arable, &c.	160	4·570	Arable, &c.
110	1·431	Houses, yards, &c.	161	1·245	Road.
111	2·710	Arable, &c.	162	1·107	Pasture.
112	5·117	Arable.	163	10·802	Arable, &c.
113	·357	Houses, gardens, &c.	164	1·921	Wood.
114	1·423	Arable, &c.	165	8·267	Arable, &c.[1]
115	·580	Arable.	166	3·594	Pasture, &c.
116	2·209	Arable, &c.	167	2·113	Pasture, &c.
117	3·121	Arable, &c.	168	2·591	Pasture, &c.
118	1·878	Arable.	169	1·997	Pasture, &c.
119	·446	Road.	170	3·143	Pasture, &c.
120	1·349	Arable, &c.	171	3·522	Houses, gardens, &c.

No. on Plan.	Area in Acres.	Remarks.	No. on Plan.	Area in Acres.	Remarks.
172	3·197	Pasture, &c.	224	5·090	Arable, &c.
173	1·614	Pasture, &c.	225	4·419	Arable.
174	5·602	Pasture, &c.	226	·452	Road.
175	1·815	Wood.	227	2·311	Arable, &c.
176	·794	Arable.	228	3·451	Road.
177	3·457	Pasture, &c.	229	1·200	Arable.
178	·848	Houses, gardens, &c.	230	1·139	Arable.
179	2·686	Pasture, &c.	231	2·564	Arable, &c.
180	·891	Houses, gardens, &c.	232	5·261	Arable.
181	1·815	Arable, &c.	233	·477	Road.
182	2·505	Arable.	234	5·584	Arable.
183	2·799	Arable.	235	1·186	Arable.
184	3·630	Arable.	236	3·153	Arable.
185	1·752	Arable.	237	1·872	Arable.
186	·406	Wood.	238	2·470	Arable.
187	4·910	Arable.	239	1·845	Rough pasture, &c.
188	4·484	Arable.	240	5·186	Arable.
189	5·167	Arable, &c.	241	2·859	Arable.
190	2·377	Arable.	242	5·845	Arable.
191	4·548	Arable.	243	2·115	Arable.
192	4·152	Arable, &c.	244	2·536	Arable.
193	2·758	Arable.	245	3·596	Arable.
194	2·919	Arable.	246	5·430	Arable.
195	·727	Wood.	247	3·596	Arable, &c.
196	·458	Arable, &c.	248	1·479	Arable, &c.
197	·232	Road.	249	·980	Arable, &c.
198	1·209	Arable, &c.	250	2·689	Arable.
199	1·121	Houses, gardens, &c.	251	·696	Arable, &c.
200	3·149	Arable.	252	2·673	Arable, &c.
201	·547	Arable, &c.	253	5·171	Arable, &c.
202	5·323	Arable, &c.	254	1·383	Arable.
203	3·856	Arable.	255	·361	Road.
204	4·285	Arable, &c.	256	1·047	Arable.
205	2·387	Road.	257	·391	Houses, orchard, &c.
206	·580	House, garden, &c.	258	1·751	Arable.
207	·977	Arable.	259	·398	Arable.
208	·461	Arable.	260	2·213	Arable.
209	2·710	Arable, &c.	261	2·015	Arable.
210	2·114	Arable.	262	1·108	Arable, &c.
211	6·487	Arable, &c.	263	1·197	Arable, &c.
212	·824	Road.	264	1·103	Road.
213	2·811	Arable, &c.	265	2·008	Arable, &c.
214	3·641	Arable.	266	3·057	Arable, &c.
215	3·889	Arable, &c.	267	1·078	Arable, &c.
216	4·142	Arable.	268	·327	Houses, garden, &c.
217	2·319	Arable, &c.	269	2·703	Pasture, &c.
218	·373	Arable, &c.	270	1·418	Houses, gardens, &c.
219	·697	Houses, orchard, &c.	271	1·371	Pasture, &c.
220	2·452	Arable.	272	4·159	Arable, &c.
221	2·551	Arable.	273	3·695	Arable, &c.
222	·982	Arable, &c.	274	1·662	Arable, &c.
223	10·000	Arable, &c.	275	·134	Road.

No. on Plan.	Area in Acres.	Remarks.
276	1·926	Arable, &c.
	1232·452	

RECAPITULATION.

1203·451	Land.
23·717	Roads.
5·284	Water.
1232·452	Total area of the Township of Kirmincham.

TOWNSHIP OF SWETTENHAM.

No. on Plan.	Area in Acres.	Remarks.
1	7·485	Pasture, &c.
2	2·128	Arable.
2a	·489	Houses, gardens, &c.
3	1·200	Pasture, &c.
3a	1·328	Arable, &c.
4	1·152	Pasture, &c.
4a	·822	Arable.
5	·592	Pasture.
5a	·352	House, gardens, &c.
6	·798	Pasture, &c.
6a	2·448	Arable.
7	·507	Pasture, &c.
7a	·961	Houses, garden, &c.
8	·557	Pasture, &c.
8a	·842	Arable.
9	5·334	Houses, gardens, &c.
9a	1·940	Arable.
10	·586	Pasture, &c.
10a	1·727	Road.
11	5·128	Pasture, &c.
11a	·742	Arable.
12	·645	Wood, &c.
12a	1·378	Arable, rough pasture, &c.
13	1·880	Pasture, &c.
13a	1·120	Arable.
14	·695	Houses, garden, &c.
14a	2·456	Arable, &c.
15	·531	Pasture.
15a	1·904	Arable, &c.
16	·349	Pasture, &c.
16a	3·549	Arable, &c.
17	·786	Pasture.
17a	1·225	Arable.
18	·678	Arable.
18a	1·780	Arable.
19	1·045	Pasture.
19a	·385	House, garden, &c.
20	·516	Houses, pasture, &c.
20a	2·197	Arable.
21	1·119	Pasture.
21a	1·123	Arable.
22	3·140	Meadow, &c.
22a	1·346	Arable.
23	10·871	Pasture, &c.
23a	1·555	Arable, &c.
24	3·892	Arable.
24a	·404	Sand pit, &c.
25	3·321	Arable.
25a	·164	Road.
26	3·124	Arable.
26a	1·601	Arable.
27	2·961	Arable.
27a	·925	Arable.
28	1·912	Arable.
28a	1·266	Arable.
29	3·960	Arable.
29a	3·422	Wood.
30	3·301	Arable, &c.
30a	4·049	Arable, &c.
31	1·020	Arable.
31a	4 816	Arable, &c.
32	1·736	Wood, &c.
33	·965	Arable.
34	1·174	Arable, &c.
35	2·280	Arable.
36	2·732	Arable.
37	·450	Arable.
38	1·213	Arable.
39	·395	Arable.
40	·512	Arable.
41	1·901	Arable.
42	1·893	Arable.
43	2·622	Arable.
44	·762	Road.
45	·140	House and gardens.
46	4·124	Arable, &c.
47	·401	Orchard, &c.
48	2·127	Pasture, &c.
49	·859	Arable.
50	1·758	Arable.

No. on Plan.	Area in Acres.	Remarks.	No. on Plan.	Area in Acres.	Remarks.
51	2·162	Arable.	103	1·638	Pasture, &c.
52	·921	Wood.	104	1·248	Arable.
53	2·102	Arable, &c.	105	·112	Road.
54	·631	Road.	106	1·291	Pasture, &c.
55	1·105	Arable.	107	·220	Wood.
56	1·444	Arable.	108	3·207	Arable, &c.
57	2·607	Arable.	109	1·763	Arable.
58	2·678	Arable.	110	9·497	Pasture.
59	·449	Road.	111	3·963	Arable.
60	·413	Wood.	112	5·267	Arable, &c.
61	2·953	Arable, &c.	113	6·964	Arable.
62	1·901	Houses, yards, &c.	114	2·752	Arable.
63	·894	Arable.	115	6·524	Arable.
64	·711	Arable.	116	2·558	Arable.
65	3·940	Arable and marsh.	117	2·749	Arable, &c.
66	8·478	Arable, &c.	117a	·540	Pond.
67	2·198	Arable.	118	2·857	Wood.
68	3·130	Road.	119	·687	Arable, &c.
69	6·343	Arable.	120	·786	Arable.
70	1·674	Road.	121	·611	Arable.
71	10·727	Wood, &c.	122	4·384	Arable.
72	1·269	Arable, &c.	123	·739	Arable.
73	·621	Arable.	124	5·759	Arable, &c.
74	·828	Arable, &c.	125	1·172	Road.
75	1·578	Arable, &c.	126	·886	Pasture, &c.
76	·706	Arable.	127	1·454	Pasture, &c.
77	·767	Arable.	128	·765	Pasture, &c.
78	·136	Houses, garden, &c.	129	·708	Wood.
79	3·074	Road.	130	7·123	Road.
80	·606	Houses, gardens, &c.	131	·585	Houses, yard, &c.
81	·470	Arable.	132	·509	Pond.
82	·658	Arable.	133	3·055	Arable, &c.
83	·687	Arable.	134	5·522	Arable, &c.
84	·555	Arable.	135	5·883	Arable, &c.
85	·646	Arable.	136	·740	Arable.
86	·679	House, garden, &c.	137	·522	Houses, garden, &c.
87	·800	Arable.	138	·229	Arable.
88	·320	Arable.	139	·727	Pasture, &c.
89	3·060	Arable.	140	·433	Wood.
90	2·572	Arable.	141	1·511	Arable, &c.
91	·782	Houses, yards, &c.	142	5·698	Meadow.
92	3·082	Arable, &c.	143	6·460	Arable, &c.
93	1·190	Arable, &c.	144	4·358	Arable.
94	3·175	Arable.	145	2·538	Arable.
95	4·573	Arable, &c.	146	3·783	Arable.
96	3·785	Arable, &c.	147	3·712	Arable.
97	1·572	Pasture, &c.	148	·847	Arable, &c.
98	·251	Pasture, &c.	149	1·719	Arable, &c.
99	·774	Pasture.	150	2·471	Arable, &c.
100	·380	Houses, orchard, &c.	151	2·293	Arable.
101	2·345	Pasture, &c.	152	1·459	Arable.
102	1·092	Pasture, &c.	153	1·898	Houses, gardens, &c.

No. on Plan.	Area in Acres.	Remarks.	No. on Plan.	Area in Acres.	Remarks.
154	·961	Arable, &c.	205	2·601	Arable.
155	14·006	Arable, &c.	206	4·025	Arable, &c.
156	28·181	Arable, &c.	207	11·230	Arable.
157	11·904	Arable.	208	4·766	Arable, &c.
158	3·341	Arable.	209	·303	Wood.
159	5·219	Meadow, &c.	210	·299	Wood.
160	·202	Shingle, &c.	211	13·203	Arable, &c.
161	4·611	River (part of).	212	8·358	Ornamental ground, &c.
162	9·002	Meadow, &c.			
163	·118	Arable, &c.	213	·305	Wood.
164	1·233	Meadow, &c.	214	·337	Wood, &c.
165	·069	House, yard, &c.	215	15·247	Ornamental ground, &c.
166	7·506	Arable.			
167	·483	Meadow (part of).	216	12·509	Ornamental ground.
168	·883	Wood.	217	·480	Arable.
169	7·086	Arable, &c.	218	7·657	Arable, &c.
170	4·526	Meadow, &c.	219	3·599	Arable.
170a	3·225	Meadow, &c.	220	3·315	Arable.
171	3·486	Arable.	221	6·437	Arable, &c.
172	6·367	Arable, &c.	222	·387	Road.
173	3·757	Meadow, &c.	223	·625	Arable and garden.
174	3·412	Arable, &c.	224	·783	Arable, &c.
175	2·406	Wood, &c.	225	3·852	Arable.
176	1·628	Pasture.	226	5·111	Arable, &c.
177	9·171	Pasture, &c.	227	·507	Houses, yards, &c.
178	2·605	Wood, &c.	228	2·448	Arable.
179	·382	Wood.	229	1·462	Arable, &c.
180	10·406	Arable, &c.	230	4·244	Arable, &c.
181	5·377	Arable, &c.	231	5·076	Arable, pasture, &c.
182	·658	Wood.	232	2·684	Arable, &c.
183	2·757	Wood.	233	3·267	Arable, &c.
184	38·274	Meadow, &c.	234	2·673	Arable, &c.
185	4·340	Arable.	235	5·192	Arable, &c.
186	4·718	Arable.	236	2·422	Wood, &c.
187	·951	Houses, yards, &c.	237	8·306	Ornamental ground.
188	3·341	Arable, &c.	238	3·094	River (part of).
189	·706	Wood.	239	9·871	Ornamental ground.
190	2·304	Arable.	240	3·785	Houses, gardens, &c.
191	·799	Wood.	241	13·312	Ornamental ground, &c.
192	1·100	Houses, gardens, &c.			
193	2·035	Pasture.	242	·337	Wood, &c.
194	3·188	Wood, &c.	243	5·474	Ornamental ground, &c.
195	5·549	Arable.			
196	3·251	Arable, pasture, &c.	244	2·014	Wood, ponds, &c.
197	1·869	Meadow, &c.	245	2·630	Arable, &c.
198	3·446	Arable, &c.	246	9·070	Ornamental ground, &c.
199	·440	Wood, &c.			
200	·428	Pasture, &c.	247	10·148	Ornamental ground, &c.
201	·667	Wood, &c.			
202	1·278	Arable.	247a	·340	Pond.
203	4·770	Arable, &c.	248	2·340	Arable.
204	5·871	Arable.	249	·460	Wood.

PARISH OF SWETTENHAM.

No. on Plan.	Area in Acres.	Remarks.
250	1·687	Houses, garden, &c.
251	5·373	Arable.
252	·460	Houses, gardens, &c.
253	4·967	Arable.
254	6·119	Arable.
254a	·420	Pond.
255	5·606	Arable.
256	7·181	Arable, &c.
256a	·570	Pond.
257	5·815	Arable.
258	6·116	Arable.
259	2·826	Arable.
260	3·196	Arable, &c.
261	·540	Road, ponds, &c.
261a	·270	Pond.
262	5·660	Arable, &c.
263	1·013	Houses, yards, &c.
264	5·101	Arable.
265	5·847	Arable, &c.
266	6·751	Arable, &c.
267	15·120	Pasture, &c.
268	3·067	Wood.
269	·300	Road.
270	7·028	Pasture, &c.
271	7·879	Wood, &c.
272	8·133	Arable, &c.
273	6·189	Arable, &c.
273a	·150	Pond.
274	11·642	Arable, &c.
275	4·041	Arable.
276	6·538	Arable, &c.
277	5·865	Arable, &c.
278	2·692	Arable, &c.
279	6·714	Arable.
280	6·746	Arable.
281	3·405	Arable, &c.
282	5·306	Arable, &c.
	1010·454	

RECAPITULATION.

979·245	Land.
20·705	Roads.
10·504	Water.
1010·454	Total area of the Township of Swettenham.

RECAPITULATION FOR THE PARISH.

2182·696	Land.
44·422	Roads.
15·788	Water.
2242·906	Total area of the Parish of Swettenham, in the County of Chester.

INDEX TO PLACES

IN THE

PARISH OF SWETTENHAM.

COUNTY OF CHESTER.

Name of Place.	No. of Sheet.		Name of Place.	No. of Sheet.	
	6-inch scale.	25·344 in. scale.		6-inch scale.	25·344 in. scale.
Bowshot Wood -	XLII.	7	Pigeon House Clough	XLII.	7
			Pit Farm - -	"	12
Clonterbrook Farm	"	8			
Clonter Wood -	"	"	Rowley Hall -	"	7
Church (Rectory)	"	11			
			Swettenham -	"	"
Fox Hall - -	"	7	Swettenham Mill (Flour) -	"	8
Ivy Farm - -	"	8	Swettenham Heath	"	"
			Swettenham Hall	"	12
Kermincham Lodge	"	7			
Kermincham Hall	"	"	The Fields -	"	3
Kermincham Heath	"	8	The Folly -	"	7
			The Greenhey Wood	"	"
National School (Boys and Girls)	"	11	The Folly Farm -	"	"
			The Rectory -	"	"
			The Rookery -	"	"
Oldhouse Farm -	"	7	The Mill Wood -	"	12

LONDON:
Printed by GEORGE E. EYRE and WILLIAM SPOTTISWOODE,
Printers to the Queen's most Excellent Majesty.
For Her Majesty's Stationery Office.

a

DEPÔTS FOR THE SALE OF ORDNANCE MAPS, &c.

ENGLAND AND WALES.

1, Saint Martin's Place, Charing Cross—LONDON.

SCOTLAND.

Ordnance Survey Office, Post-office Buildings—EDINBURGH.

IRELAND.

Ordnance Survey Office, Phœnix Park—DUBLIN.